

APPENDIX C
QUANTITATIVE MONITORING PLOT PHOTOGRAPHS

TRANSECT DEQT1-626 HYDRIC PINE SAVANNA



Photographs (left to right): 1) Transect DEQT1-626 Plot – 10 feet; 2) Transect DEQT1-626 Plot – 20 feet



Photographs (left to right): 1) Transect DEQT1-626 Plot – 30 feet; 2) Transect DEQT1-626 Plot – 40 feet



Photographs (left to right): 1) Transect DEQT1-626 Plot – 50 feet; 2) Transect DEQT1-626 Plot – 60 feet



Photographs (left to right): 1) Transect DEQT1-626 Plot – 70 feet; 2) Transect DEQT1-626 Plot – 80 feet



Photographs (left to right): 1) Transect DEQT1-626 Plot – 90 feet; 2) Transect DEQT1-626 Plot – 100 feet



Photographs (left to right): 1) Transect DEQT1-626 Plot – 110 feet; 2) Transect DEQT1-626 Plot – 120 feet




Photographs (left to right): 1) Transect DEQT1-626 Plot – 130 feet; 2) Transect DEQT1-626 Plot – 140 feet




Photographs (left to right): 1) Transect DEQT1-626 Plot – 150 feet; 2) Transect DEQT1-626 Plot – 160 feet



Photographs (left to right): 1) Transect DEQT1-626 Plot – 170 feet; 2) Transect DEQT1-626 Plot – 180 feet




Photographs (left to right): 1) Transect DEQT1-626 Plot – 190 feet; 2) Transect DEQT1-626 Plot – 200 feet



Photographs (left to right): 1) Transect DEQT1-626 Plot – 210 feet; 2) Transect DEQT1-626 Plot – 220 feet



Photographs (left to right): 1) Transect DEQT1-626 Plot – 230 feet; 2) Transect DEQT1-626 Plot – 240 feet



Photographs (left to right): 1) Transect DEQT1-626 Plot – 250 feet; 2) Transect DEQT1-626 Plot – 260 feet



Photographs (left to right): 1) Transect DEQT1-626 Plot – 270 feet; 2) Transect DEQT1-626 Plot – 280 feet



Photographs (left to right): 1) Transect DEQT1-626 Plot – 290 feet; 2) Transect DEQT1-626 Plot – 300 feet

TRANSECT DEQT2-625 HYDRIC PINE FLATWOODS



Photographs (left to right): 1) Transect DET2-625 Plot – 10 feet; 2) Transect DET2-625 Plot – 20 feet



Photographs (left to right): 1) Transect DET2-625 Plot – 30 feet; 2) Transect DET2-625 Plot – 40 feet



Photographs (left to right): 1) Transect DET2-625 Plot – 50 feet; 2) Transect DET2-625 Plot – 60 feet



Photographs (left to right): 1) Transect DET2-625 Plot – 70 feet; 2) Transect DET2-625 Plot – 80 feet



Photographs (left to right): 1) Transect DET2-625 Plot – 90 feet; 2) Transect DET2-625 Plot – 100 feet



Photographs (left to right): 1) Transect DET2-625 Plot – 110 feet; 2) Transect DET2-625 Plot – 120 feet



Photographs (left to right): 1) Transect DET2-625 Plot – 130 feet; 2) Transect DET2-625 Plot – 140 feet



Photographs (left to right): 1) Transect DET2-625 Plot – 150 feet; 2) Transect DET2-625 Plot – 160 feet




Photographs (left to right): 1) Transect DET2-625 Plot – 170 feet; 2) Transect DET2-625 Plot – 180 feet



Photographs (left to right): 1) Transect DET2-625 Plot – 190 feet; 2) Transect DET2-625 Plot – 200 feet



Photographs (left to right): 1) Transect DET2-625 Plot – 210 feet; 2) Transect DET2-625 Plot – 220 feet



Photographs (left to right): 1) Transect DET2-625 Plot – 230 feet; 2) Transect DET2-625 Plot – 240 feet



Photographs (left to right): 1) Transect DET2-625 Plot – 250 feet; 2) Transect DET2-625 Plot – 260 feet




Photographs (left to right): 1) Transect DET2-625 Plot – 270 feet; 2) Transect DET2-625 Plot – 280 feet



Photographs (left to right): 1) Transect DET2-625 Plot – 290 feet; 2) Transect DET2-625 Plot – 300 feet

TRANSECT DEQT3-625 HYDRIC PINE FLATWOODS



Photographs (left to right): 1) Transect DET3-625 Plot – 10 feet; 2) Transect DET3-625 Plot – 20 feet



Photographs (left to right): 1) Transect DET3-625 Plot – 30 feet; 2) Transect DET3-625 Plot – 40 feet



Photographs (left to right): 1) Transect DET3-625 Plot – 50 feet; 2) Transect DET3-625 Plot – 60 feet



Photographs (left to right): 1) Transect DET3-625 Plot – 70 feet; 2) Transect DET3-625 Plot – 80 feet



Photographs (left to right): 1) Transect DET3-625 Plot – 90 feet; 2) Transect DET3-625 Plot – 100 feet



Photographs (left to right): 1) Transect DET3-625 Plot – 110 feet; 2) Transect DET3-625 Plot – 120 feet



Photographs (left to right): 1) Transect DET3-625 Plot – 130 feet; 2) Transect DET3-625 Plot – 140 feet



Photographs (left to right): 1) Transect DET3-625 Plot – 150 feet; 2) Transect DET3-625 Plot – 160 feet



Photographs (left to right): 1) Transect DET3-625 Plot – 170 feet; 2) Transect DET3-625 Plot – 180 feet




Photographs (left to right): 1) Transect DET3-625 Plot – 190 feet; 2) Transect DET3-625 Plot – 200 feet



Photographs (left to right): 1) Transect DET3-625 Plot – 210 feet; 2) Transect DET3-625 Plot – 220 feet



Photographs (left to right): 1) Transect DET3-625 Plot – 230 feet; 2) Transect DET3-625 Plot – 240 feet



Photographs (left to right): 1) Transect DET3-625 Plot – 250 feet; 2) Transect DET3-625 Plot – 260 feet



Photographs (left to right): 1) Transect DET3-625 Plot – 270 feet; 2) Transect DET3-625 Plot – 280 feet



Photographs (left to right): 1) Transect DET3-625 Plot – 290 feet; 2) Transect DET3-625 Plot – 300 feet

TRANSECT DEQT4-626 HYDRIC PINE SAVANNA



Photographs (left to right): 1) Transect DEQT4-626 Plot – 10 feet; 2) Transect DEQT4-626 Plot – 20 feet



Photographs (left to right): 1) Transect DEQT4-626 Plot – 30 feet; 2) Transect DEQT4-626 Plot – 40 feet



Photographs (left to right): 1) Transect DEQT4-626 Plot – 50 feet; 2) Transect DEQT4-626 Plot – 60 feet




Photographs (left to right): 1) Transect DEQT4-626 Plot – 70 feet; 2) Transect DEQT4-626 Plot – 80 feet



Photographs (left to right): 1) Transect DEQT4-626 Plot – 90 feet; 2) Transect DEQT4-626 Plot – 100 feet



Photographs (left to right): 1) Transect DEQT4-626 Plot – 110 feet; 2) Transect DEQT4-626 Plot – 120 feet



Photographs (left to right): 1) Transect DEQT4-626 Plot – 130 feet; 2) Transect DEQT4-626 Plot – 140 feet



Photographs (left to right): 1) Transect DEQT4-626 Plot – 150 feet; 2) Transect DEQT4-626 Plot – 160 feet



Photographs (left to right): 1) Transect DEQT4-626 Plot – 170 feet; 2) Transect DEQT4-626 Plot – 180 feet



Photographs (left to right): 1) Transect DEQT4-626 Plot – 190 feet; 2) Transect DEQT4-626 Plot – 200 feet



Photographs (left to right): 1) Transect DEQT4-626 Plot – 210 feet; 2) Transect DEQT4-626 Plot – 220 feet




Photographs (left to right): 1) Transect DEQT4-626 Plot – 230 feet; 2) Transect DEQT4-626 Plot – 240 feet



Photographs (left to right): 1) Transect DEQT4-626 Plot – 250 feet; 2) Transect DEQT4-626 Plot – 260 feet




Photographs (left to right): 1) Transect DEQT4-626 Plot – 270 feet; 2) Transect DEQT4-626 Plot – 280 feet



Photographs (left to right): 1) Transect DEQT4-626 Plot – 290 feet; 2) Transect DEQT4-626 Plot – 300 feet

TRANSECT DWQT1-625 HYDRIC PINE FLATWOODS



Photographs (left to right): 1) Transect DWQT1-625 Plot – 10 feet; 2) Transect DWQT1-625 Plot – 20 feet





Photographs (left to right): 1) Transect DWQT1-625 Plot – 30 feet; 2) Transect DWQT1-625 Plot – 40 feet




Photographs (left to right): 1) Transect DWQT1-625 Plot – 50 feet; 2) Transect DWQT1-625 Plot – 60 feet




Photographs (left to right): 1) Transect DWQT1-625 Plot – 70 feet; 2) Transect DWQT1-625 Plot – 80 feet




Photographs (left to right): 1) Transect DWQT1-625 Plot – 90 feet; 2) Transect DWQT1-625 Plot – 100 feet



Photographs (left to right): 1) Transect DWQT1-625 Plot – 110 feet; 2) Transect DWQT1-625 Plot – 120 feet



Photographs (left to right): 1) Transect DWQT1-625 Plot – 130 feet; 2) Transect DWQT1-625 Plot – 140 feet



Photographs (left to right): 1) Transect DWQT1-625 Plot – 150 feet; 2) Transect DWQT1-625 Plot – 160 feet



Photographs (left to right): 1) Transect DWQT1-625 Plot – 170 feet; 2) Transect DWQT1-625 Plot – 180 feet



Photographs (left to right): 1) Transect DWQT1-625 Plot – 190 feet; 2) Transect DWQT1-625 Plot – 200 feet




Photographs (left to right): 1) Transect DWQT1-625 Plot – 210 feet; 2) Transect DWQT1-625 Plot – 220 feet



Photographs (left to right): 1) Transect DWQT1-625 Plot – 230 feet; 2) Transect DWQT1-625 Plot – 240 feet



Photographs (left to right): 1) Transect DWQT1-625 Plot – 250 feet; 2) Transect DWQT1-625 Plot – 260 feet



Photographs (left to right): 1) Transect DWQT1-625 Plot – 270 feet; 2) Transect DWQT1-625 Plot – 280 feet



Photographs (left to right): 1) Transect DWQT1-625 Plot – 290 feet; 2) Transect DWQT1-625 Plot – 300 feet

TRANSECT DWQT2-626 HYDRIC PINE SAVANNA



Photographs (left to right): 1) Transect DWQT2-626 Plot – 10 feet; 2) Transect DWQT2-626 Plot – 20 feet



Photographs (left to right): 1) Transect DWQT2-626 Plot – 30 feet; 2) Transect DWQT2-626 Plot – 40 feet



Photographs (left to right): 1) Transect DWQT2-626 Plot – 50 feet; 2) Transect DWQT2-626 Plot – 60 feet



Photographs (left to right): 1) Transect DWQT2-626 Plot – 70 feet; 2) Transect DWQT2-626 Plot – 80 feet



Photographs (left to right): 1) Transect DWQT2-626 Plot – 90 feet; 2) Transect DWQT2-626 Plot – 100 feet



Photographs (left to right): 1) Transect DWQT2-626 Plot – 110 feet; 2) Transect DWQT2-626 Plot – 120 feet



Photographs (left to right): 1) Transect DWQT2-626 Plot – 130 feet; 2) Transect DWQT2-626 Plot – 140 feet



Photographs (left to right): 1) Transect DWQT2-626 Plot – 150 feet; 2) Transect DWQT2-626 Plot – 160 feet



Photographs (left to right): 1) Transect DWQT2-626 Plot – 170 feet; 2) Transect DWQT2-626 Plot – 180 feet



Photographs (left to right): 1) Transect DWQT2-626 Plot – 190 feet; 2) Transect DWQT2-626 Plot – 200 feet



Photographs (left to right): 1) Transect DWQT2-626 Plot – 210 feet; 2) Transect DWQT2-626 Plot – 220 feet



Photographs (left to right): 1) Transect DWQT2-626 Plot – 230 feet; 2) Transect DWQT2-626 Plot – 240 feet



Photographs (left to right): 1) Transect DWQT2-626 Plot – 250 feet; 2) Transect DWQT2-626 Plot – 260 feet




Photographs (left to right): 1) Transect DWQT2-626 Plot – 270 feet; 2) Transect DWQT2-626 Plot – 280 feet




Photographs (left to right): 1) Transect DWQT2-626 Plot – 290 feet; 2) Transect DWQT2-626 Plot – 300 feet


TRANSECT DWQT3-626 HYDRIC PINE SAVANNA



Photographs (left to right): 1) Transect DWQT3-626 Plot – 10 feet; 2) Transect DWQT3-626 Plot – 20 feet



Photographs (left to right): 1) Transect DWQT3-626 Plot – 30 feet; 2) Transect DWQT3-626 Plot – 40 feet



Photographs (left to right): 1) Transect DWQT3-626 Plot – 50 feet; 2) Transect DWQT3-626 Plot – 60 feet




Photographs (left to right): 1) Transect DWQT3-626 Plot – 70 feet; 2) Transect DWQT3-626 Plot – 80 feet




Photographs (left to right): 1) Transect DWQT3-626 Plot – 90 feet; 2) Transect DWQT3-626 Plot – 100 feet



Photographs (left to right): 1) Transect DWQT3-626 Plot – 110 feet; 2) Transect DWQT3-626 Plot – 120 feet




Photographs (left to right): 1) Transect DWQT3-626 Plot – 130 feet; 2) Transect DWQT3-626 Plot – 140 feet




Photographs (left to right): 1) Transect DWQT3-626 Plot – 150 feet; 2) Transect DWQT3-626 Plot – 160 feet



Photographs (left to right): 1) Transect DWQT3-626 Plot – 170 feet; 2) Transect DWQT3-626 Plot – 180 feet




Photographs (left to right): 1) Transect DWQT3-626 Plot – 190 feet; 2) Transect DWQT3-626 Plot – 200 feet





Photographs (left to right): 1) Transect DWQT3-626 Plot – 210 feet; 2) Transect DWQT3-626 Plot – 220 feet




Photographs (left to right): 1) Transect DWQT3-626 Plot – 230 feet; 2) Transect DWQT3-626 Plot – 240 feet



Photographs (left to right): 1) Transect DWQT3-626 Plot – 250 feet; 2) Transect DWQT3-626 Plot – 260 feet



Photographs (left to right): 1) Transect DWQT3-626 Plot – 270 feet; 2) Transect DWQT3-626 Plot – 280 feet





Photographs (left to right): 1) Transect DWQT3-626 Plot – 290 feet; 2) Transect DWQT3-626 Plot – 300 feet



TRANSECT DWQT4-625 HYDRIC PINE FLATWOODS



Photographs (left to right): 1) Transect DWQT4-625 Plot – 10 feet; 2) Transect DWQT4-625 Plot – 20 feet





Photographs (left to right): 1) Transect DWQT4-625 Plot – 30 feet; 2) Transect DWQT4-625 Plot – 40 feet




Photographs (left to right): 1) Transect DWQT4-625 Plot – 50 feet; 2) Transect DWQT4-625 Plot – 60 feet




Photographs (left to right): 1) Transect DWQT4-625 Plot – 70 feet; 2) Transect DWQT4-625 Plot – 80 feet




Photographs (left to right): 1) Transect DWQT4-625 Plot – 90 feet; 2) Transect DWQT4-625 Plot – 100 feet





Photographs (left to right): 1) Transect DWQT4-625 Plot – 110 feet; 2) Transect DWQT4-625 Plot – 120 feet




Photographs (left to right): 1) Transect DWQT4-625 Plot – 130 feet; 2) Transect DWQT4-625 Plot – 140 feet



Photographs (left to right): 1) Transect DWQT4-625 Plot – 150 feet; 2) Transect DWQT4-625 Plot – 160 feet



Photographs (left to right): 1) Transect DWQT4-625 Plot – 170 feet; 2) Transect DWQT4-625 Plot – 180 feet




Photographs (left to right): 1) Transect DWQT4-625 Plot – 190 feet; 2) Transect DWQT4-625 Plot – 200 feet




Photographs (left to right): 1) Transect DWQT4-625 Plot – 210 feet; 2) Transect DWQT4-625 Plot – 220 feet




Photographs (left to right): 1) Transect DWQT4-625 Plot – 230 feet; 2) Transect DWQT4-625 Plot – 240 feet



Photographs (left to right): 1) Transect DWQT4-625 Plot – 250 feet; 2) Transect DWQT4-625 Plot – 260 feet



Photographs (left to right): 1) Transect DWQT4-625 Plot – 270 feet; 2) Transect DWQT4-625 Plot – 280 feet



Photographs (left to right): 1) Transect DWQT4-625 Plot – 290 feet; 2) Transect DWQT4-625 Plot – 300 feet