


APPENDIX C  
QUANTITATIVE MONITORING PLOT PHOTOGRAPHS


TRANSECT YRR-T1-625 HYDRIC PINE FLATWOODS



Photographs (left to right): 1) Transect YRRT1-625 Plot – 10 feet; 2) Transect YRRT1-625 Plot – 20 feet



Photographs (left to right): 1) Transect YRRT1-625 Plot – 30 feet; 2) Transect YRRT1-625 Plot – 40 feet



Photographs (left to right): 1) Transect YRRT1-625 Plot – 50 feet; 2) Transect YRRT1-625 Plot – 60 feet






Photographs (left to right): 1) Transect YRRT1-625 Plot – 70 feet; 2) Transect YRRT1-625 Plot – 80 feet



Photographs (left to right): 1) Transect YRRT1-625 Plot – 90 feet; 2) Transect YRRT1-625 Plot – 100 feet



Photographs (left to right): 1) Transect YRRT1-625 Plot – 110 feet; 2) Transect YRRT1-625 Plot – 120 feet





Photographs (left to right): 1) Transect YRRT1-625 Plot – 130 feet; 2) Transect YRRT1-625 Plot – 140 feet



Photographs (left to right): 1) Transect YRRT1-625 Plot – 150 feet

TRANSECT YRR-T2-625 HYDRIC PINE FLATWOODS






Photographs (left to right): 1) Transect YRRT2-625 Plot – 10 feet; 2) Transect YRRT2-625 Plot – 20 feet



Photographs (left to right): 1) Transect YRRT2-625 Plot – 30 feet; 2) Transect YRRT2-625 Plot – 40 feet



Photographs (left to right): 1) Transect YRRT2-625 Plot – 50 feet; 2) Transect YRRT2-625 Plot – 60 feet





Photographs (left to right): 1) Transect YRRT2-625 Plot – 70 feet; 2) Transect YRRT2-625 Plot – 80 feet



Photographs (left to right): 1) Transect YRRT2-625 Plot – 90 feet; 2) Transect YRRT2-625 Plot – 100 feet



Photographs (left to right): 1) Transect YRRT2-625 Plot – 110 feet; 2) Transect YRRT2-625 Plot – 120 feet





Photographs (left to right): 1) Transect YRRT2-625 Plot – 130 feet; 2) Transect YRRT2-625 Plot – 140 feet



Photographs (left to right): 1) Transect YRRT2-625 Plot – 150 feet