



Florida Department of Environmental Protection

Northwest District
160 W. Government Street, Suite 308
Pensacola, Florida 32502-5740

Rick Scott
Governor

Carlos Lopez-Cantera
Lt. Governor

Noah Valenstein
Secretary

Permittee/Authorized Entity:

Florida Department of Transportation
Erica Brookman, District Three Environmental Permits Coordinator
1074 Highway 90
Chipley, Florida 32428
Erica.Brookman@dot.state.fl.us

State Road 65 over Graham Creek Bridge Replacement (Bridge No 490018)

Engineering Consultant:

Florida Bridge and Transportation
Michael Hebert, Principle Engineer
633 Dartmouth Street
Orlando, Florida 32804
MHebert@flbridge.com

Environmental Consultant:

Ecological Resource Consultants
Tracy Ludyjan-Ybarra, Project Manager
100 Amar Place
Panama City Beach, Florida 32413
tybarra@ecprespirce.com

Environmental Resource Permit State-owned Submerged Lands Authorization – Granted

U.S. Army Corps of Engineers Authorization – Separate Corps Authorization Required

Wakulla County
Permit No.: 0360977-001-EI
Public Easement No.: 42152

Permit Issuance Date: March 30, 2018
Permit Construction Phase Expiration Date: March 30, 2023

www.dep.state.fl.us

Consolidated Environmental Resource Permit and Sovereignty Submerged Lands Authorization

Permittee / Grantee: Florida Department of Transportation
Permit No: 0360977-001-EI

PROJECT LOCATION

The activities authorized by this permit and sovereignty submerged lands authorization are located at SR 65 over Graham Creek Bridge (Bridge No 490018), East Point, Florida 32328, in Section 19, Township 7 South, Range 7 West in Franklin County, at 29°51' 13.52" North Latitude, 84°58'23.30" West Longitude.

PROJECT DESCRIPTION

The permittee is authorized to permanently impact 1.34 acres of jurisdictional wetlands and to temporarily impact 0.52 acres of jurisdictional wetlands through the discharging of approximately 6266.2 cubic-yards of permanent fill and 752.9 cubic yards of temporary fill to replace an existing bridge and approaches within the landward extent and adjacent wetlands of Graham Creek / East River, a Class III Florida Waterbody. The proposed bridge will be 180-feet long, 47-feet wide with 12-foot lanes and 10-foot shoulders. These activities include the preemption of 21,588 square-foot of sovereignty submerged lands. Authorized activities are depicted on the attached exhibits.

To offset unavoidable impacts that will occur from these authorized activities, the permittee shall provide mitigation in accordance with Florida Statute 373.4137.

AUTHORIZATIONS

State Road 65 over Graham Creek Bridge Replacement (Bridge No 490018)

Environmental Resource Permit

The Department has determined that the activity qualifies for an Environmental Resource Permit. Therefore, the Environmental Resource Permit is hereby granted, pursuant to Part IV of Chapter 373, Florida Statutes (F.S.), and Chapter 62-330, Florida Administrative Code (F.A.C.).

Sovereignty Submerged Lands Authorization

Based on the information submitted within the application, the Department understands that an emergency proprietary authorization as defined in Chapter 18-21.005(1)(c)(14), F.A.C. is necessary to replace a dilapidating bridge. Therefore, consider this the authority sought under Section 253.77, F.S., The bridge replacement will be an in-kind replacement of the existing bridge. **This emergency Letter of Consent does not eliminate the need for the permittee to obtain the appropriate form of proprietary authorization within a year from the date of this letter.**

As staff to the Board of Trustees, the Department has reviewed the activity described above, and has determined that the appropriate form of proprietary authorization is a public easement. Based on the information submitted, we have begun processing your application to use sovereign submerged lands. Please contact Jared Searcy at the letterhead address, at 850-245-7625 or at Jared.Searcy@dep.state.fl.us for additional information.

Federal Authorization

Your proposed activity as outlined on your application and attached drawings **does not qualify** for federal authorization pursuant to the State Programmatic General Permit and a **SEPARATE permit** or authorization **shall be required** from the U.S. Army Corps of Engineers (Corps). You must apply separately to the Corps using the federal application form (ENG 4345). More information about Corps permitting may be found online in the Jacksonville District Regulatory Division Sourcebook. **Failure to obtain Corps authorization prior to construction could subject you to federal enforcement action by that agency.**

Authority for review – an agreement with the Corps entitled “Coordination Agreement Between the U. S. Army Corps of Engineers (Jacksonville District) and the Florida Department of Environmental Protection, or Duly Authorized Designee, State Programmatic General Permit,” Section 10 of the Rivers and Harbor Act of 1899, and Section 404 of the Clean Water Act.

Coastal Zone Management

Issuance of this authorization also constitutes a finding of consistency with Florida's Coastal Zone Management Program, as required by Section 307 of the Coastal Zone Management Act.

Water Quality Certification

This permit also constitutes a water quality certification under Section 401 of the Clean Water Act, 33 U.S.C. 1341.

Other Authorizations

You are advised that authorizations or permits for this activity may be required by other federal, state, regional, or local entities including but not limited to local governments or municipalities. This permit does not relieve you from the requirements to obtain all other required permits or authorizations.

The activity described may be conducted only in accordance with the terms, conditions and attachments contained in this document. Issuance and granting of the permit and authorizations herein do not infer, nor guarantee, nor imply that future permits, authorizations, or modifications will be granted by the Department.

PERMIT / SOVEREIGNTY SUBMERGED LANDS CONDITIONS

The activities described must be conducted in accordance with:

- **The Specific Conditions**
- **The General Conditions**
- **The Special Consent Conditions**
- **The General Conditions for Sovereignty Submerged Lands Authorization**
- **The limits, conditions and locations of work shown in the attached drawings**
- **The term limits of this authorization**

You are advised to read and understand these conditions and drawings prior to beginning the authorized activities, and to ensure the work is conducted in conformance with all the terms, conditions, and drawings herein. If you are using a contractor, the contractor also should read and understand these conditions and drawings prior to beginning any activity. Failure to comply with

these conditions, including any mitigation requirements, shall be grounds for the Department to revoke the permit and authorization and to take appropriate enforcement action. Operation of the facility is not authorized except when determined to be in conformance with all applicable rules and this permit and sovereignty submerged lands authorization, as described.

SPECIFIC CONDITIONS - PRIOR TO ANY CONSTRUCTION

1. If the approved permit drawings conflict with the specific conditions, then the specific conditions shall prevail.
2. This permit shall be readily available at the project site to any duly authorized representative of the Department, the U.S. Army Corps of Engineers, or any law enforcement officer.
3. After selection of the contractor to perform the authorized activities and prior to the initiation of any work authorized by this permit, the permittee (or authorized agent) and the contractor shall attend a pre-construction conference with a representative of the Department. It shall be the responsibility of the permittee to contact this project's compliance coordinator, Lucas Grantham, by email at Lucas.Grantham@dep.state.fl.us, or by phone (850) 595-0042, to schedule the pre-construction conference.
4. The permittee shall ensure that the permit conditions are explained to all construction personnel working on the project and for providing each contractor and subcontractor with a copy of this permit before the authorized work begins.
5. Best management practices for erosion control shall be implemented and maintained at all times during construction to prevent siltation and turbid discharges in excess of State water quality standards pursuant to Rule 62-302, F.A.C. Methods shall include, but are not limited to the use of staked hay bales, staked filter cloth, sodding, seeding, and mulching; staged construction; and the installation of turbidity screens around the immediate project site.
6. Prior to the initiation of any work authorized by this permit, floating turbidity screens with weighted skirts that extend to within 1 ft. of the bottom shall be placed around the project area. The screens shall be maintained and shall remain in place for the duration of the project construction to ensure that turbidity levels outside the construction area do not exceed 29 NTU's above background levels. The permittee shall be responsible for ensuring that turbidity control devices are inspected daily and maintained in good working order so that there are no violations of state water quality standards outside of the turbidity screens.
7. For emergencies involving a serious threat to the public health, safety, welfare, or environment, the emergency telephone contact number is **800-320-0519** (State Warning Point). The Department telephone number for reporting nonthreatening problems or system malfunctions is (850) 595-0663, day or night.
8. The construction phase expires at 11:59 p.m. on the date indicated on the cover page of this permit, unless an application for extension is received and approved pursuant to Rule 62-346.120, F.A.C.

9. The mailing address for submittal of forms for the “Construction Commencement Notice” or other correspondence is FDEP, SLERP, 470 Harrison Avenue, Panama City, Florida 32401.

SPECIFIC CONDITIONS – CONSTRUCTION ACTIVITIES

10. This permit does not authorize the construction of any additional structures not illustrated on the permit drawings.
11. All stockpiled fill material to be used in future construction activities of the project shall be maintained and stabilized in such a manner as to prevent possible erosion or turbid discharges into wetlands or open waters following rain events. Methods of stabilization shall include but are not limited to the use of staked hay bales, staked filter cloth, sodding, seeding, and mulching; staged construction; and the installation of turbidity screens around the immediate stockpiled fill area.
12. There shall be no stock piling of tools, materials (i.e., lumber, pilings, riprap, and debris) within wetlands, along the shoreline within the littoral zone, or elsewhere within waters/waters of the state unless specifically approved in this permit. Any and all construction debris shall be removed from wetlands/ waters of the state within 14 days of completion of the work authorized by this permit.
13. All equipment being utilized shall be limited to operation and storage in uplands or within the impact areas authorized by this permit.
14. All material used as fill shall be clean sand/clay material and shall not be contaminated with vegetation, garbage, trash, tires, hazardous, toxic waste or other materials that are not suitable.
15. All exposed and disturbed land surfaces shall be stabilized with sod, seed or mulch immediately following completion of final grades of each phase to prevent erosion.
16. All side slopes shall be stabilized with sod or seeded within 48 hours following completion of the placement and compaction of fill material of each phase to prevent erosion.
17. A vegetative cover that stabilizes and prevents erosion of the fill material shall be established within 60 days of sodding or seeding. Turbidity barriers/erosion control devices shall be removed upon establishment of a substantial vegetative cover.
18. The permittee shall be responsible for ensuring erosion control devices/procedures are inspected and maintained daily during all phases of construction authorized by this permit until areas disturbed during construction are sufficiently stabilized to prevent erosion, siltation, and turbid discharges.

SPECIFIC CONDITIONS – MITIGATION AND RESTORATION

19. The Florida Department of Transportation shall provide the Department with proof showing that the impacts authorized under this permit have been placed on the environmental impact inventory sent to the Northwest Water Management District as described in 373.4137(2)(a), F.S.

20. All temporarily impacted areas shall be returned to original grade upon completion of construction activities. An appropriate wetland seed mix shall then be applied while erosion controls are maintained until sufficient vegetative cover has been achieved to ensure stability. Should these temporary impact areas fail to revegetate through seed application and natural recruitment then the permittee shall provide the Department with an alternate plan to stabilize these areas through hand-planting of nursery stock vegetation or other methods as approved by the Department.

SPECIFIC CONDITIONS – OPERATION AND MAINTENANCE ACTIVITIES

21. All structures and fill authorized by this permit shall remain in operable condition and shall not be allowed to deteriorate or otherwise contribute to a water quality violation for the life of the facility.

GENERAL CONDITIONS FOR INDIVIDUAL PERMITS

The following general conditions are binding on all individual permits issued under chapter 62-330, F.A.C., except where the conditions are not applicable to the authorized activity, or where the conditions must be modified to accommodate project-specific conditions.

1. All activities shall be implemented following the plans, specifications and performance criteria approved by this permit. Any deviations must be authorized in a permit modification in accordance with Rule 62-330.315, F.A.C. Any deviations that are not so authorized may subject the permittee to enforcement action and revocation of the permit under Chapter 373, F.S.
2. A complete copy of this permit shall be kept at the work site of the permitted activity during the construction phase, and shall be available for review at the work site upon request by the Agency staff. The permittee shall require the contractor to review the complete permit prior to beginning construction.
3. Activities shall be conducted in a manner that does not cause or contribute to violations of state water quality standards. Performance-based erosion and sediment control best management practices shall be installed immediately prior to, and be maintained during and after construction as needed, to prevent adverse impacts to the water resources and adjacent lands. Such practices shall be in accordance with the *State of Florida Erosion and Sediment Control Designer and Reviewer Manual (Florida Department of Environmental Protection and Florida Department of Transportation June 2007)*, and the *Florida Stormwater Erosion and Sedimentation Control Inspector's Manual (Florida Department of Environmental Protection, Nonpoint Source Management Section, Tallahassee, Florida, July 2008)*, which are both incorporated by reference in subparagraph 62-330.050(9)(b)5., F.A.C., unless a project-specific erosion and sediment control plan is approved or other water quality control measures are required as part of the permit.
4. At least 48 hours prior to beginning the authorized activities, the permittee shall submit to the Agency a fully executed Form 62-330.350(1), "Construction Commencement Notice," [October 1, 2013], which is incorporated by reference [in](#) paragraph 62-330.350(1)(d), F.A.C., indicating the expected start and completion dates. A copy of this form may be obtained from the Agency, as described in subsection 62-330.010(5), F.A.C. If available, an Agency website that fulfills this notification requirement may be used in lieu of the form.

Permittee: Florida Department of Transportation

Permit No: 0360977-001-EI

Page 6 of 13

5. Unless the permit is transferred under Rule 62-330.340, F.A.C., or transferred to an operating entity under Rule 62-330.310, F.A.C., the permittee is liable to comply with the plans, terms and conditions of the permit for the life of the project or activity.
6. Within 30 days after completing construction of the entire project, or any independent portion of the project, the permittee shall provide the following to the Agency, as applicable:
 - a. For an individual, private single-family residential dwelling unit, duplex, triplex, or quadruplex – “Construction Completion and Inspection Certification for Activities Associated With a Private Single-Family Dwelling Unit” [Form 62-330.310(3)]; or
 - b. For all other activities – “As-Built Certification and Request for Conversion to Operational Phase” [Form 62-330.310(1)].
 - c. If available, an Agency website that fulfills this certification requirement may be used in lieu of the form.
7. If the final operation and maintenance entity is a third party:
 - a. Prior to sales of any lot or unit served by the activity and within one year of permit issuance, or within 30 days of as- built certification, whichever comes first, the permittee shall submit, as applicable, a copy of the operation and maintenance documents (see sections 12.3 thru 12.3.3 of Volume I) as filed with the Department of State, Division of Corporations and a copy of any easement, plat, or deed restriction needed to operate or maintain the project, as recorded with the Clerk of the Court in the County in which the activity is located.
 - b. Within 30 days of submittal of the as- built certification, the permittee shall submit “Request for Transfer of Environmental Resource Permit to the Perpetual Operation Entity” [Form 62-330.310(2)] to transfer the permit to the operation and maintenance entity, along with the documentation requested in the form. If available, an Agency website that fulfills this transfer requirement may be used in lieu of the form.
8. The permittee shall notify the Agency in writing of changes required by any other regulatory agency that require changes to the permitted activity, and any required modification of this permit must be obtained prior to implementing the changes.
9. This permit does not:
 - a. Convey to the permittee any property rights or privileges, or any other rights or privileges other than those specified herein or in Chapter 62-330, F.A.C.;
 - b. Convey to the permittee or create in the permittee any interest in real property;
 - c. Relieve the permittee from the need to obtain and comply with any other required federal, state, and local authorization, law, rule, or ordinance; or
 - d. Authorize any entrance upon or work on property that is not owned, held in easement, or controlled by the permittee.
10. Prior to conducting any activities on state-owned submerged lands or other lands of the state, title to which is vested in the Board of Trustees of the Internal Improvement Trust Fund, the permittee must receive all necessary approvals and authorizations under Chapters 253 and 258, F.S. Written authorization that requires formal execution by the Board of Trustees of the Internal Improvement Trust Fund shall not be considered received until it has been fully executed.

11. The permittee shall hold and save the Agency harmless from any and all damages, claims, or liabilities that may arise by reason of the construction, alteration, operation, maintenance, removal, abandonment or use of any project authorized by the permit.
12. The permittee shall notify the Agency in writing:
 - a. Immediately if any previously submitted information is discovered to be inaccurate; and
 - b. Within 30 days of any conveyance or division of ownership or control of the property or the system, other than conveyance via a long-term lease, and the new owner shall request transfer of the permit in accordance with Rule 62-330.340, F.A.C. This does not apply to the sale of lots or units in residential or commercial subdivisions or condominiums where the stormwater management system has been completed and converted to the operation phase.
13. Upon reasonable notice to the permittee, Agency staff with proper identification shall have permission to enter, inspect, sample and test the project or activities to ensure conformity with the plans and specifications authorized in the permit.
14. If any prehistoric or historic artifacts, such as pottery or ceramics, stone tools or metal implements, dugout canoes, or any other physical remains that could be associated with Native American cultures, or early colonial or American settlement are encountered at any time within the project site area, work involving subsurface disturbance in the immediate vicinity of such discoveries shall cease. The permittee or other designee shall contact the Florida Department of State, Division of Historical Resources, Compliance and Review Section, at (850) 245-6333 or (800) 847-7278, as well as the appropriate permitting agency office. Such subsurface work shall not resume without verbal or written authorization from the Division of Historical Resources. If unmarked human remains are encountered, all work shall stop immediately and notification shall be provided in accordance with Section 872.05, F.S.
15. Any delineation of the extent of a wetland or other surface water submitted as part of the permit application, including plans or other supporting documentation, shall not be considered binding unless a specific condition of this permit or a formal determination under Rule 62-330.201, F.A.C., provides otherwise.
16. The permittee shall provide routine maintenance of all components of the stormwater management system to remove trapped sediments and debris. Removed materials shall be disposed of in a landfill or other uplands in a manner that does not require a permit under Chapter 62-330, F.A.C., or cause violations of state water quality standards.
17. This permit is issued based on the applicant's submitted information that reasonably demonstrates that adverse water resource-related impacts will not be caused by the completed permit activity. If any adverse impacts result, the Agency will require the permittee to eliminate the cause, obtain any necessary permit modification, and take any necessary corrective actions to resolve the adverse impacts.
18. A Recorded Notice of Environmental Resource Permit may be recorded in the county public records in accordance with subsection 62-330.090(7), F.A.C. Such notice is not an encumbrance upon the property.

SPECIAL CONSENT CONDITIONS

1. The applicant agrees to indemnify, defend and hold harmless the Board of Trustees and the State of Florida from all claims, actions, lawsuits and demands in any form arising out of the authorization to use sovereignty submerged lands or the applicant's use and construction of structures on sovereignty submerged lands. This duty to indemnify and hold harmless will include any and all liabilities that are associated with the structure or activity including special assessments or taxes that are now or in the future assessed against the structure or activity during the period of the authorization.
2. Failure by the Board of Trustees to enforce any violation of a provision of the authorization or waiver by the Board of Trustees of any provision of the authorization will not invalidate the provision not enforced or waived, nor will the failure to enforce or a waiver prevent the Board of Trustees from enforcing the unenforced or waived provision in the event of a violation of that provision.
3. Applicant binds itself and its successors and assigns to abide by the provisions and conditions set forth in the authorization. If the applicant or its successors or assigns fails or refuses to comply with the provisions and conditions of the authorization, the authorization may be terminated by the Board of Trustees after written notice to the applicant or its successors or assigns. Upon receipt of such notice, the applicant or its successors or assigns will have thirty (30) days in which to correct the violations. Failure to correct the violations within this period will result in the automatic revocation of this authorization.
4. All costs incurred by the Board of Trustees in enforcing the terms and conditions of the authorization will be paid by the applicant. Any notice required by law will be made by certified mail at the address shown on page one of the authorization. The applicant will notify the Board of Trustees in writing of any change of address at least ten days before the change becomes effective.
5. This authorization does not allow any activity prohibited in a conservation easement or restrictive covenant that prohibits the activity.
6. Within one year of issuance, the permittee shall provide the Department with the elements required for a Public Easement.

GENERAL CONDITIONS FOR SOVEREIGNTY SUBMERGED LANDS AUTHORIZATION

Any use of sovereignty submerged lands is subject to the following general conditions are binding upon the applicant and are enforceable under Chapter 253, F.S.

1. Sovereignty submerged lands may be used only for the specified activity or use. Any unauthorized deviation from the specified activity or use and the conditions for undertaking that activity or use will constitute a violation. Violation of the authorization will result in suspension or revocation of the applicant's use of the sovereignty submerged lands unless cured to the satisfaction of the Board of Trustees.

2. Authorization under Rule 18-21.005, F.A.C., conveys no title to sovereignty submerged lands or water column, nor does it constitute recognition or acknowledgment of any other person's title to such land or water.
3. Authorizations under Rule 18-21.005, F.A.C., may be modified, suspended or revoked in accordance with its terms or the remedies provided in Sections 253.04, F.S. and Chapter 18-14, F.A.C.
4. Structures or activities will be constructed and used to avoid or minimize adverse impacts to resources.
5. Construction, use, or operation of the structure or activity will not adversely affect any species which is endangered, threatened or of special concern, as listed in Rules 68A-27.003, 68A-27.004, and 68A-27.005, F.A.C.
6. Structures or activities will not unreasonably interfere with riparian rights. When a court of competent jurisdiction determines that riparian rights have been unlawfully affected, the structure or activity will be modified in accordance with the court's decision.
7. Structures or activities will not create a navigational hazard.
8. Structures will be maintained in a functional condition and will be repaired or removed if they become dilapidated to such an extent that they are no longer functional.
9. Structures or activities will be constructed, operated, and maintained solely for water dependent purposes.
10. The applicant agrees to indemnify, defend and hold harmless the Board of Trustees and the State of Florida from all claims, actions, lawsuits and demands in any form arising out of the authorization to use sovereignty submerged lands or the applicant's use and construction of structures on sovereignty submerged lands. This duty to indemnify and hold harmless will include any and all liabilities that are associated with the structure or activity including special assessments or taxes that are now or in the future assessed against the structure or activity during the period of the authorization.
11. Failure by the Board of Trustees to enforce any violation of a provision of the authorization or waiver by the Board of Trustees of any provision of the authorization will not invalidate the provision not enforced or waived, nor will the failure to enforce or a waiver prevent the Board of Trustees from enforcing the unenforced or waived provision in the event of a violation of that provision.
12. Applicant binds itself and its successors and assigns to abide by the provisions and conditions set forth in the authorization. If the applicant or its successors or assigns fails or refuses to comply with the provisions and conditions of the authorization, the authorization may be terminated by the Board of Trustees after written notice to the applicant or its successors or assigns. Upon receipt of such notice, the applicant or its successors or assigns will have thirty

(30) days in which to correct the violations. Failure to correct the violations within this period will result in the automatic revocation of this authorization.

13. All costs incurred by the Board of Trustees in enforcing the terms and conditions of the authorization will be paid by the applicant. Any notice required by law will be made by certified mail at the address shown on page one of the authorization. The applicant will notify the Board of Trustees in writing of any change of address at least ten days before the change becomes effective.
14. This authorization does not allow any activity prohibited in a conservation easement or restrictive covenant that prohibits the activity.

NOTICE OF RIGHTS

This action is final and effective on the date filed with the Clerk of the Department unless a petition for an administrative hearing is timely filed under Sections 120.569 and 120.57, F.S. before the deadline for filing a petition. On the filing of a timely and sufficient petition, this action will not be final and effective until further order of the Department. Because the administrative hearing process is designed to formulate final agency action, the hearing process may result in a modification of the agency action or even denial of the application.

Petition for Administrative Hearing

A person whose substantial interests are affected by the Department's action may petition for an administrative proceeding (hearing) under Sections 120.569 and 120.57, F.S. Pursuant to Rules 28-106.201 and 28-106.301, F.A.C., a petition for an administrative hearing must contain the following information:

- (a) The name and address of each agency affected and each agency's file or identification number, if known;
- (b) The name, address, and telephone number of the petitioner; the name, address, and telephone number of the petitioner's representative, if any, which shall be the address for service purposes during the course of the proceeding; and an explanation of how the petitioner's substantial interests are or will be affected by the agency determination;
- (c) A statement of when and how the petitioner received notice of the agency decision;
- (d) A statement of all disputed issues of material fact. If there are none, the petition must so indicate;
- (e) A concise statement of the ultimate facts alleged, including the specific facts that the petitioner contends warrant reversal or modification of the agency's proposed action;
- (f) A statement of the specific rules or statutes that the petitioner contends require reversal or modification of the agency's proposed action, including an explanation of how the alleged facts relate to the specific rules or statutes; and
- (g) A statement of the relief sought by the petitioner, stating precisely the action that the petitioner wishes the agency to take with respect to the agency's proposed action.

The petition must be filed (received by the Clerk) in the Office of General Counsel of the Department at 3900 Commonwealth Boulevard, Mail Station 35, Tallahassee, Florida 32399-3000, or via electronic correspondence at Agency_Clerk@dep.state.fl.us. Also, a copy of the petition shall be mailed to the applicant at the address indicated above at the time of filing.

Time Period for Filing a Petition

Permittee: Florida Department of Transportation

Permit No: 0360977-001-EI

Page 11 of 13

In accordance with Rule 62-110.106(3), F.A.C., petitions for an administrative hearing by the applicant and persons entitled to written notice under Section 120.60(3), F.S., must be filed within 14 days of receipt of this written notice. Petitions filed by any persons other than the applicant, and other than those entitled to written notice under Section 120.60(3), F.S., must be filed within 14 days of publication of the notice or within 14 days of receipt of the written notice, whichever occurs first. The failure to file a petition within the appropriate time period shall constitute a waiver of that person's right to request an administrative determination (hearing) under Sections 120.569 and 120.57, F.S. or to intervene in this proceeding and participate as a party to it. Any subsequent intervention (in a proceeding initiated by another party) will be only at the discretion of the presiding officer upon the filing of a motion in compliance with Rule 28-106.205, F.A.C.

Extension of Time

Under Rule 62-110.106(4), F.A.C., a person whose substantial interests are affected by the Department's action may also request an extension of time to file a petition for an administrative hearing. The Department may, for good cause shown, grant the request for an extension of time. Requests for extension of time must be filed with the Office of General Counsel of the Department at 3900 Commonwealth Boulevard, Mail Station 35, Tallahassee, Florida 32399-3000, or via electronic correspondence at Agency_Clerk@dep.state.fl.us, before the deadline for filing a petition for an administrative hearing. A timely request for extension of time shall toll the running of the time period for filing a petition until the request is acted upon.

Mediation

Mediation is not available in this proceeding.

FLAWAC Review

The applicant, or any party within the meaning of Section 373.114(1)(a) or 373.4275, F.S., may also seek appellate review of this order before the Land and Water Adjudicatory Commission under Section 373.114(1) or 373.4275, F.S. Requests for review before the Land and Water Adjudicatory Commission must be filed with the Secretary of the Commission and served on the Department within 20 days from the date when this order is filed with the Clerk of the Department.

Judicial Review

Once this decision becomes final, any party to this action has the right to seek judicial review pursuant to Section 120.68, F.S. by filing a Notice of Appeal pursuant to Florida Rules of Appellate Procedure 9.110 and 9.190 with the Clerk of the Department in the Office of General Counsel (Station #35, 3900 Commonwealth Boulevard, Tallahassee, Florida 32399-3000) and by filing a copy of the Notice of Appeal accompanied by the applicable filing fees with the appropriate district court of appeal. The notice must be filed within 30 days from the date this action is filed with the Clerk of the Department.

If you have any questions regarding this matter, please contact Jared Searcy at the letterhead address, at 850-245-7625 or at Jared.Searcy@dep.state.fl.us.

EXECUTION AND CLERKING

Executed in Orlando, Florida.

STATE OF FLORIDA DEPARTMENT OF ENVIRONMENTAL PROTECTION



For Kimberly R. Allen
Permitting Program Administrator

Attachments:

Exhibit 1, Project Drawings and Design Specs., 7 pages

CERTIFICATE OF SERVICE

The undersigned duly designated deputy clerk hereby certifies that this document and all attachments were sent on the filing date below to the following listed persons:

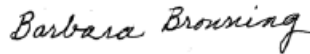
DEP, Office of General Counsel, Lea.Crandall@dep.state.fl.us

DEO, Ray Eubanks, Ray.Eubanks@dep.state.fl.us

FFWC, Ted Hoehn, ted.hoehn@myfwc.com

FILING AND ACKNOWLEDGMENT

FILED, on this date, pursuant to Section 120.52, F.S., with the designated Department Clerk, receipt of which is hereby acknowledged.



Clerk

March 30, 2018
Date


PROJECT IDENTIFICATION

FINANCIAL PROJECT ID 218764-2-52-01

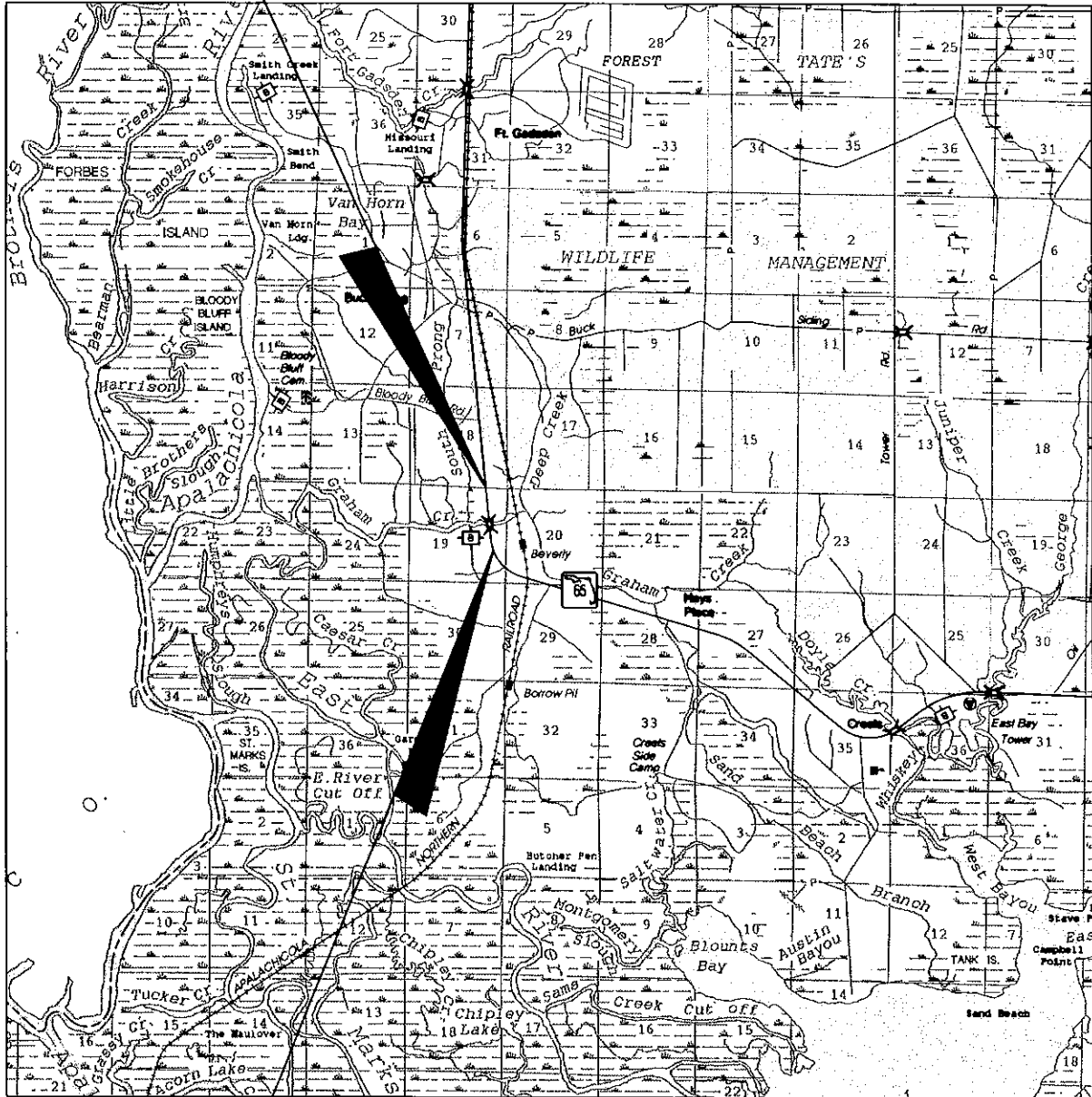
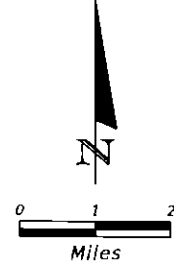
COUNTY (SECTION)

FRANKLIN

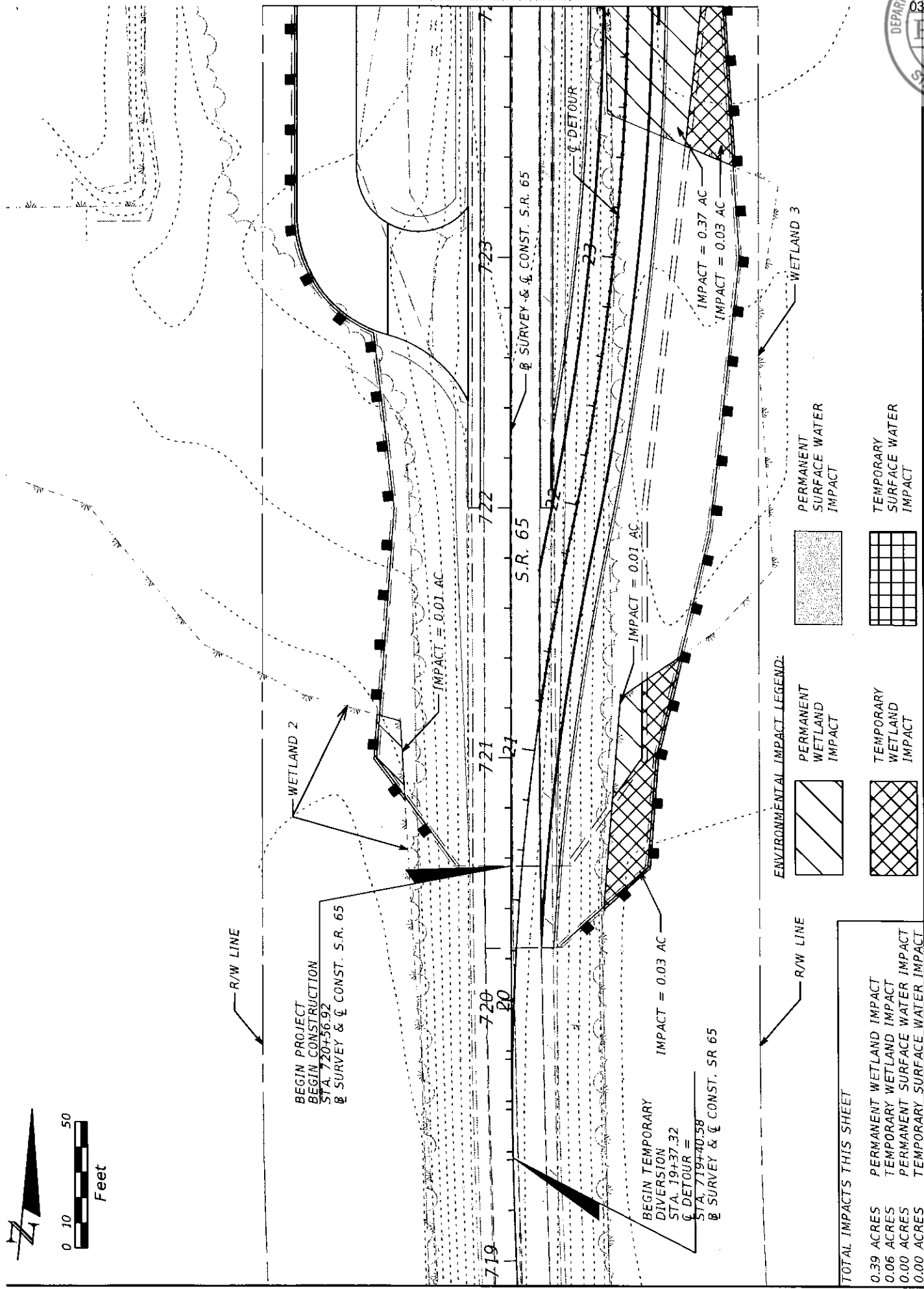
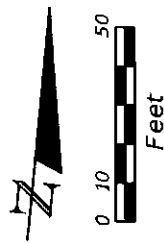
PROJECT DESCRIPTION SR 65 over Graham Creek



END PROJECT
STA. 735+56.92
MP 13.365



BEGIN PROJECT
STA. 720+56.92
MP 13.081



TOTAL IMPACTS THIS SHEET

0.39 ACRES	PERMANENT WETLAND IMPACT
0.06 ACRES	TEMPORARY WETLAND IMPACT
0.00 ACRES	PERMANENT SURFACE WATER IMPACT
0.00 ACRES	TEMPORARY SURFACE WATER IMPACT

ENVIRONMENTAL IMPACT LEGEND:

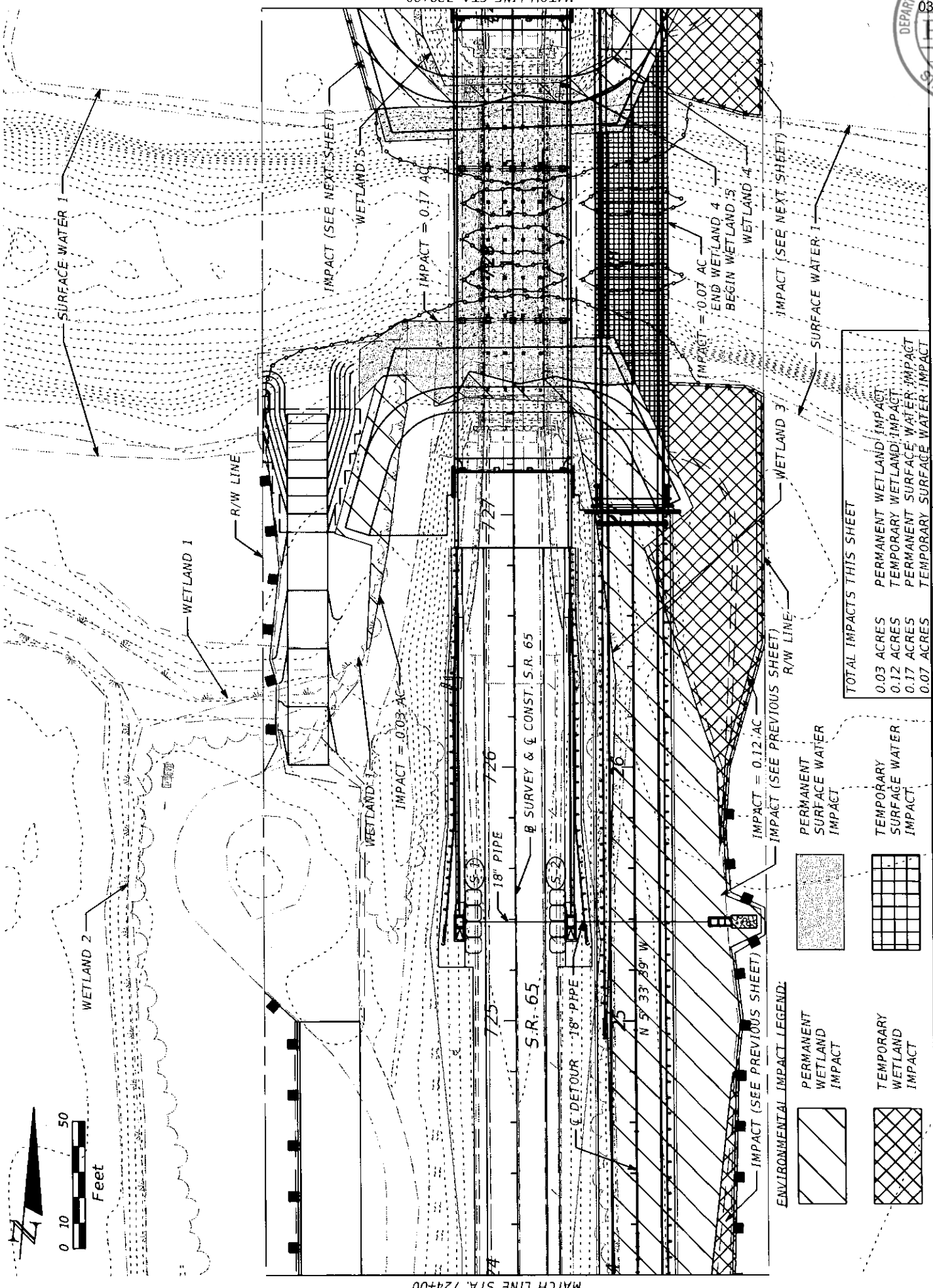
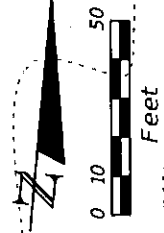
	PERMANENT WETLAND IMPACT
	TEMPORARY WETLAND IMPACT
	PERMANENT SURFACE WATER IMPACT
	TEMPORARY SURFACE WATER IMPACT

J. ALEXANDER GEORGE, P.E.
P.E. LICENSE NO. 59006
BCC ENGINEERING, INC.
160 N. WESTMONTE DR. SUITE 2000
ALTAMONTE SPRINGS, FL 32714
CERTIFICATE OF AUTHORIZATION NO. 7184

STATE OF FLORIDA		
DEPARTMENT OF TRANSPORTATION		
ROAD NO.	COUNTY	FINANCIAL PROJECT ID
SR 65	FRANKLIN	218764-2-52-01



DREDGE AND FILL SKETCH PLAN VIEW



TOTAL IMPACTS THIS SHEET

0.03 ACRES	PERMANENT WETLAND IMPACT
0.12 ACRES	TEMPORARY WETLAND IMPACT
0.17 ACRES	PERMANENT SURFACE WATER IMPACT
0.07 ACRES	TEMPORARY SURFACE WATER IMPACT

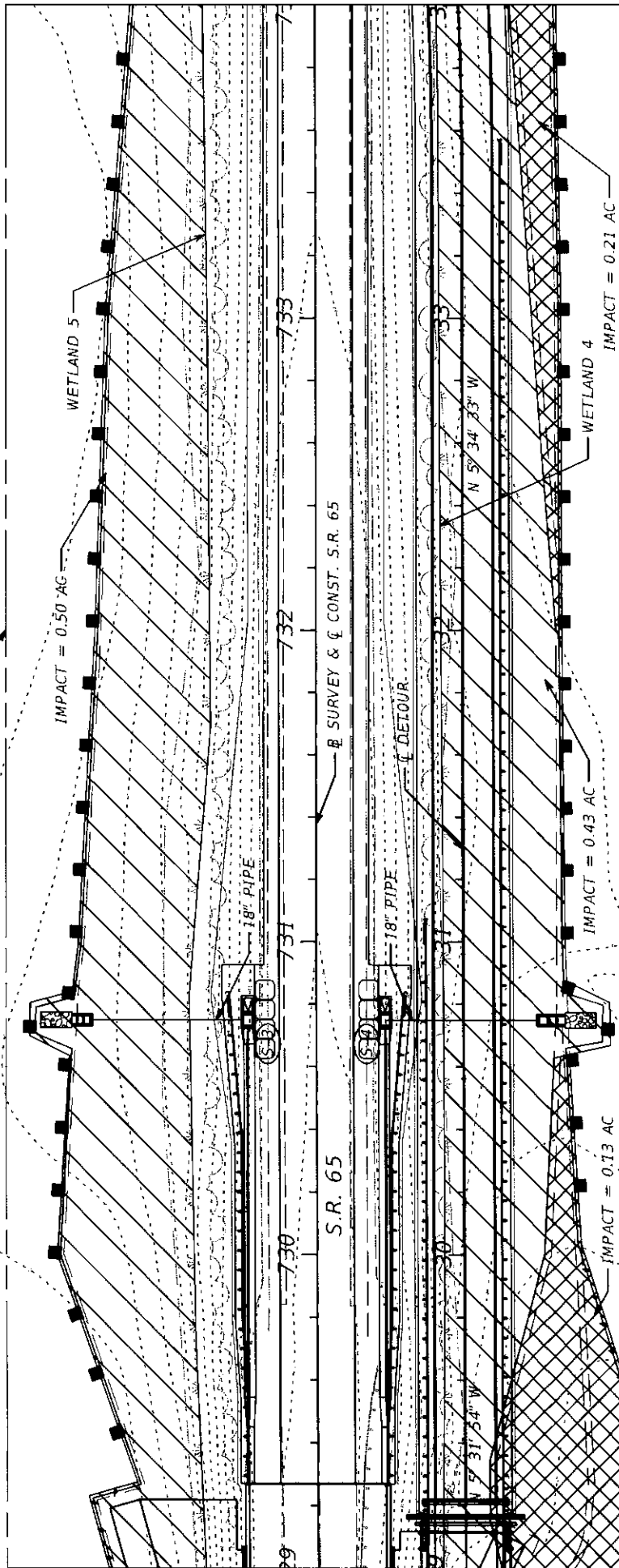
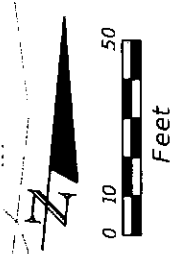
ENVIRONMENTAL IMPACT LEGEND:

	PERMANENT WETLAND IMPACT
	TEMPORARY WETLAND IMPACT
	PERMANENT SURFACE WATER IMPACT
	TEMPORARY SURFACE WATER IMPACT

DREDGE AND FILL SKETCH PLAN VIEW

STATE OF FLORIDA		
DEPARTMENT OF TRANSPORTATION		
ROAD NO.	COUNTY	FINANCIAL PROJECT ID
SR 65	FRANKLIN	218764-2-52-01

J. ALEXANDER GEORGE, P.E.
P.E. LICENSE NO. 59006
BCC ENGINEERING, INC.
160 N. WESTMONTE DR. SUITE 2000
ALTAMONTE SPRINGS, FL 32714
CERTIFICATE OF AUTHORIZATION NO. 7184



MATCH LINE STA. 734+00

MATCH LINE STA. 729+00

ENVIRONMENTAL IMPACT LEGEND:

	PERMANENT WETLAND IMPACT		PERMANENT SURFACE WATER IMPACT
	TEMPORARY WETLAND IMPACT		TEMPORARY SURFACE WATER IMPACT

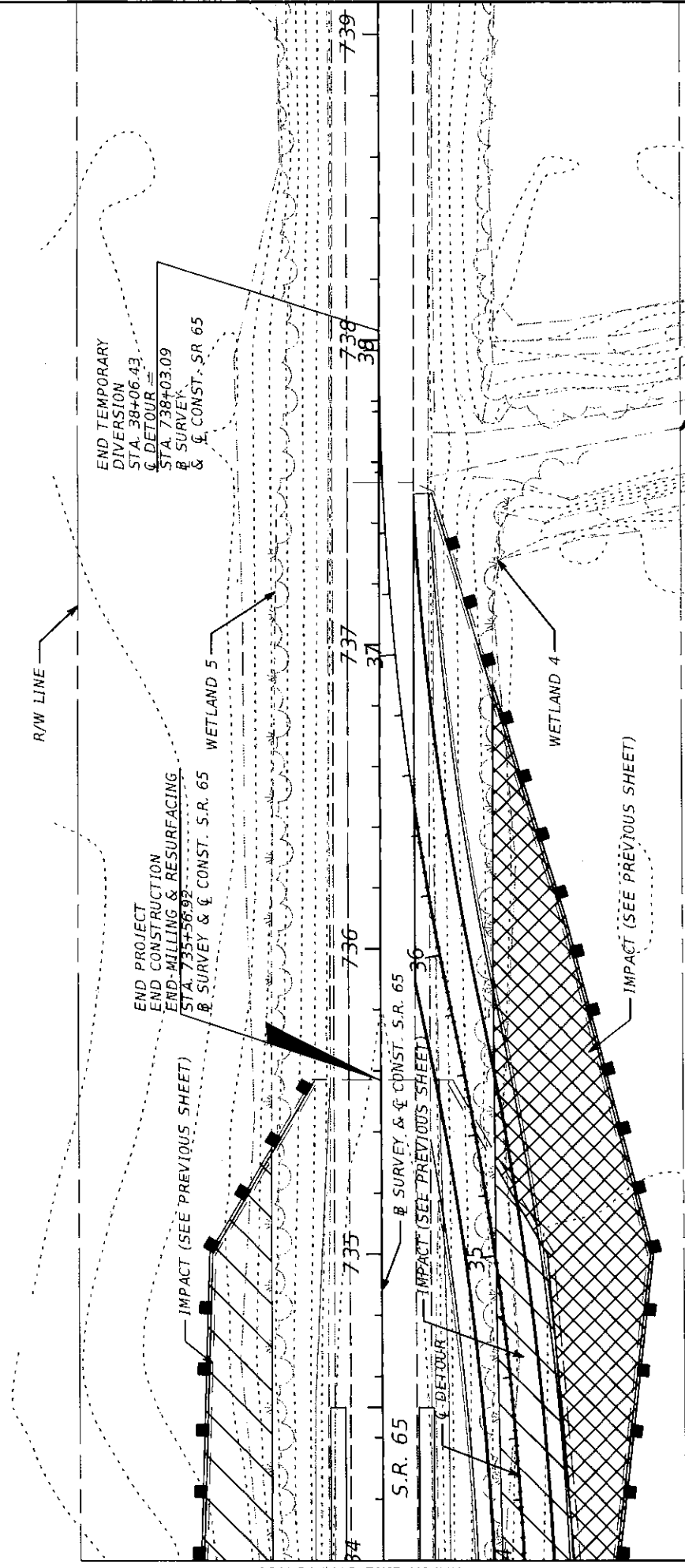
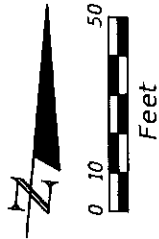
TOTAL IMPACTS THIS SHEET	
0.93 ACRES	PERMANENT WETLAND IMPACT
0.34 ACRES	TEMPORARY WETLAND IMPACT
0.00 ACRES	PERMANENT SURFACE WATER IMPACT
0.00 ACRES	TEMPORARY SURFACE WATER IMPACT



DREDGE AND FILL SKETCH PLAN VIEW

STATE OF FLORIDA DEPARTMENT OF TRANSPORTATION	
ROAD NO.	FINANCIAL PROJECT ID
SR 65	FRANKLIN
	218764-2-52-01

J. ALEXANDER GEORGE, P.E.
P.E. LICENSE NO. 59006
BCC ENGINEERING, INC.
160 N. WESTMONTE DR. SUITE 2000
ALTAMONTE SPRINGS, FL 32714
CERTIFICATE OF AUTHORIZATION NO. 7184



MATCH LINE STA. 734+00

ENVIRONMENTAL IMPACT LEGEND:

	PERMANENT WETLAND IMPACT		PERMANENT SURFACE WATER IMPACT
	TEMPORARY WETLAND IMPACT		TEMPORARY SURFACE WATER IMPACT

TOTAL IMPACTS THIS SHEET

0.00 ACRES	PERMANENT WETLAND IMPACT
0.00 ACRES	TEMPORARY WETLAND IMPACT
0.00 ACRES	PERMANENT SURFACE WATER IMPACT
0.00 ACRES	TEMPORARY SURFACE WATER IMPACT



J. ALEXANDER GEORGE, P.E.
P.E. LICENSE NO. 59006
BCC ENGINEERING, INC.
160 N. WESTMONTE DR. SUITE 2000
ALTAMONTE SPRINGS, FL 32714
CERTIFICATE OF AUTHORIZATION NO. 7184

STATE OF FLORIDA
DEPARTMENT OF TRANSPORTATION

ROAD NO.	COUNTY	FINANCIAL PROJECT ID
SR 65	FRANKLIN	218764-2-52-01




DREDGE AND FILL SKETCH
PLAN VIEW



DREDGE AND FILL SKETCH CROSS SECTION

STATE OF FLORIDA DEPARTMENT OF TRANSPORTATION		
ROAD NO.	COUNTY	FINANCIAL PROJECT ID
SR 65	FRANKLIN	218764-2-52-01

J. ALEXANDER GEORGE, P.E.
 P.E. LICENSE NO. 59006
 BCC ENGINEERING, INC.
 160 N. WESTMONTE DR. SUITE 2000
 ALTAMONTE SPRINGS, FL 32714
 CERTIFICATE OF AUTHORIZATION NO. 7184



**STATE OF FLORIDA
DEPARTMENT OF TRANSPORTATION**

ROAD NO.	COUNTY	FINANCIAL PROJECT ID
SR 65	FRANKLIN	218764-2-52-01

J. ALEXANDER GEORGE, P.E.
P.E. LICENSE NO. 59006
BCC ENGINEERING, INC.
160 N. WESTMONTE DR, SUITE 2000
ALTAMONTE SPRINGS, FL 32714
CERTIFICATE OF AUTHORIZATION NO. 7184