

DEPARTMENT OF THE ARMY PERMIT TRANSFER REQUEST

PERMIT NUMBER: SAJ-2018-02718 (NW-CDO)

When the structures or work authorized by this permit are still in existence at the time the property is transferred, the terms and conditions of this permit will continue to be binding on the new owner(s) of the property. Although the construction period for works authorized by Department of the Army permits is finite, the permit itself, with its limitations, does not expire.

To validate the transfer of this permit and the associated responsibilities associated with compliance with its terms and conditions, have the transferee sign and date below and mail to the U.S. Army Corps of Engineers, Enforcement Section, Post Office Box 4970, Jacksonville, FL 32232-0019 or electronic mail at saj-rd-enforcement@usace.army.mil.

(TRANSFEREE-SIGNATURE)

(SUBDIVISION)

(DATE)

(LOT)

(BLOCK)

(NAME-PRINTED)

(STREET ADDRESS)

(MAILING ADDRESS)

(CITY, STATE, ZIP CODE)

AS-BUILT CERTIFICATION BY PROFESSIONAL ENGINEER

Submit this form and one set of as-built engineering drawings to the U.S. Army Corps of Engineers, Enforcement Section, as indicated in Special Condition no. 6 of your permit.

1. Department of the Army Permit Number: SAJ-2018-02718 (NW-CDO)

2. Permittee Information:

Name: _____

Address: _____

3. Project Site Identification (physical location/address):

4. As-Built Certification: I hereby certify that the authorized work, including any mitigation required by Special Conditions to the permit, has been accomplished in accordance with the Department of the Army permit with any deviations noted below. This determination is based upon on-site observation, scheduled, and conducted by me or by a project representative under my direct supervision. I have enclosed one set of as-built engineering drawings.

Signature of Engineer

Name (*Please type*)

(FL, PR, or VI) Reg. Number

Company Name

City

State

ZIP

(Affix Seal)

Date

Telephone Number

STANDARD PROTECTION MEASURES FOR THE EASTERN INDIGO SNAKE
U.S. Fish and Wildlife Service
August 12, 2013

The eastern indigo snake protection/education plan (Plan) below has been developed by the U.S. Fish and Wildlife Service (USFWS) in Florida for use by applicants and their construction personnel. At least **30 days prior** to any clearing/land alteration activities, the applicant shall notify the appropriate USFWS Field Office via e-mail that the Plan will be implemented as described below (North Florida Field Office: jaxregs@fws.gov; South Florida Field Office: verobeach@fws.gov; Panama City Field Office: panamacity@fws.gov). As long as the signatory of the e-mail certifies compliance with the below Plan (including use of the attached poster and brochure), no further written confirmation or “approval” from the USFWS is needed and the applicant may move forward with the project.

If the applicant decides to use an eastern indigo snake protection/education plan other than the approved Plan below, written confirmation or “approval” from the USFWS that the plan is adequate must be obtained. At least 30 days prior to any clearing/land alteration activities, the applicant shall submit their unique plan for review and approval. The USFWS will respond via e-mail, typically within 30 days of receiving the plan, either concurring that the plan is adequate or requesting additional information. A concurrence e-mail from the appropriate USFWS Field Office will fulfill approval requirements.

The Plan materials should consist of: 1) a combination of posters and pamphlets (see **Poster Information** section below); and 2) verbal educational instructions to construction personnel by supervisory or management personnel before any clearing/land alteration activities are initiated (see **Pre-Construction Activities** and **During Construction Activities** sections below).

POSTER INFORMATION

Posters with the following information shall be placed at strategic locations on the construction site and along any proposed access roads (a final poster for Plan compliance, to be printed on 11” x 17” or larger paper and laminated, is attached):

DESCRIPTION: The eastern indigo snake is one of the largest non-venomous snakes in North America, with individuals often reaching up to 8 feet in length. They derive their name from the glossy, blue-black color of their scales above and uniformly slate blue below. Frequently, they have orange to coral reddish coloration in the throat area, yet some specimens have been reported to only have cream coloration on the throat. These snakes are not typically aggressive and will attempt to crawl away when disturbed. Though indigo snakes rarely bite, they should NOT be handled.

SIMILAR SNAKES: The black racer is the only other solid black snake resembling the eastern indigo snake. However, black racers have a white or cream chin, thinner bodies, and WILL BITE if handled.

LIFE HISTORY: The eastern indigo snake occurs in a wide variety of terrestrial habitat types throughout Florida. Although they have a preference for uplands, they also utilize some wetlands

and agricultural areas. Eastern indigo snakes will often seek shelter inside gopher tortoise burrows and other below- and above-ground refugia, such as other animal burrows, stumps, roots, and debris piles. Females may lay from 4 - 12 white eggs as early as April through June, with young hatching in late July through October.

PROTECTION UNDER FEDERAL AND STATE LAW: The eastern indigo snake is classified as a Threatened species by both the USFWS and the Florida Fish and Wildlife Conservation Commission. “Taking” of eastern indigo snakes is prohibited by the Endangered Species Act without a permit. “Take” is defined by the USFWS as an attempt to kill, harm, harass, pursue, hunt, shoot, wound, trap, capture, collect, or engage in any such conduct. Penalties include a maximum fine of \$25,000 for civil violations and up to \$50,000 and/or imprisonment for criminal offenses, if convicted.

Only individuals currently authorized through an issued Incidental Take Statement in association with a USFWS Biological Opinion, or by a Section 10(a)(1)(A) permit issued by the USFWS, to handle an eastern indigo snake are allowed to do so.

IF YOU SEE A LIVE EASTERN INDIGO SNAKE ON THE SITE:

- Cease clearing activities and allow the live eastern indigo snake sufficient time to move away from the site without interference;
- Personnel must NOT attempt to touch or handle snake due to protected status.
- Take photographs of the snake, if possible, for identification and documentation purposes.
- Immediately notify supervisor or the applicant’s designated agent, **and** the appropriate USFWS office, with the location information and condition of the snake.
- If the snake is located in a vicinity where continuation of the clearing or construction activities will cause harm to the snake, the activities must halt until such time that a representative of the USFWS returns the call (within one day) with further guidance as to when activities may resume.

IF YOU SEE A DEAD EASTERN INDIGO SNAKE ON THE SITE:

- Cease clearing activities and immediately notify supervisor or the applicant’s designated agent, **and** the appropriate USFWS office, with the location information and condition of the snake.
- Take photographs of the snake, if possible, for identification and documentation purposes.
- Thoroughly soak the dead snake in water and then freeze the specimen. The appropriate wildlife agency will retrieve the dead snake.

Telephone numbers of USFWS Florida Field Offices to be contacted if a live or dead eastern indigo snake is encountered:

North Florida Field Office – (904) 731-3336
Panama City Field Office – (850) 769-0552
South Florida Field Office – (772) 562-3909

PRE-CONSTRUCTION ACTIVITIES

1. The applicant or designated agent will post educational posters in the construction office and throughout the construction site, including any access roads. The posters must be clearly visible to all construction staff. A sample poster is attached.
2. Prior to the onset of construction activities, the applicant/designated agent will conduct a meeting with all construction staff (annually for multi-year projects) to discuss identification of the snake, its protected status, what to do if a snake is observed within the project area, and applicable penalties that may be imposed if state and/or federal regulations are violated. An educational brochure including color photographs of the snake will be given to each staff member in attendance and additional copies will be provided to the construction superintendent to make available in the onsite construction office (a final brochure for Plan compliance, to be printed double-sided on 8.5" x 11" paper and then properly folded, is attached). Photos of eastern indigo snakes may be accessed on USFWS and/or FWC websites.
3. Construction staff will be informed that in the event that an eastern indigo snake (live or dead) is observed on the project site during construction activities, all such activities are to cease until the established procedures are implemented according to the Plan, which includes notification of the appropriate USFWS Field Office. The contact information for the USFWS is provided on the referenced posters and brochures.

DURING CONSTRUCTION ACTIVITIES

1. During initial site clearing activities, an onsite observer may be utilized to determine whether habitat conditions suggest a reasonable probability of an eastern indigo snake sighting (example: discovery of snake sheds, tracks, lots of refugia and cavities present in the area of clearing activities, and presence of gopher tortoises and burrows).
2. If an eastern indigo snake is discovered during gopher tortoise relocation activities (i.e. burrow excavation), the USFWS shall be contacted within one business day to obtain further guidance which may result in further project consultation.
3. Periodically during construction activities, the applicant's designated agent should visit the project area to observe the condition of the posters and Plan materials, and replace them as needed. Construction personnel should be reminded of the instructions (above) as to what is expected if any eastern indigo snakes are seen.

POST CONSTRUCTION ACTIVITIES

Whether or not eastern indigo snakes are observed during construction activities, a monitoring report should be submitted to the appropriate USFWS Field Office within 60 days of project completion. The report can be sent electronically to the appropriate USFWS e-mail address listed on page one of this Plan.



ATTENTION:

THREATENED EASTERN INDIGO SNAKES MAY BE PRESENT ON THIS SITE!!!

IF YOU SEE A LIVE EASTERN INDIGO SNAKE ON THE SITE:

- Cease clearing activities and allow the eastern indigo snake sufficient time to move away from the site without interference.
- Personnel must NOT attempt to touch or handle snake due to protected status.
- Take photographs of the snake, if possible, for identification and documentation purposes.
- Immediately notify supervisor or the applicant's designated agent, **and** the appropriate U.S. Fish and Wildlife Service (USFWS) office, with the location information and condition of the snake.
- If the snake is located in a vicinity where continuation of the clearing or construction activities will cause harm to the snake, the activities must halt until such time that a representative of the USFWS returns the call (within one day) with further guidance as to when activities may resume.

IF YOU SEE A DEAD EASTERN INDIGO SNAKE ON THE SITE:

- Cease clearing activities and immediately notify supervisor or the applicant's designated agent, **and** the appropriate USFWS office, with the location information and condition of the snake.
- Take photographs of the snake, if possible, for identification and documentation purposes.
- Thoroughly soak the dead snake in water and then freeze the specimen. The appropriate wildlife agency will retrieve the dead snake.

USFWS Florida Field Offices to be contacted if a live or dead eastern indigo snake is encountered:

North Florida Field Office – (904) 731-3336

Panama City Field Office – (850) 769-0552

South Florida Field Office – (772) 562-3909

Killing, harming, or harassing indigo snakes is strictly prohibited and punishable under State and Federal Law.

DESCRIPTION: The eastern indigo snake is one of the largest non-venomous snakes in North America, with individuals often reaching up to 8 feet in length. They derive their name from the glossy, blue-black color of their scales above and uniformly slate blue below. Frequently, they have orange to coral reddish coloration in the throat area, yet some specimens have been reported to only have cream coloration on the throat. These snakes are not typically aggressive and will attempt to crawl away when disturbed. Though indigo snakes rarely bite, they should NOT be handled.

SIMILAR SNAKES: The black racer is the only other solid black snake resembling the eastern indigo snake. However, black racers have a white or cream chin, thinner bodies, and WILL BITE if handled.

LIFE HISTORY: The eastern indigo snake occurs in a wide variety of terrestrial habitat types throughout Florida. Although they have a preference for uplands, they also utilize some wetlands and agricultural areas. Eastern indigo snakes will often seek shelter inside gopher tortoise burrows and other below- and above-ground refugia, such as other animal burrows, stumps, roots, and debris piles. Females may lay from 4 - 12 white eggs as early as April through June, with young hatching in late July through October.

PROTECTION: The eastern indigo snake is classified as a Threatened species by both the USFWS and the Florida Fish and Wildlife Conservation Commission. "Taking" of eastern indigo snakes is prohibited by the Endangered Species Act without a permit. "Take" is defined by the USFWS as an attempt to kill, harm, harass, pursue, hunt, shoot, wound, trap, capture, collect, or engage in any such conduct. Penalties include a maximum fine of \$25,000 for civil violations and up to \$50,000 and/or imprisonment for criminal offenses, if convicted.

Only individuals currently authorized through an issued Incidental Take Statement in association with a USFWS Biological Opinion, or by a Section 10(a)(1)(A) permit issued by the USFWS, to handle an eastern indigo snake are allowed to do so.

**IF YOU SEE A LIVE EASTERN
INDIGO SNAKE ON THE SITE:**

- Cease clearing activities and allow the eastern indigo snake sufficient time to move away from the site without interference.
- Personnel must NOT attempt to touch or handle snake due to protected status.
- Take photographs of the snake, if possible, for identification and documentation purposes.
- Immediately notify supervisor or the applicant's designated agent, **and** the appropriate U.S. Fish and Wildlife Service (USFWS) office, with the location information and condition of the snake.
- If the snake is located in a vicinity where continuation of the clearing or construction activities will cause harm to the snake, the activities must halt until such time that a representative of the USFWS returns the call (within one day) with further guidance as to when activities may resume.

**IF YOU SEE A DEAD EASTERN
INDIGO SNAKE ON THE SITE:**

- Cease clearing activities and immediately notify supervisor or the applicant's designated agent, **and** the appropriate USFWS office, with the location information and condition of the snake.
- Take photographs of the snake, if possible, for identification and documentation purposes.
- Thoroughly soak the dead snake in water and then freeze the specimen. The appropriate wildlife agency will retrieve the dead snake.

**USFWS Florida Field Offices to be
contacted if a live or dead eastern indigo
snake is encountered:**

North Florida ES Office – (904) 731-3336
Panama City ES Office – (850) 769-0552
South Florida ES Office – (772) 562-3909

DESCRIPTION: The eastern indigo snake is one of the largest non-venomous snakes in North America, with individuals often reaching up to 8 feet in length. They derive their name from the glossy, blue-black color of their scales above and uniformly slate blue below. Frequently, they have orange to coral reddish coloration in the throat area, yet some specimens have been reported to only have cream coloration on the throat. These snakes are not typically aggressive and will attempt to crawl away when disturbed. Though indigo snakes rarely bite, they should NOT be handled.

SIMILAR SNAKES: The black racer is the only other solid black snake resembling the eastern indigo snake. However, black racers have a white or cream chin, thinner bodies, and WILL BITE if handled.

LIFE HISTORY: The eastern indigo snake occurs in a wide variety of terrestrial habitat types throughout Florida. Although they have a preference for uplands, they also utilize some wetlands and agricultural areas. Eastern indigo snakes will often seek shelter inside gopher tortoise burrows and other below- and above-ground refugia, such as other animal burrows, stumps, roots, and debris piles. Females may lay from 4 - 12 white eggs as early as April through June, with young hatching in late July through October.

Killing, harming, or harassing indigo snakes is strictly prohibited and punishable under State and Federal Law.

Only individuals currently authorized through an issued Incidental Take Statement in association with a USFWS Biological Opinion, or by a Section 10(a)(1)(A) permit issued by the USFWS, to handle an eastern indigo snake are allowed to do so.

LEGAL STATUS: The eastern indigo snake is classified as a Threatened species by both the USFWS and the Florida Fish and Wildlife Conservation Commission. “Taking” of eastern indigo snakes is prohibited by the Endangered Species Act without a permit. “Take” is defined by the USFWS as an attempt to kill, harm, harass, pursue, hunt, shoot, wound, trap, capture, collect, or engage in any such conduct. Penalties include a maximum fine of \$25,000 for civil violations and up to \$50,000 and/or imprisonment for criminal offenses, if convicted.

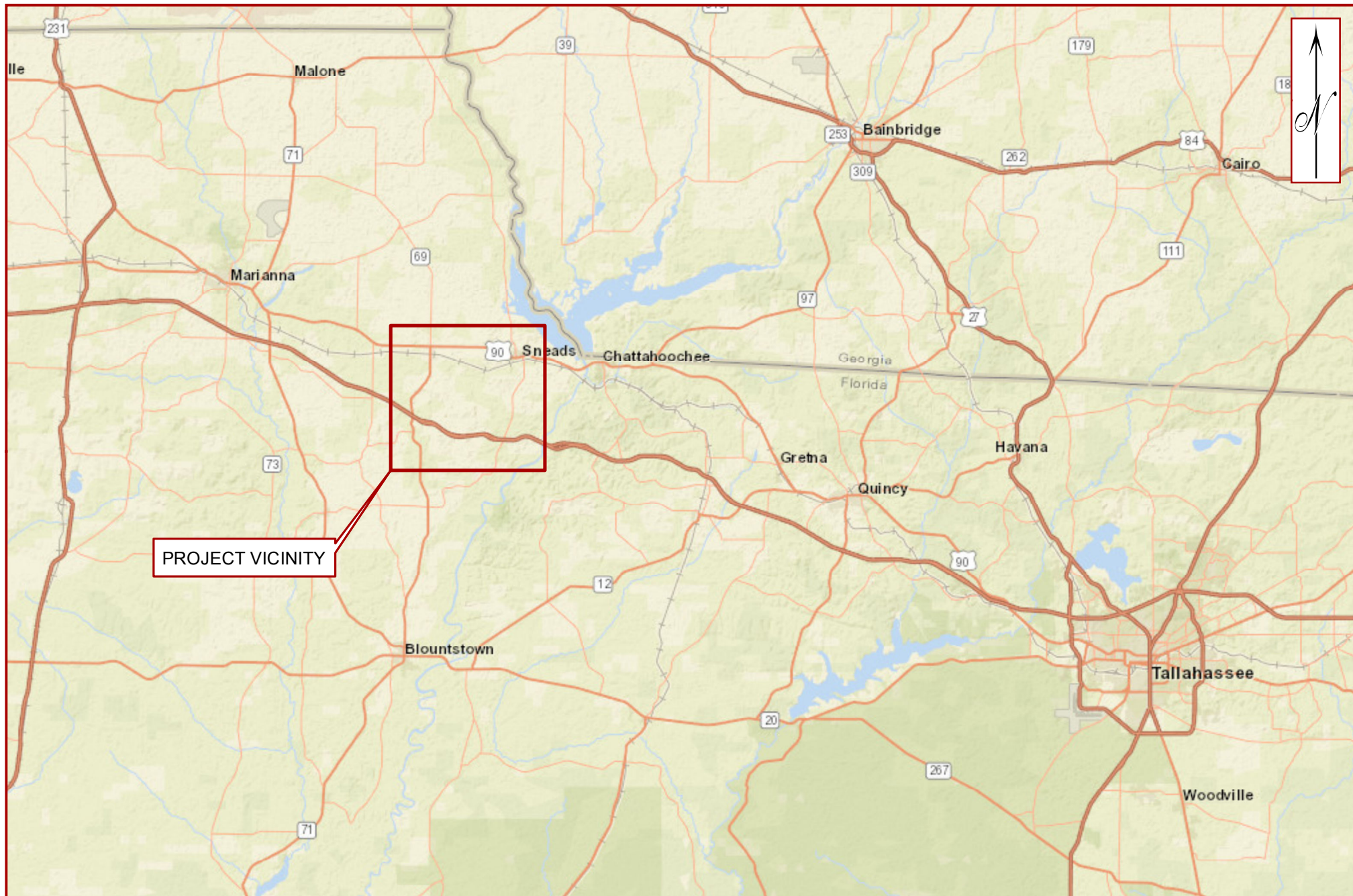


August 12, 2013

ATTENTION:
THREATENED EASTERN INDIGO
SNAKES MAY BE PRESENT ON
THIS SITE!!!



Please read the following information provided by the U.S. Fish and Wildlife Service to become familiar with standard protection measures for the eastern indigo snake.



DRAWN:	A. CHAMBERLAIN	CHECKED:	A. HAYDEN, P.E.
ENGINEER:	J. HAYDEN, P.E.		
CLIENT:	COMPREHENSIVE ENGINEERING SERVICES, INC.		
PROJ. NO.:	61-30-17-02	SCALE:	

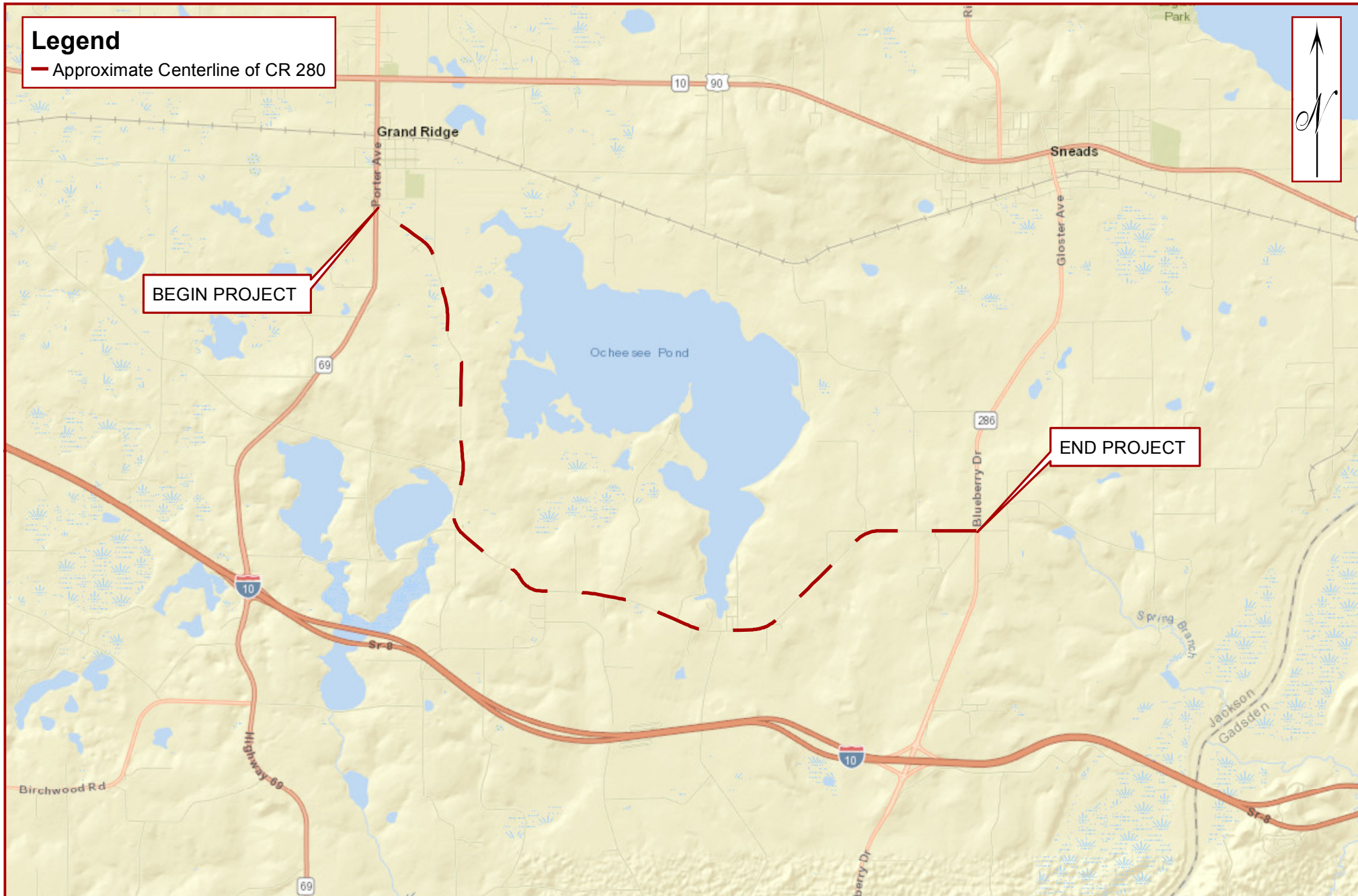
**ENVIRONMENTAL AND GEOTECHNICAL
SPECIALISTS, INC.**

104 North Magnolia Drive, Tallahassee, Florida 32301
Office #: (850) 386-1253 Fax #: (850) 385-8050

TITLE:	PROJECT VICINITY MAP SHADY GROVE RD (CR 280) FROM SR 69 TO SR 286 FPID: 436620-1-52-01 JACKSON COUNTY, FLORIDA		
DATE:	SEPTEMBER 2018	FIGURE NO.:	1

Legend

— Approximate Centerline of CR 280




DRAWN:	A. CHAMBERLAIN	CHECKED:	A. HAYDEN, P.E.
ENGINEER:	J. HAYDEN, P.E.		
CLIENT:	COMPREHENSIVE ENGINEERING SERVICES, INC.		
PROJ. NO.:	61-30-17-02	SCALE:	

ENVIRONMENTAL AND GEOTECHNICAL SPECIALISTS, INC.

104 North Magnolia Drive, Tallahassee, Florida 32301
Office #: (850) 386-1253 Fax #: (850) 385-8050

TITLE:	PROJECT LOCATION MAP SHADY GROVE RD (CR 280) FROM SR 69 TO SR 286 FPID: 436620-1-52-01 JACKSON COUNTY, FLORIDA		
DATE:	SEPTEMBER 2018	FIGURE NO.:	2

Legend
 — Approximate Centerline of CR 280




DRAWN: A. CHAMBERLAIN	CHECKED: A. HAYDEN, P.E.
ENGINEER: J. HAYDEN, P.E.	
CLIENT: COMPREHENSIVE ENGINEERING SERVICES, INC.	
PROJ. NO.: 61-30-17-02	SCALE:

**ENVIRONMENTAL AND GEOTECHNICAL
 SPECIALISTS, INC.**
 104 North Magnolia Drive, Tallahassee, Florida 32301
 Office #: (850) 386-1253 Fax #: (850) 385-8050

TITLE: AERIAL PHOTOGRAPH OF PROJECT LOCATION SHADY GROVE RD (CR 280) FROM SR 69 TO SR 286 FPID: 436620-1-52-01 JACKSON COUNTY, FLORIDA	
DATE: SEPTEMBER 2018	FIGURE NO.: 3A

Legend

— Approximate Centerline of CR 280




DRAWN: A. CHAMBERLAIN	CHECKED: A. HAYDEN, P.E.
ENGINEER: J. HAYDEN, P.E.	
CLIENT: COMPREHENSIVE ENGINEERING SERVICES, INC.	
PROJ. NO.: 61-30-17-02	SCALE:

**ENVIRONMENTAL AND GEOTECHNICAL
SPECIALISTS, INC.**
104 North Magnolia Drive, Tallahassee, Florida 32301
Office #: (850) 386-1253 Fax #: (850) 385-8050

TITLE: AERIAL PHOTOGRAPH OF PROJECT LOCATION SHADY GROVE RD (CR 280) FROM SR 69 TO SR 286 FPID: 436620-1-52-01 JACKSON COUNTY, FLORIDA	
DATE: SEPTEMBER 2018	FIGURE NO.: 3B

Legend

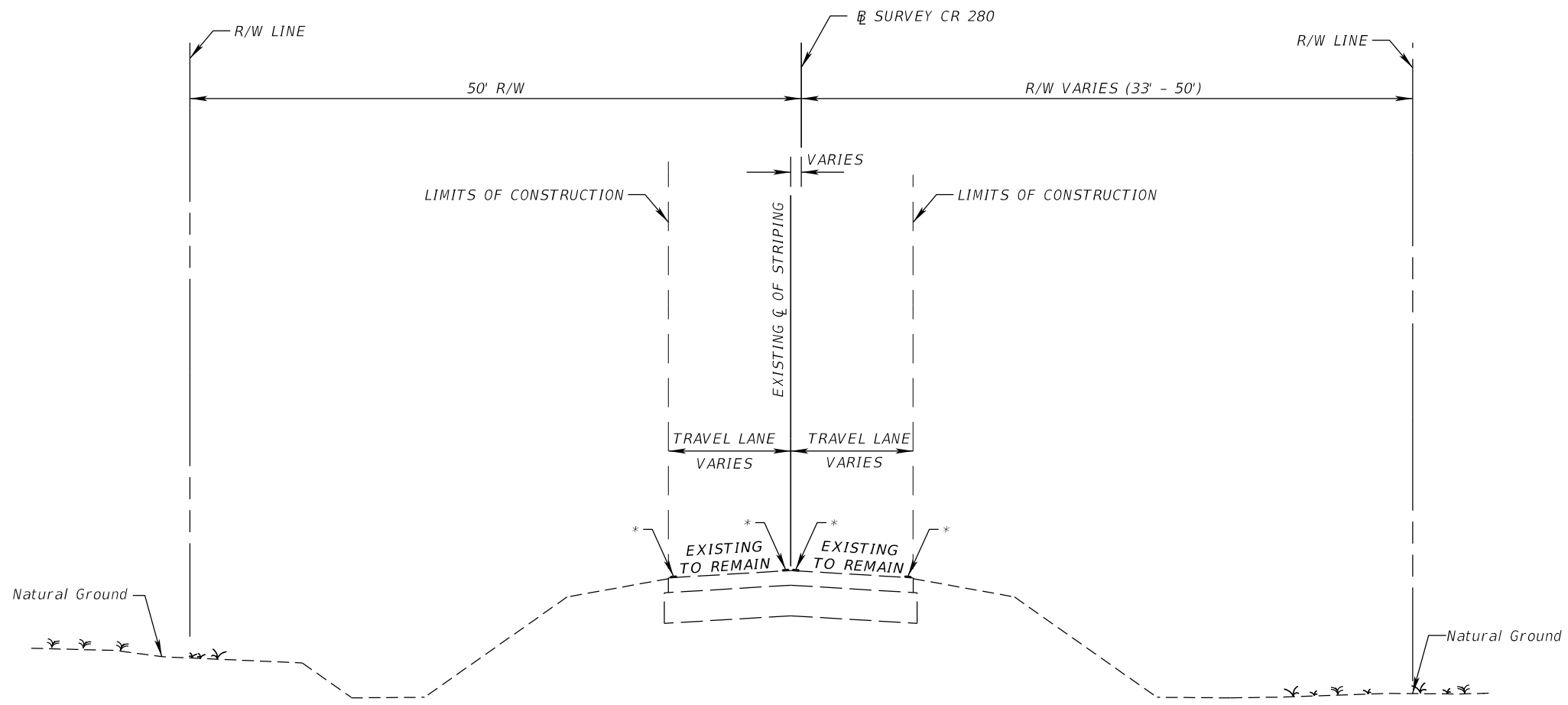
— Approximate Centerline of CR 280



DRAWN:	A. CHAMBERLAIN	CHECKED:	A. HAYDEN, P.E.
ENGINEER:	J. HAYDEN, P.E.		
CLIENT:	COMPREHENSIVE ENGINEERING SERVICES, INC.		
PROJ. NO.:	61-30-17-02	SCALE:	

ENVIRONMENTAL AND GEOTECHNICAL SPECIALISTS, INC.
 104 North Magnolia Drive, Tallahassee, Florida 32301
 Office #: (850) 386-1253 Fax #: (850) 385-8050

TITLE:	AERIAL PHOTOGRAPH OF PROJECT LOCATION SHADY GROVE RD (CR 280) FROM SR 69 TO SR 286 FPID: 436620-1-52-01 JACKSON COUNTY, FLORIDA		
DATE:	SEPTEMBER 2018	FIGURE NO.:	3C



TYPICAL SECTION NO. 1
CR 280

- STA. 100+00.00 TO STA. 122+17.00
- STA. 138+71.00 TO STA. 152+69.00
- STA. 164+28.00 TO STA. 166+06.00
- STA. 175+86.00 TO STA. 177+05.00
- STA. 188+84.00 TO STA. 225+68.00
- STA. 239+25.00 TO STA. 247+03.00
- STA. 258+51.90 TO STA. 259+45.51
- STA. 263+74.00 TO STA. 272+35.00
- STA. 283+74.00 TO STA. 287+26.85
- STA. 292+32.00 TO STA. 296+00.95
- STA. 306+41.52 TO STA. 371+79.00
- STA. 387+56.67 TO STA. 390+87.40
- STA. 417+42.00 TO STA. 460+68.00
- STA. 478+60.00 TO STA. 518+28.16

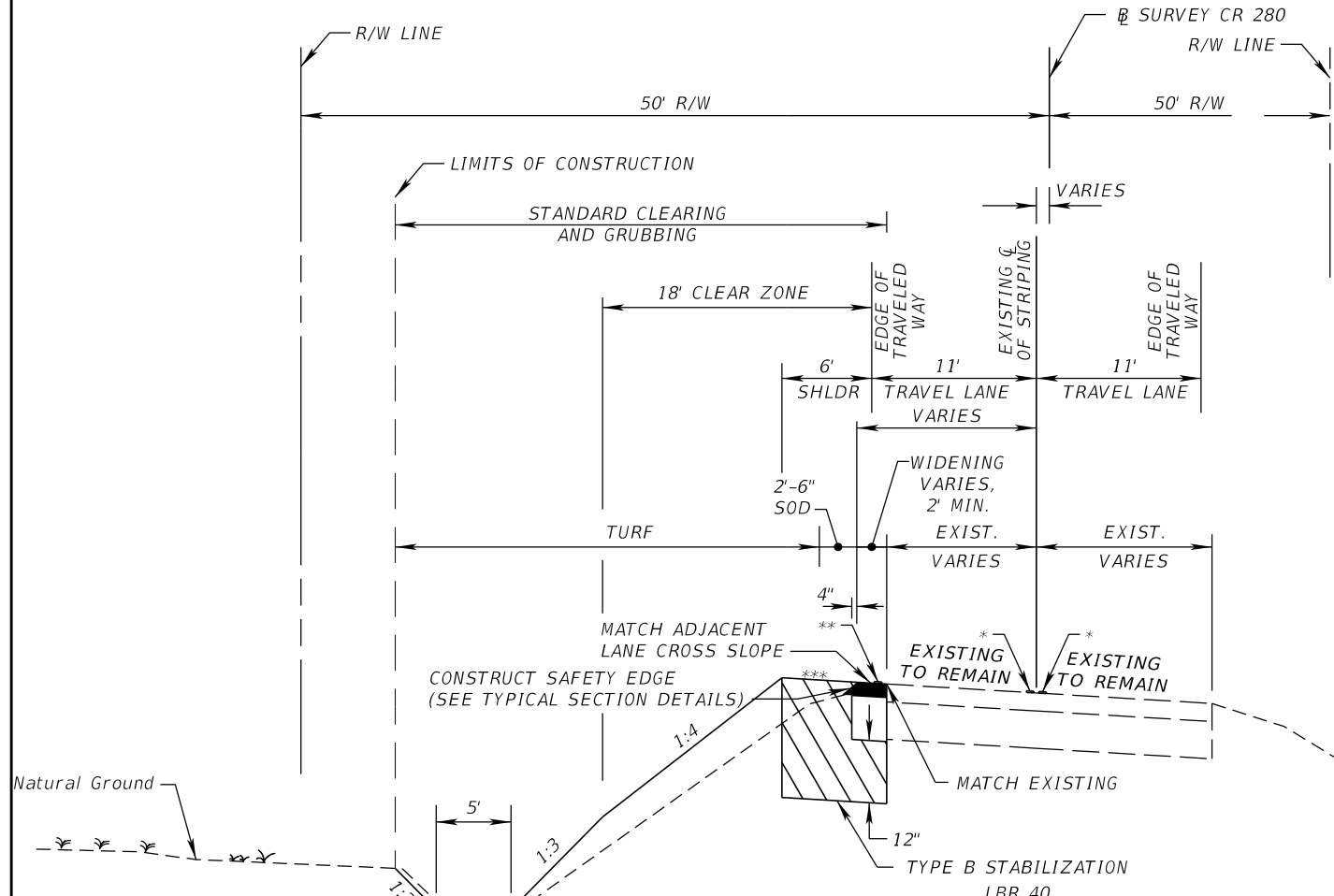
TRAFFIC DATA

CURRENT YEAR = 2017 AADT = 650
 ESTIMATED OPENING YEAR = 2019 AADT = 650
 ESTIMATED DESIGN YEAR = 2037 AADT = 650
 K = 9.50% D = 54.30% T = 12.50% (24 HOUR)
 DESIGN SPEED = 55 MPH
 POSTED SPEED = 45 MPH
 CLEAR ZONE = 18-FT

* SEE SIGNING AND PAVEMENT MARKING PLANS FOR TYPE AND LIMITS OF MARKINGS

REVISIONS		DATE	DESCRIPTION	Comprehensive Engineering Services, Inc. 201 S Orange Ave, Suite 1300 Orlando, FL 32801-3442 Certificate of Authorization : 7862 Timothy William Linder, P.E., License No. 56190	STATE OF FLORIDA DEPARTMENT OF TRANSPORTATION			SHEET NO.
DATE	DESCRIPTION				ROAD NO.	COUNTY	FINANCIAL PROJECT ID	
					CR 280	JACKSON	436620-1-52-01	TYPICAL SECTION
<p>PRELIMINARY NOT FOR CONSTRUCTION</p> <p>8/6/2018 9:36:42 AM</p>								<p>EXHIBIT 5</p>

THE OFFICIAL RECORD OF THIS SHEET IS THE ELECTRONIC FILE DIGITALLY SIGNED AND SEALED UNDER RULE 61G15-23.004, F.A.C. FOR PERMITTING PURPOSES ONLY



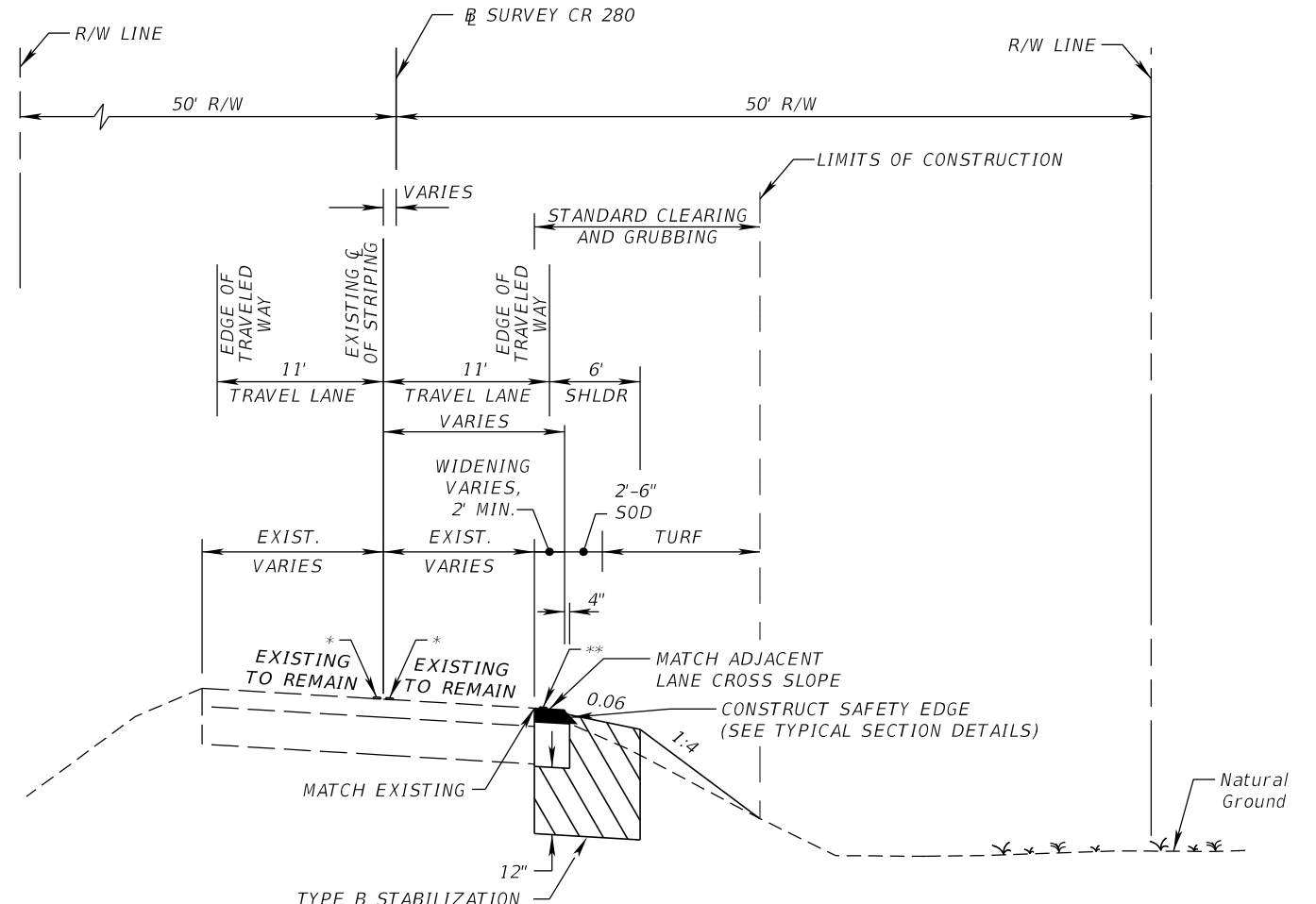
TYPICAL SECTION NO. 2
CR 280

MIRROR TYPICAL FOR RIGHT SIDE WIDENING

- STA. 122+17.00 TO STA. 138+71.00 (LEFT)
- STA. 152+69.00 TO STA. 164+28.00 (LEFT)
- STA. 177+05.00 TO STA. 188+84.00 (LEFT)
- STA. 225+68.00 TO STA. 239+25.00 (LEFT)
- STA. 287+26.85 TO STA. 292+32.00 (LEFT)
- STA. 390+87.40 TO STA. 400+70.80 (LEFT)
- STA. 460+68.00 TO STA. 478+60.00 (LEFT)

TRAFFIC DATA

CURRENT YEAR	= 2017 AADT = 650	DESIGN SPEED = 55 MPH
ESTIMATED OPENING YEAR	= 2019 AADT = 650	POSTED SPEED = 45 MPH
ESTIMATED DESIGN YEAR	= 2037 AADT = 650	CLEAR ZONE = 18-FT
K = 9.50% D = 54.30% T = 12.50% (24 HOUR)		



TYPICAL SECTION NO. 3
CR 280

MIRROR TYPICAL FOR LEFT SIDE WIDENING

- STA. 166+06.00 TO STA. 175+86.00 (RIGHT)
- STA. 247+03.00 TO STA. 258+51.90 (RIGHT)
- STA. 259+45.51 TO STA. 263+74.00 (RIGHT)
- STA. 272+35.00 TO STA. 283+74.00 (RIGHT)
- STA. 296+00.95 TO STA. 306+41.52 (RIGHT)
- STA. 371+79.00 TO STA. 387+56.67 (RIGHT)
- STA. 391+08.23 TO STA. 417+42.00 (RIGHT)

- * LOCATION OF EXISTING CENTERLINE STRIPING TO BE MAINTAINED. SEE SIGNING AND PAVEMENT MARKING PLANS FOR STRIPING ALIGNMENT DETAIL.
- ** SEE SIGNING AND PAVEMENT MARKING PLANS FOR TYPE AND LIMITS OF MARKINGS.
- *** SHOULDER CROSS SLOPE PER SPECIAL SHOULDER BREAK DETAIL INDEX 000-510. (SHEET 2 OF 2)

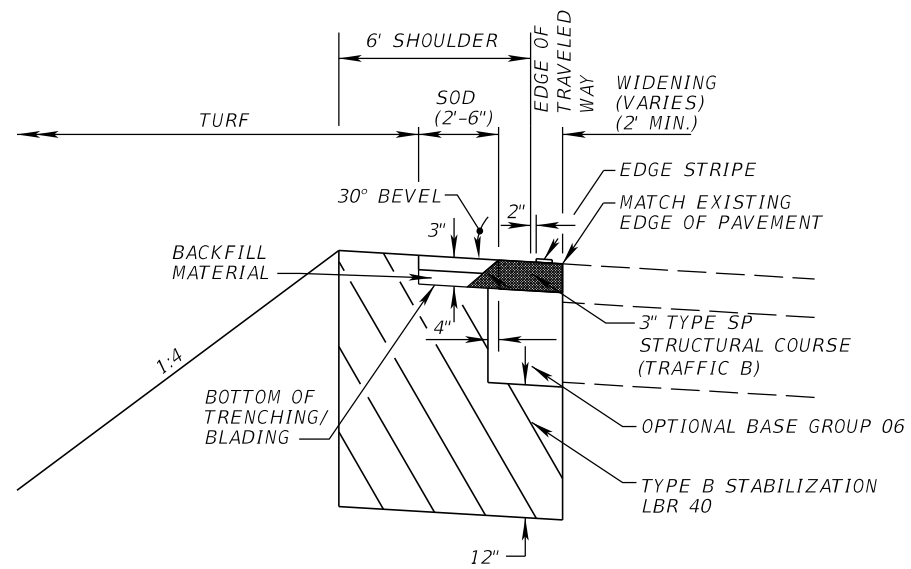
WIDENING

OPTIONAL BASE GROUP 06 WITH
TYPE SP STRUCTURAL COURSE (TRAFFIC B) (3")

NOTES:

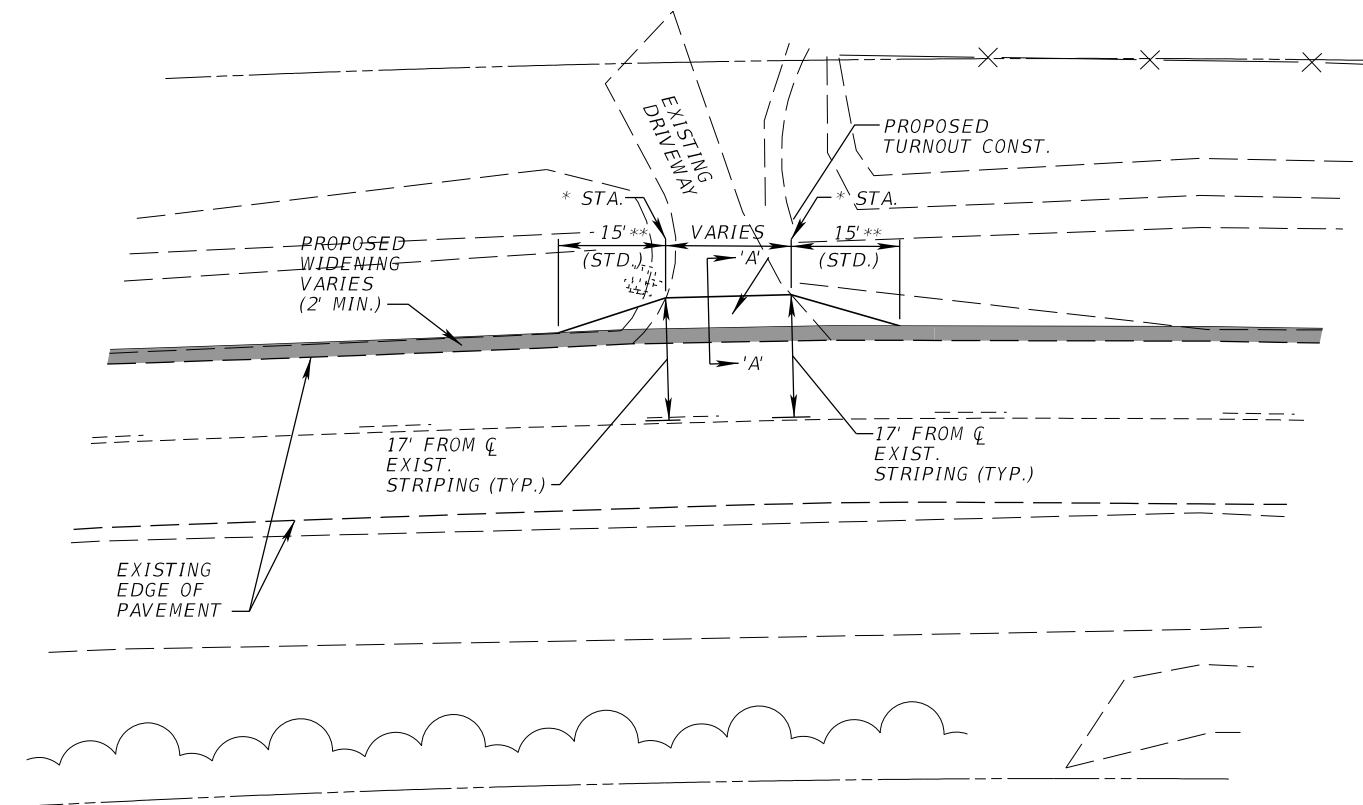
THE STRUCTURAL COURSE SHALL BE PLACED IN 2 LIFTS.

<p>PRELIMINARY NOT FOR CONSTRUCTION</p> <p style="font-size: small;">8/6/2018 9:36:42 AM</p>		<p>REVISIONS</p> <table border="1" style="width: 100%; border-collapse: collapse;"> <thead> <tr> <th style="width: 20%;">DATE</th> <th style="width: 40%;">DESCRIPTION</th> <th style="width: 20%;">DATE</th> <th style="width: 20%;">DESCRIPTION</th> </tr> </thead> <tbody> <tr> <td> </td> <td> </td> <td> </td> <td> </td> </tr> </tbody> </table>		DATE	DESCRIPTION	DATE	DESCRIPTION					<p>Comprehensive Engineering Services, Inc. 201 S Orange Ave, Suite 1300 Orlando, FL 32801-3442 Certificate of Authorization : 7862 Timothy William Linder, P.E., License No. 56190</p>	<p>STATE OF FLORIDA DEPARTMENT OF TRANSPORTATION</p> <table border="1" style="width: 100%; border-collapse: collapse;"> <thead> <tr> <th style="width: 20%;">ROAD NO.</th> <th style="width: 20%;">COUNTY</th> <th style="width: 60%;">FINANCIAL PROJECT ID</th> </tr> </thead> <tbody> <tr> <td>CR 280</td> <td>JACKSON</td> <td>436620-1-52-01</td> </tr> </tbody> </table>	ROAD NO.	COUNTY	FINANCIAL PROJECT ID	CR 280	JACKSON	436620-1-52-01	<p>TYPICAL SECTION</p> <p style="border: 2px solid red; padding: 5px; display: inline-block;">EXHIBIT 6</p>	<p>SHEET NO.</p>
DATE	DESCRIPTION	DATE	DESCRIPTION																		
ROAD NO.	COUNTY	FINANCIAL PROJECT ID																			
CR 280	JACKSON	436620-1-52-01																			



SHOULDER WIDENING AND SAFETY EDGE DETAIL

NTS

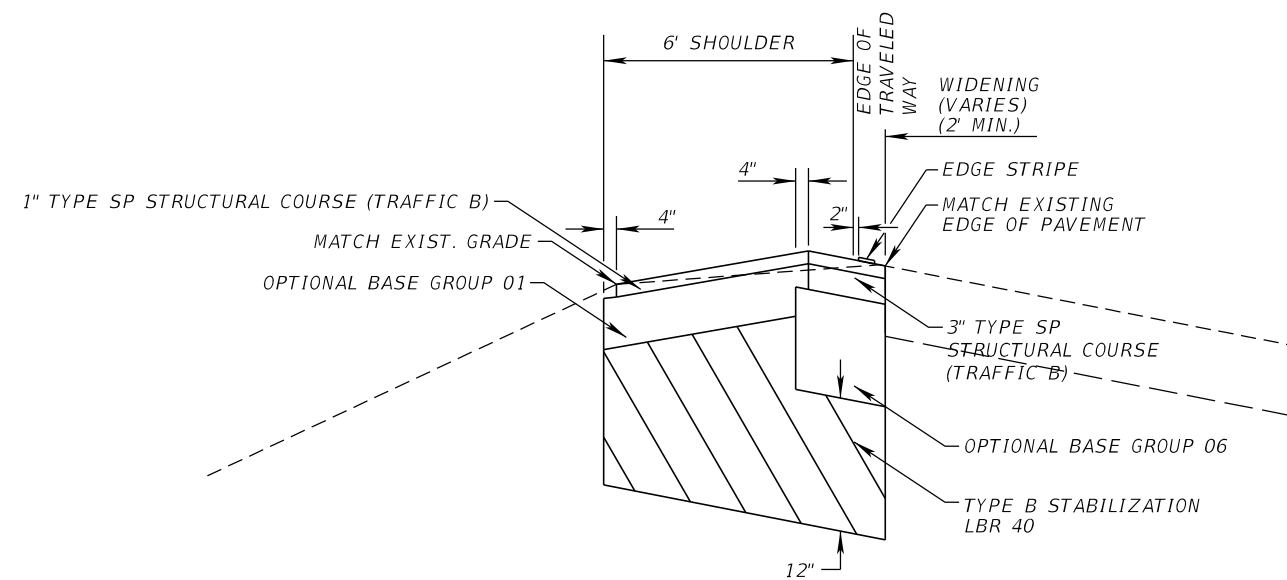


TURNOUT CONSTRUCTION DETAIL

NTS

* SEE PLANS FOR STATION LOCATION

** STANDARD UNLESS SHOWN OTHERWISE IN PLANS



TURNOUT CONSTRUCTION SECTION 'A-A' DETAIL

NTS

REVISIONS		DATE	DESCRIPTION
DATE	DESCRIPTION	DATE	DESCRIPTION
<p>PRELIMINARY NOT FOR CONSTRUCTION</p> <p>8/6/2018 9:36:43 AM</p>			

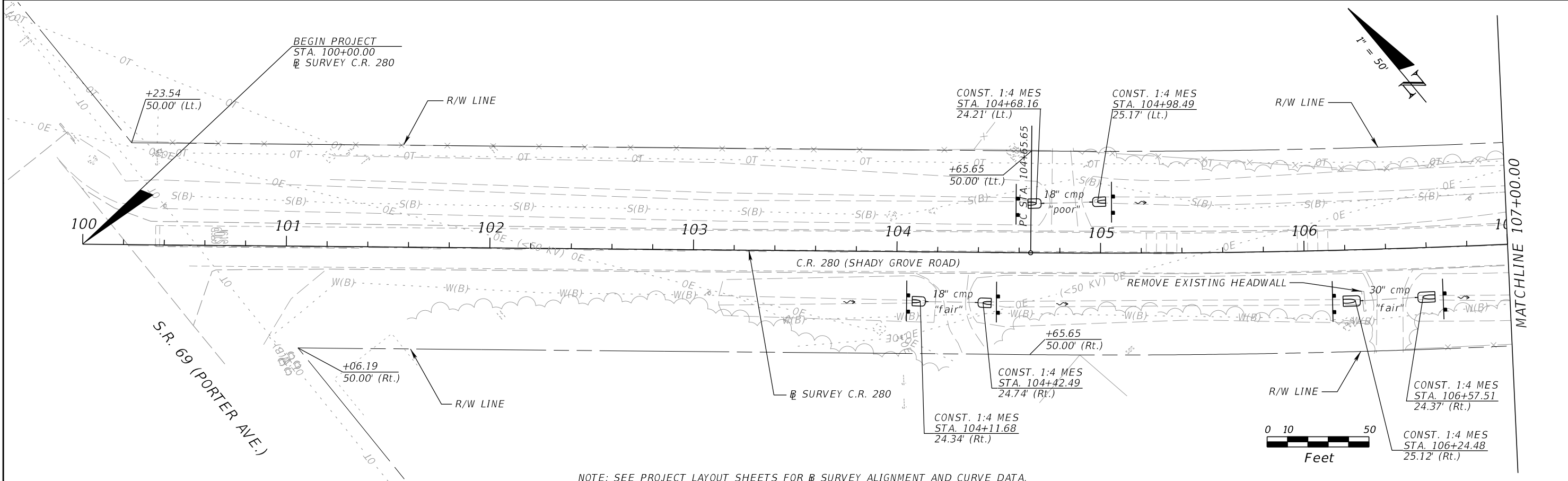
Comprehensive Engineering Services, Inc.
201 S Orange Ave, Suite 1300
Orlando, FL 32801-3442
Certificate of Authorization : 7862
Timothy William Linder, P.E., License No. 56190

STATE OF FLORIDA DEPARTMENT OF TRANSPORTATION		
ROAD NO.	COUNTY	FINANCIAL PROJECT ID
CR 280	JACKSON	436620-1-52-01

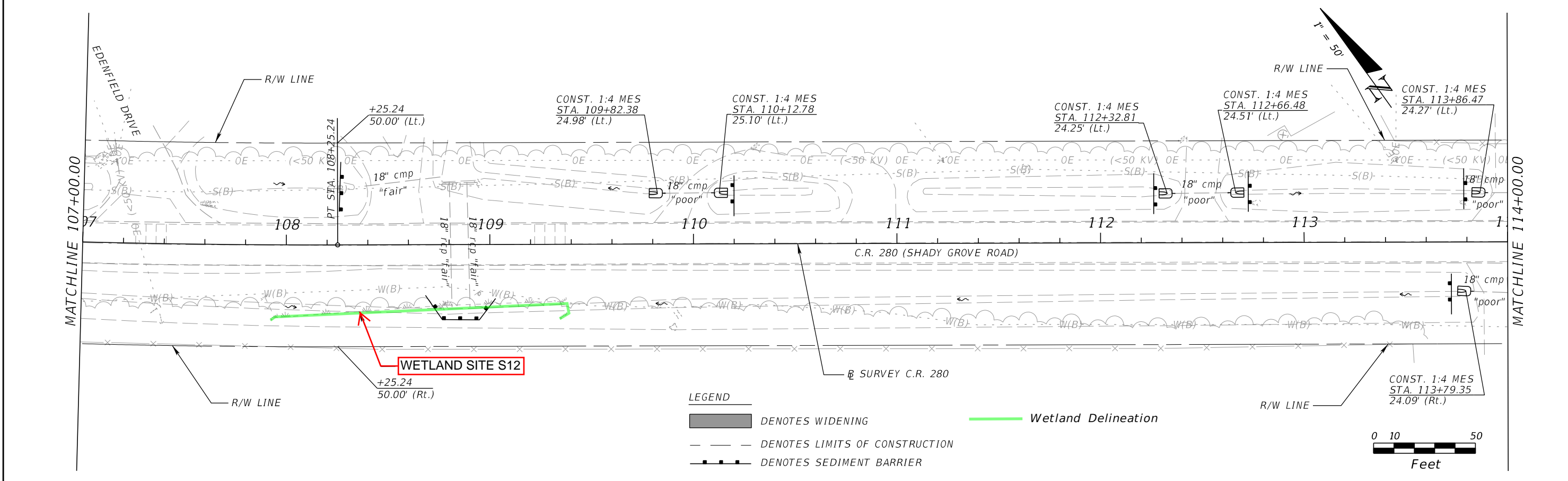
TYPICAL SECTION DETAILS		SHEET NO.
<p>EXHIBIT 7</p>		

THE OFFICIAL RECORD OF THIS SHEET IS THE ELECTRONIC FILE DIGITALLY SIGNED AND SEALED UNDER RULE 61G15-23.004, F.A.C. FOR PERMITTING PURPOSES ONLY

ROADWAY PLANS



NOTE: SEE PROJECT LAYOUT SHEETS FOR SURVEY ALIGNMENT AND CURVE DATA.



REVISIONS	
DATE	DESCRIPTION
8/6/2018	PRELIMINARY NOT FOR CONSTRUCTION
9:36:51 AM	

Comprehensive Engineering Services, Inc.
 201 S Orange Ave, Suite 1300
 Orlando, FL 32801-3442
 Certificate of Authorization : 7862
 Timothy William Linder, P.E., License No. 56190

STATE OF FLORIDA DEPARTMENT OF TRANSPORTATION		
ROAD NO.	COUNTY	FINANCIAL PROJECT ID
CR 280	JACKSON	436620-1-52-01

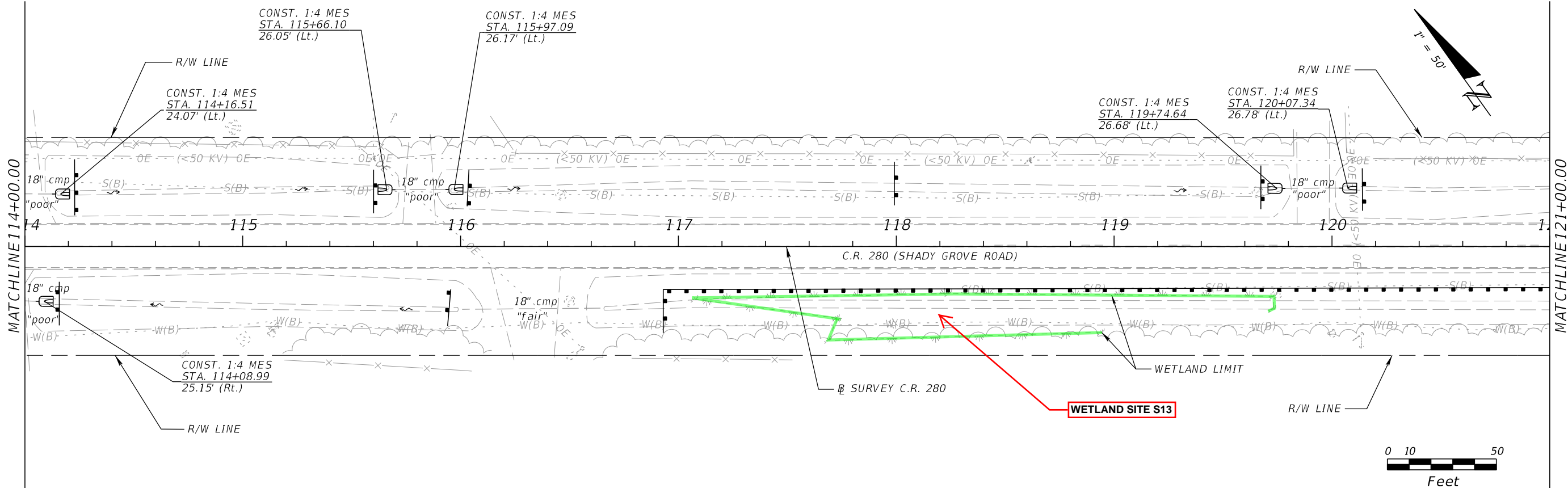
ROADWAY PLAN

EXHIBIT 11

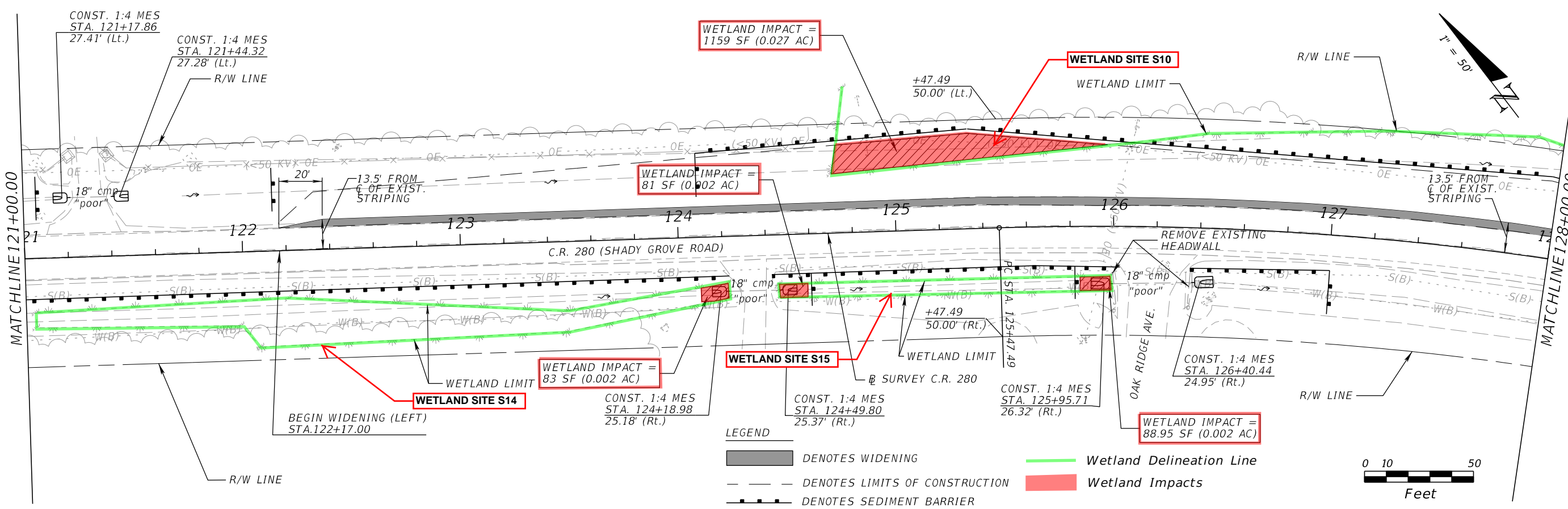
SHEET NO.

THE OFFICIAL RECORD OF THIS SHEET IS THE ELECTRONIC FILE DIGITALLY SIGNED AND SEALED UNDER RULE 61G15-23.004, F.A.C.

FOR PERMITTING PURPOSES ONLY



NOTE: SEE PROJECT LAYOUT SHEETS FOR SURVEY ALIGNMENT AND CURVE DATA.



LEGEND

- DENOTES WIDENING
- DENOTES LIMITS OF CONSTRUCTION
- DENOTES SEDIMENT BARRIER
- Wetland Delineation Line
- Wetland Impacts

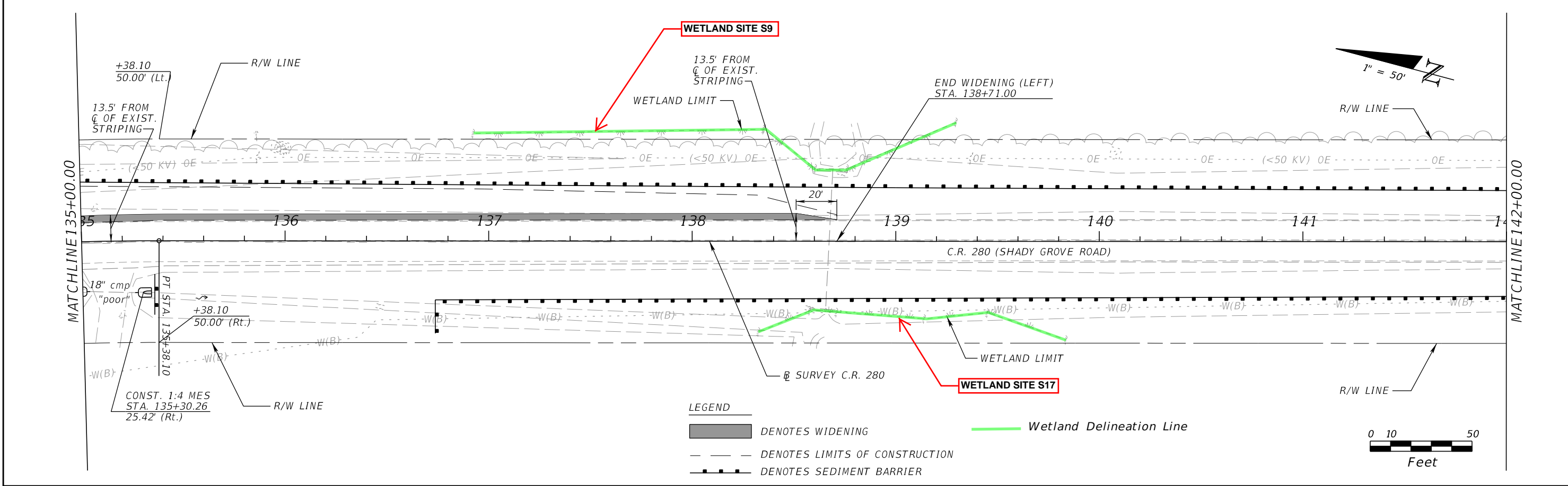
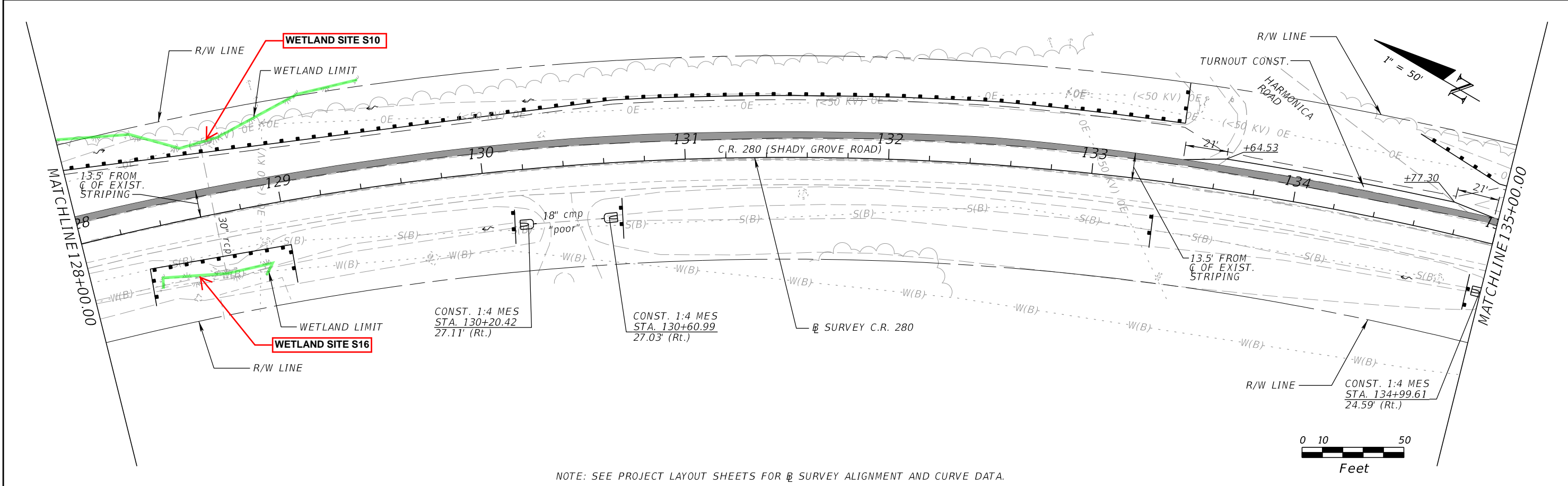
REVISIONS			
DATE	DESCRIPTION	DATE	DESCRIPTION
PRELIMINARY			
NOT FOR CONSTRUCTION			
8/6/2018	9:36:52 AM		

Comprehensive Engineering Services, Inc.
 201 S Orange Ave, Suite 1300
 Orlando, FL 32801-3442
 Certificate of Authorization : 7862
 Timothy William Linder, P.E., License No. 56190

STATE OF FLORIDA DEPARTMENT OF TRANSPORTATION		
ROAD NO.	COUNTY	FINANCIAL PROJECT ID
CR 280	JACKSON	436620-1-52-01

ROADWAY PLAN

EXHIBIT 12



REVISIONS	
DATE	DESCRIPTION
8/6/2018	PRELIMINARY NOT FOR CONSTRUCTION
9:36:52 AM	

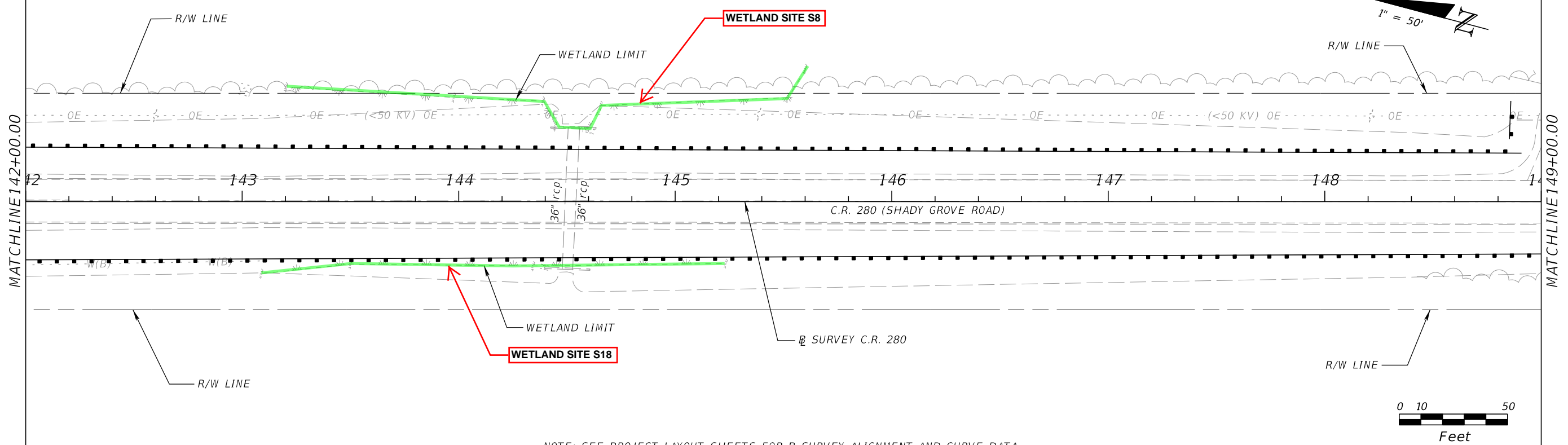
Comprehensive Engineering Services, Inc.
 201 S Orange Ave, Suite 1300
 Orlando, FL 32801-3442
 Certificate of Authorization : 7862
 Timothy William Linder, P.E., License No. 56190

STATE OF FLORIDA DEPARTMENT OF TRANSPORTATION		
ROAD NO.	COUNTY	FINANCIAL PROJECT ID
CR 280	JACKSON	436620-1-52-01

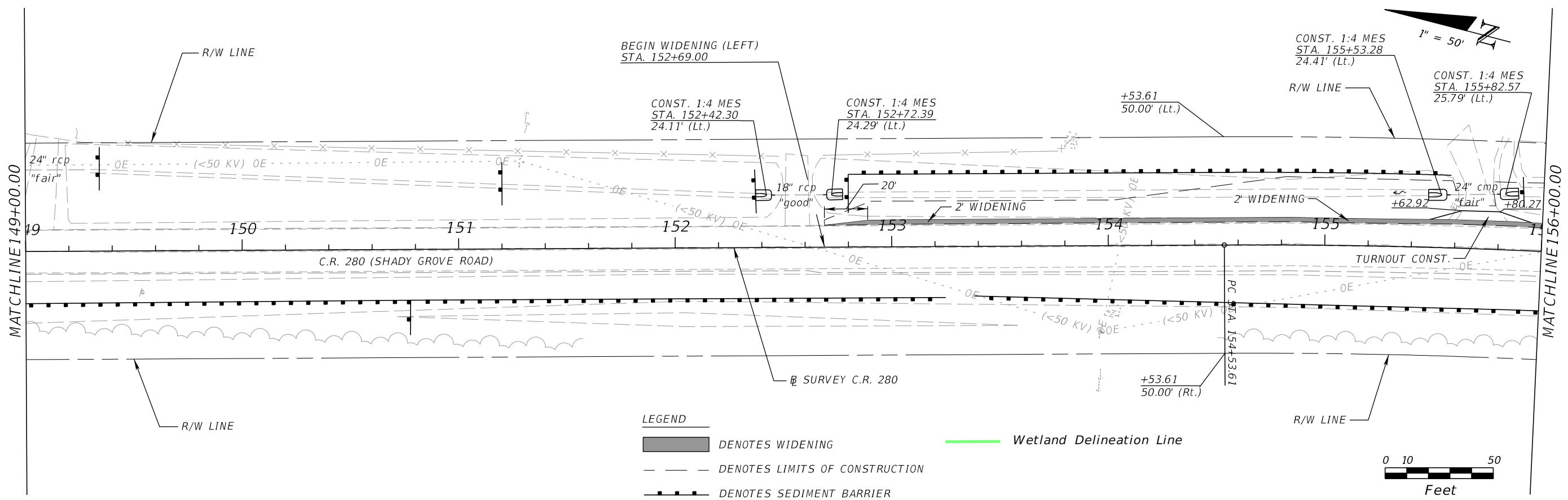
ROADWAY PLAN

EXHIBIT 13

SHEET NO.



NOTE: SEE PROJECT LAYOUT SHEETS FOR SURVEY ALIGNMENT AND CURVE DATA.



LEGEND

- DENOTES WIDENING
- DENOTES LIMITS OF CONSTRUCTION
- DENOTES SEDIMENT BARRIER
- Wetland Delineation Line

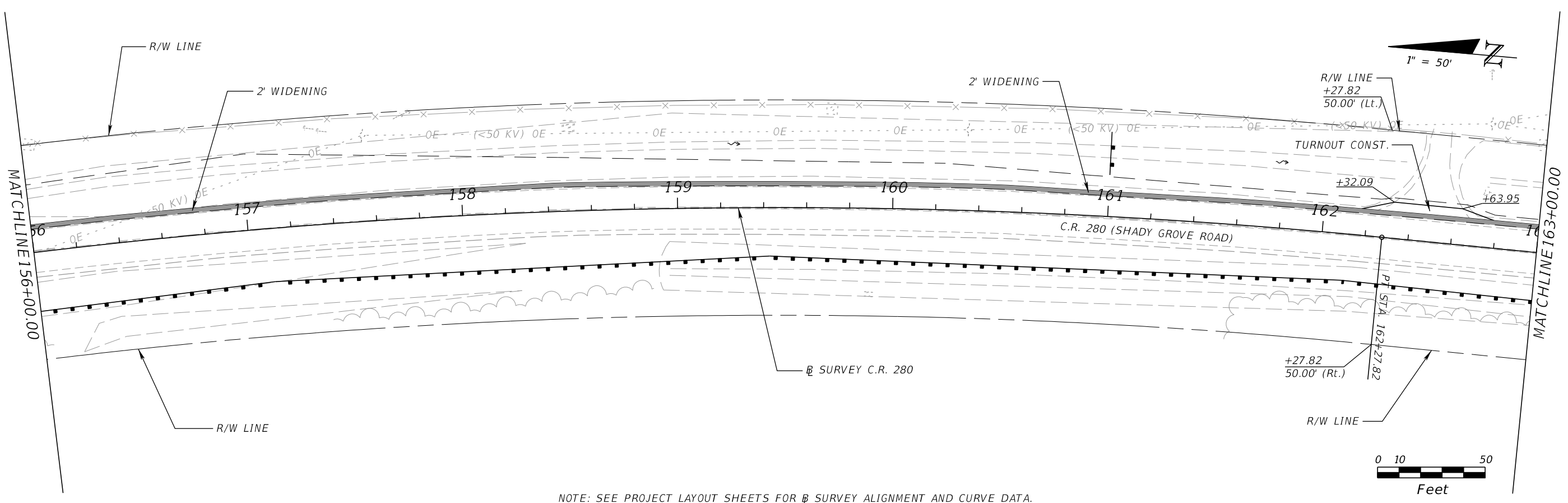
REVISIONS			
DATE	DESCRIPTION	DATE	DESCRIPTION
	PRELIMINARY NOT FOR CONSTRUCTION		
8/6/2018	9:36:53 AM		

Comprehensive Engineering Services, Inc.
 201 S Orange Ave, Suite 1300
 Orlando, FL 32801-3442
 Certificate of Authorization : 7862
 Timothy William Linder, P.E., License No. 56190

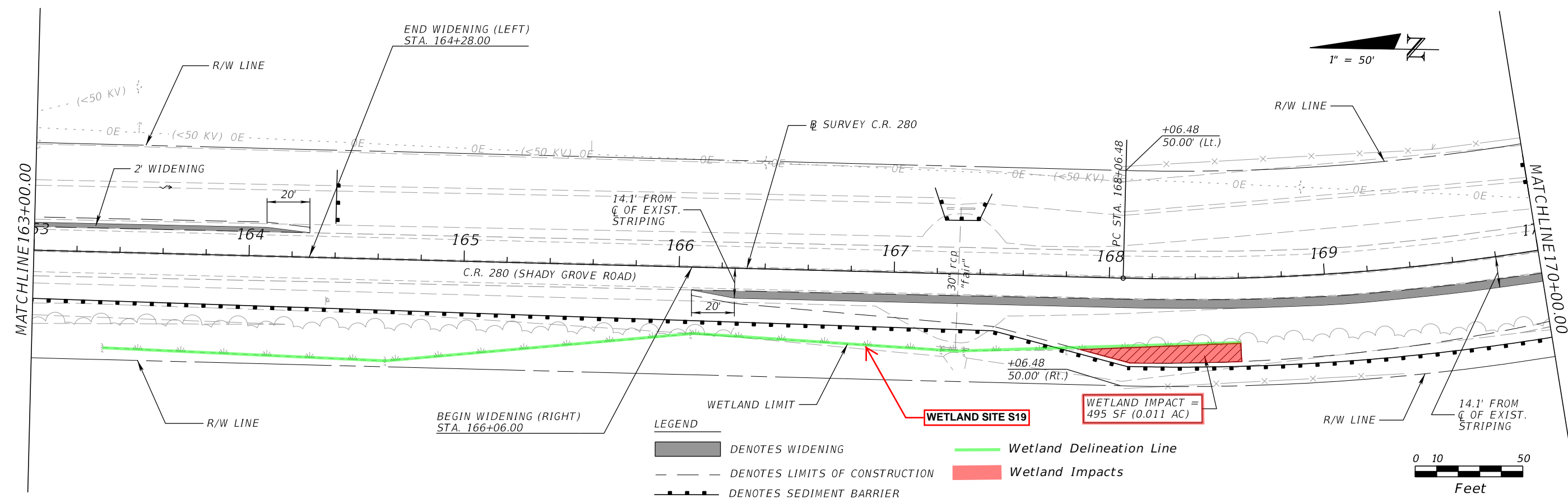
STATE OF FLORIDA DEPARTMENT OF TRANSPORTATION		
ROAD NO.	COUNTY	FINANCIAL PROJECT ID
CR 280	JACKSON	436620-1-52-01

ROADWAY PLAN

SHEET NO.
EXHIBIT 14



NOTE: SEE PROJECT LAYOUT SHEETS FOR \mathcal{B} SURVEY ALIGNMENT AND CURVE DATA.



LEGEND

- DENOTES WIDENING
- DENOTES LIMITS OF CONSTRUCTION
- DENOTES SEDIMENT BARRIER
- Wetland Delineation Line
- Wetland Impacts

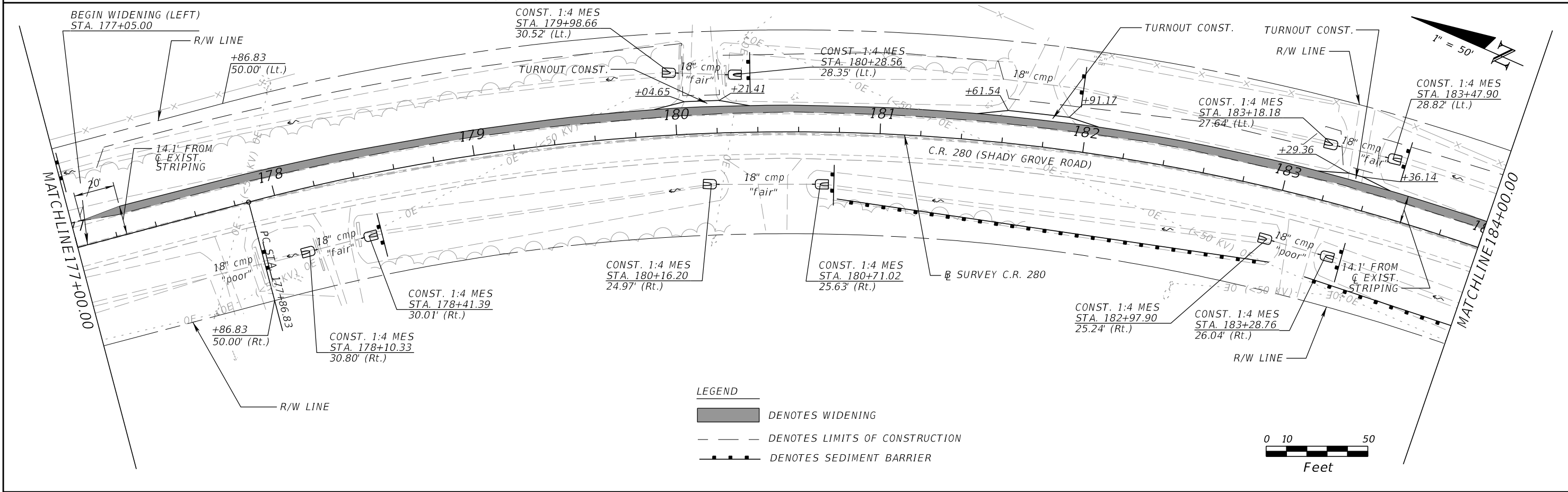
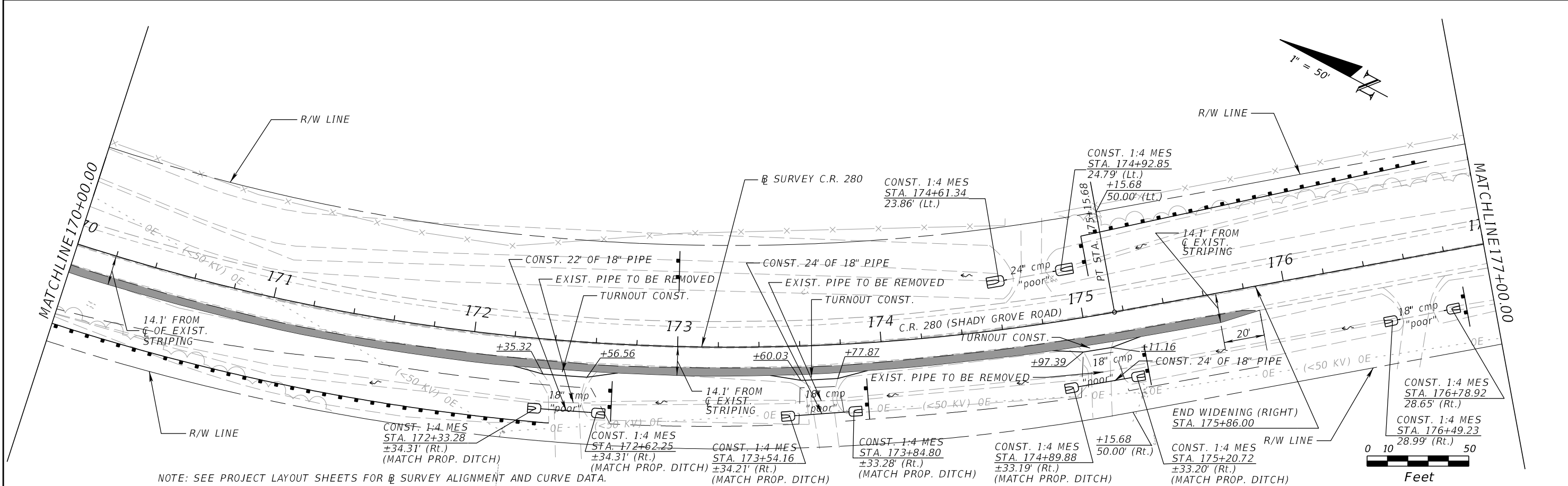
REVISIONS	
DATE	DESCRIPTION
8/6/2018	PRELIMINARY NOT FOR CONSTRUCTION
9:36:53 AM	

Comprehensive Engineering Services, Inc.
 201 S Orange Ave, Suite 1300
 Orlando, FL 32801-3442
 Certificate of Authorization : 7862
 Timothy William Linder, P.E., License No. 56190

STATE OF FLORIDA DEPARTMENT OF TRANSPORTATION		
ROAD NO.	COUNTY	FINANCIAL PROJECT ID
CR 280	JACKSON	436620-1-52-01

ROADWAY PLAN

EXHIBIT 15



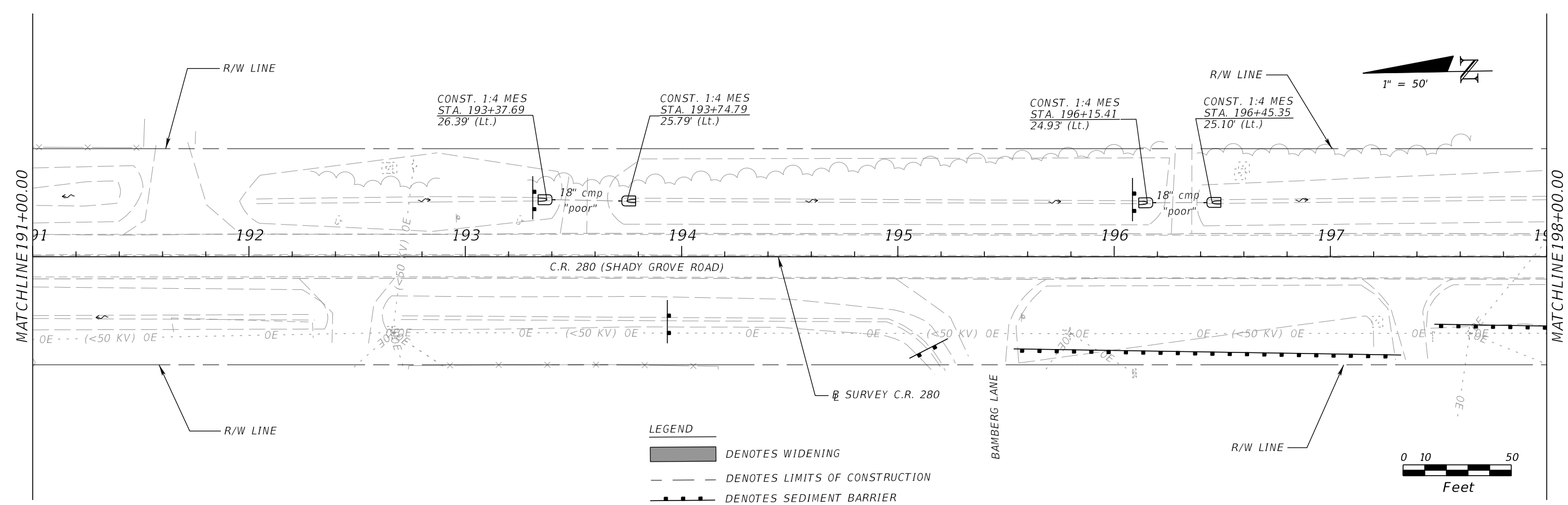
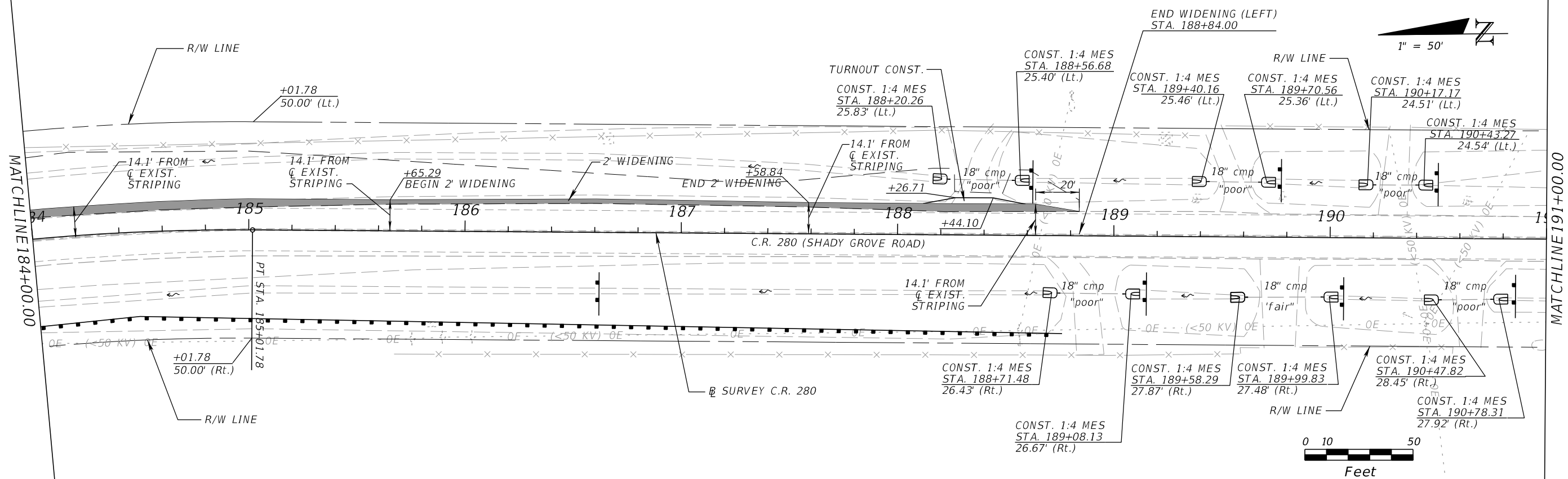
REVISIONS			
DATE	DESCRIPTION	DATE	DESCRIPTION
	PRELIMINARY NOT FOR CONSTRUCTION		
8/6/2018	9:36:54 AM		

Comprehensive Engineering Services, Inc.
 201 S Orange Ave, Suite 1300
 Orlando, FL 32801-3442
 Certificate of Authorization : 7862
 Timothy William Linder, P.E., License No. 56190

STATE OF FLORIDA DEPARTMENT OF TRANSPORTATION		
ROAD NO.	COUNTY	FINANCIAL PROJECT ID
CR 280	JACKSON	436620-1-52-01

ROADWAY PLAN

EXHIBIT 16



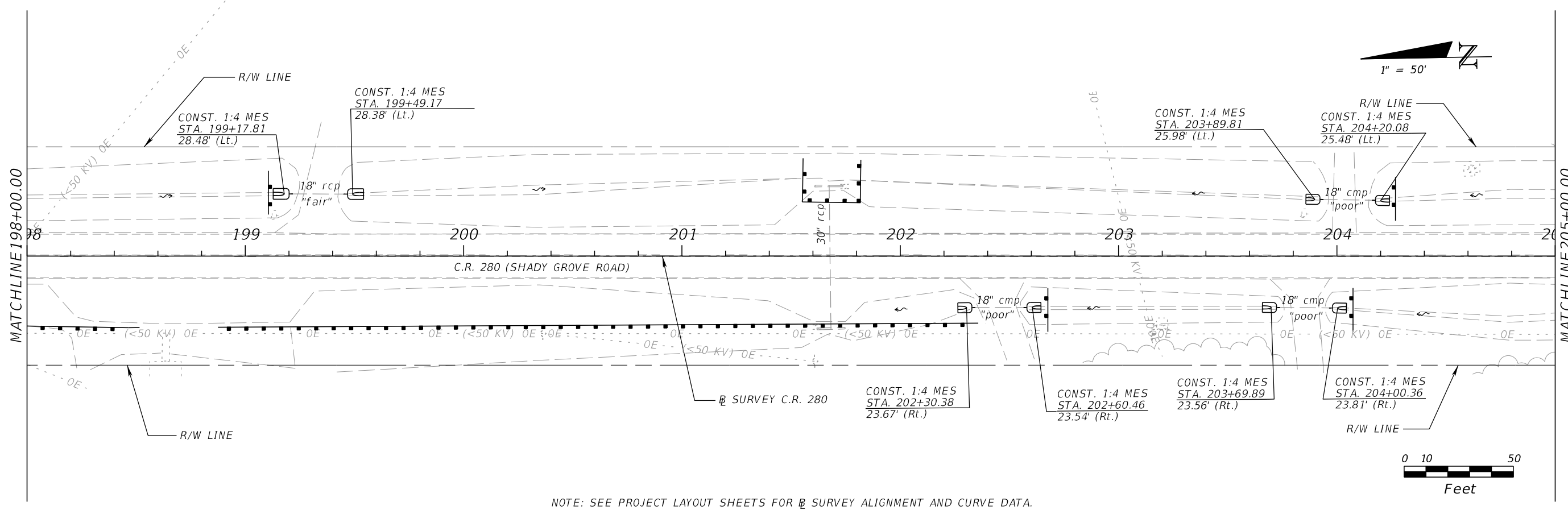
REVISIONS		DATE		DESCRIPTION	
DATE	DESCRIPTION	DATE			
PRELIMINARY					
NOT FOR CONSTRUCTION					
8/6/2018		9:36:54 AM			

Comprehensive Engineering Services, Inc. 201 S Orange Ave, Suite 1300 Orlando, FL 32801-3442 Certificate of Authorization : 7862 Timothy William Linder, P.E., License No. 56190			STATE OF FLORIDA DEPARTMENT OF TRANSPORTATION		
ROAD NO.	COUNTY	FINANCIAL PROJECT ID			
CR 280	JACKSON	436620-1-52-01			

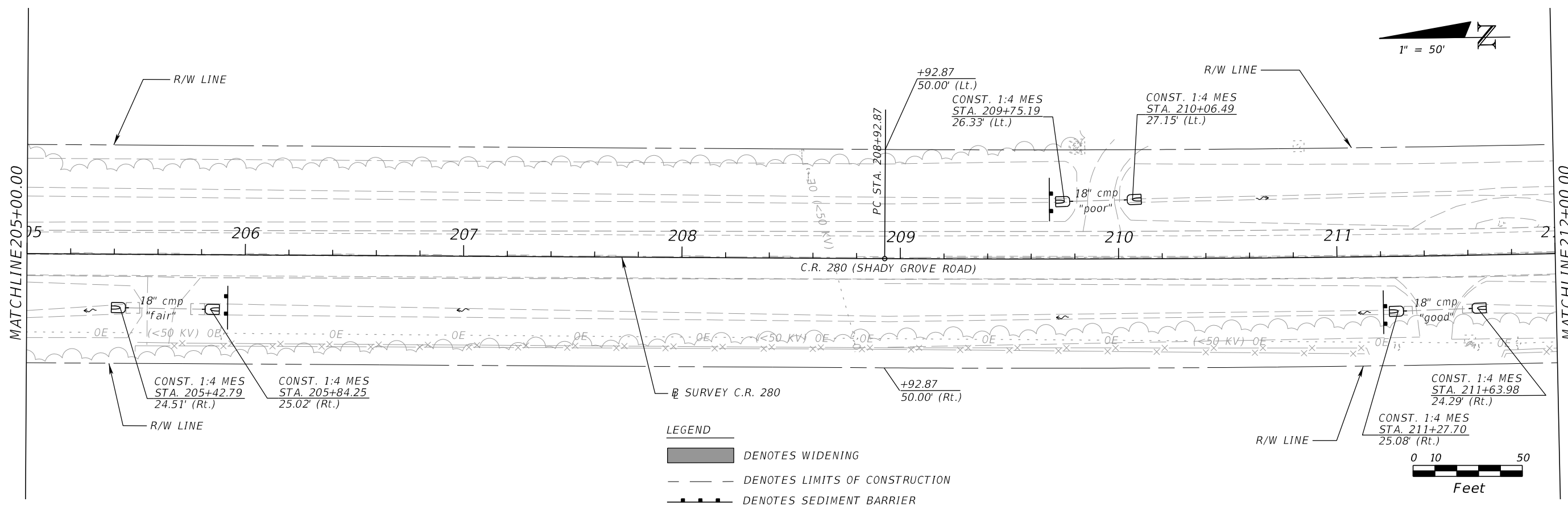
ROADWAY PLAN		EXHIBIT 17
---------------------	--	------------

SHEET NO.

THE OFFICIAL RECORD OF THIS SHEET IS THE ELECTRONIC FILE DIGITALLY SIGNED AND SEALED UNDER RULE 61G15-23.004, F.A.C. FOR PERMITTING PURPOSES ONLY



NOTE: SEE PROJECT LAYOUT SHEETS FOR SURVEY ALIGNMENT AND CURVE DATA.



LEGEND
 DENOTES WIDENING
 DENOTES LIMITS OF CONSTRUCTION
 DENOTES SEDIMENT BARRIER

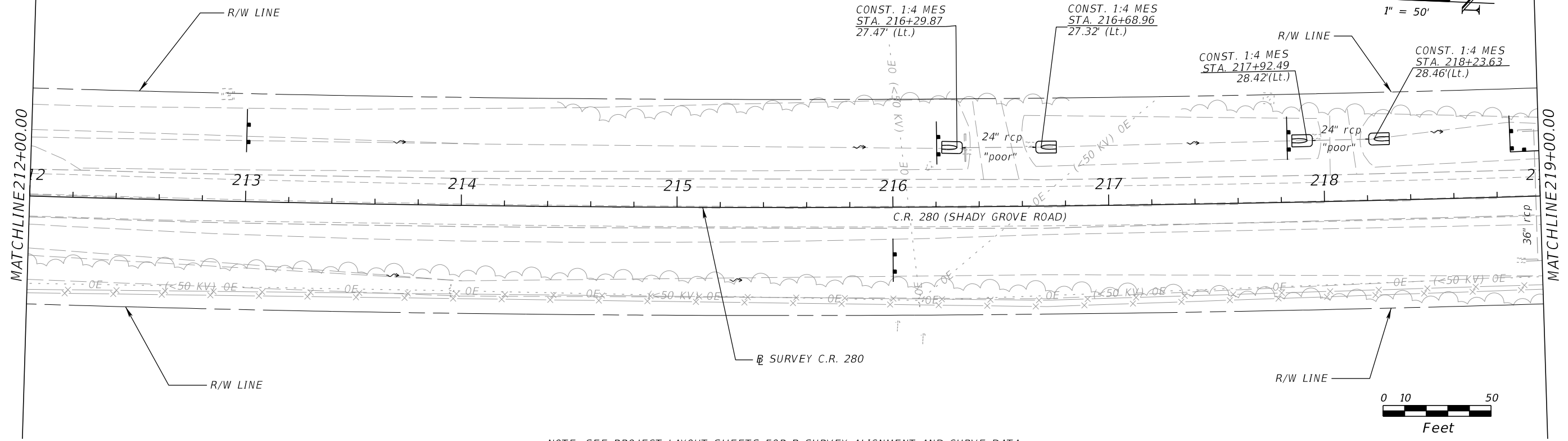
REVISIONS			
DATE	DESCRIPTION	DATE	DESCRIPTION
PRELIMINARY			
NOT FOR CONSTRUCTION			
8/6/2018	9:36:55 AM		

Comprehensive Engineering Services, Inc.
 201 S Orange Ave, Suite 1300
 Orlando, FL 32801-3442
 Certificate of Authorization : 7862
 Timothy William Linder, P.E., License No. 56190

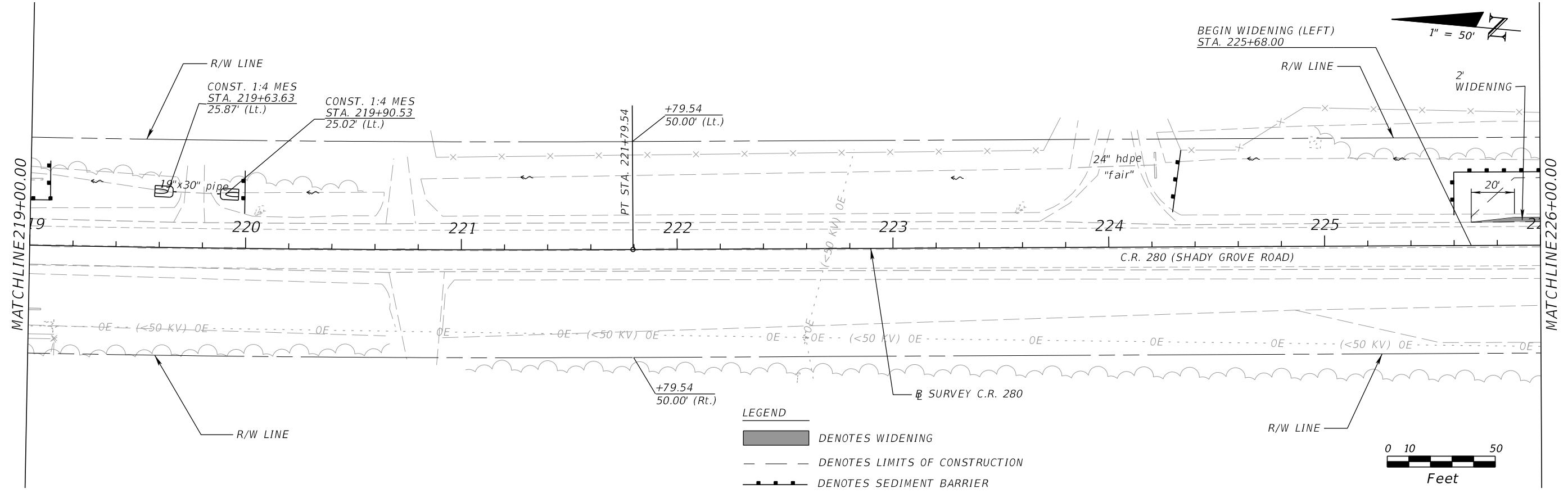
STATE OF FLORIDA DEPARTMENT OF TRANSPORTATION		
ROAD NO.	COUNTY	FINANCIAL PROJECT ID
CR 280	JACKSON	436620-1-52-01

ROADWAY PLAN

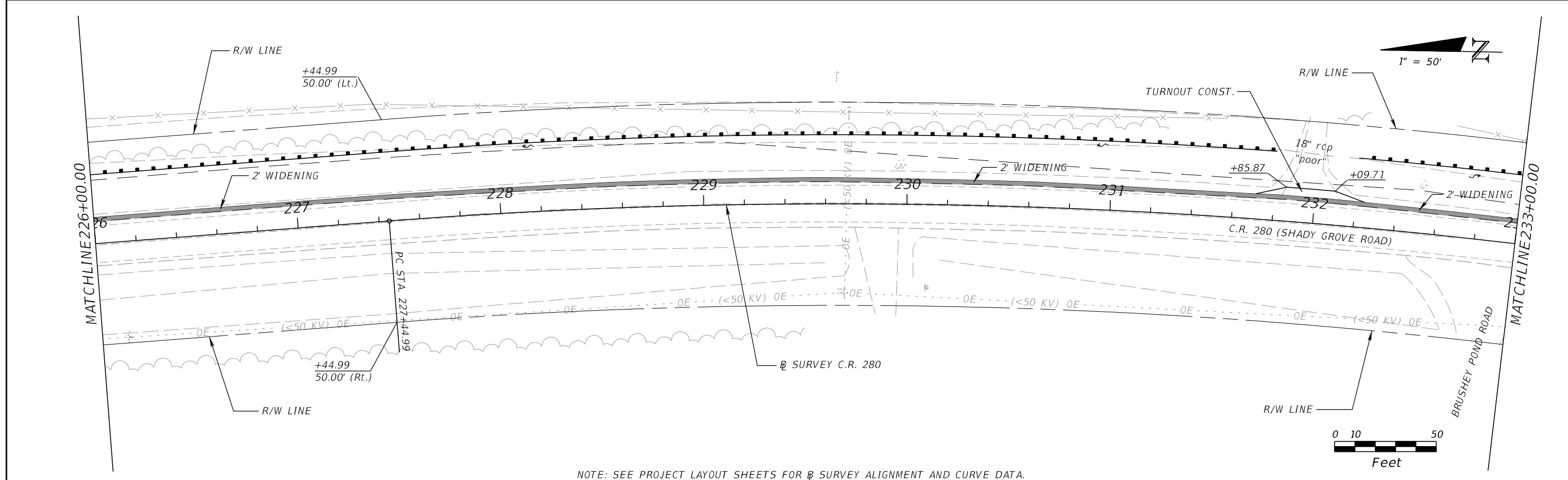
SHEET NO.
EXHIBIT 18



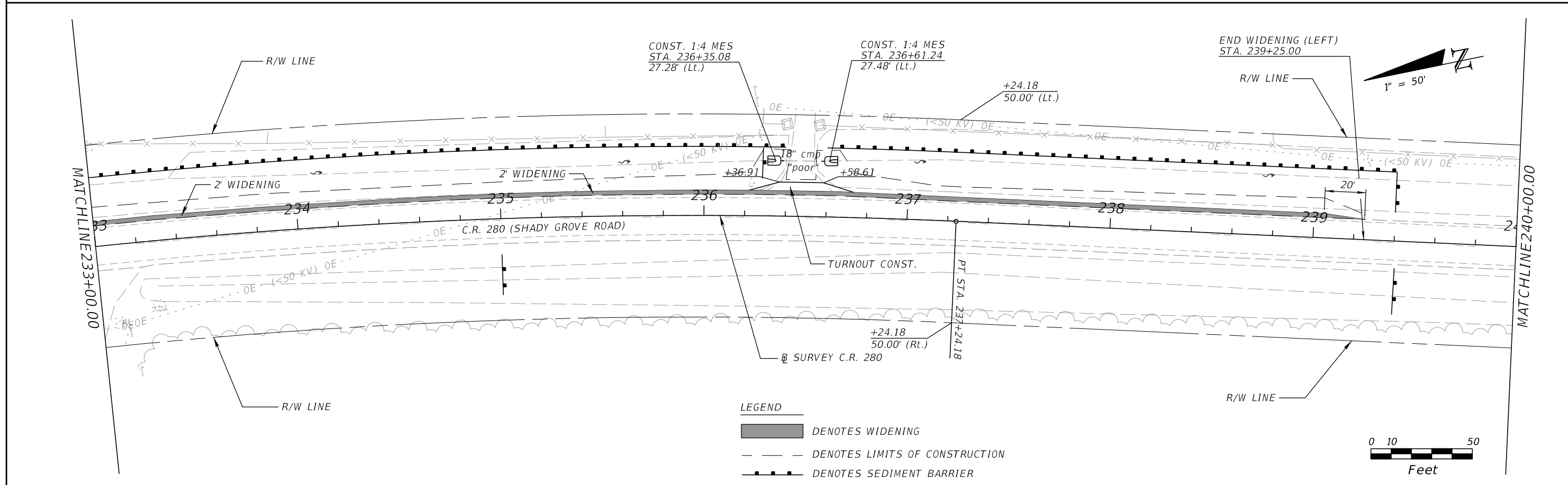
NOTE: SEE PROJECT LAYOUT SHEETS FOR SURVEY ALIGNMENT AND CURVE DATA.



REVISIONS				STATE OF FLORIDA DEPARTMENT OF TRANSPORTATION		ROADWAY PLAN	SHEET NO.
DATE	DESCRIPTION	DATE	DESCRIPTION	ROAD NO.	COUNTY		
	PRELIMINARY NOT FOR CONSTRUCTION			CR 280	JACKSON	436620-1-52-01	EXHIBIT 19
8/6/2018	9:36:55 AM			Comprehensive Engineering Services, Inc. 201 S Orange Ave, Suite 1300 Orlando, FL 32801-3442 Certificate of Authorization : 7862 Timothy William Linder, P.E., License No. 56190			



NOTE: SEE PROJECT LAYOUT SHEETS FOR SURVEY ALIGNMENT AND CURVE DATA.



LEGEND

- DENOTES WIDENING
- DENOTES LIMITS OF CONSTRUCTION
- DENOTES SEDIMENT BARRIER

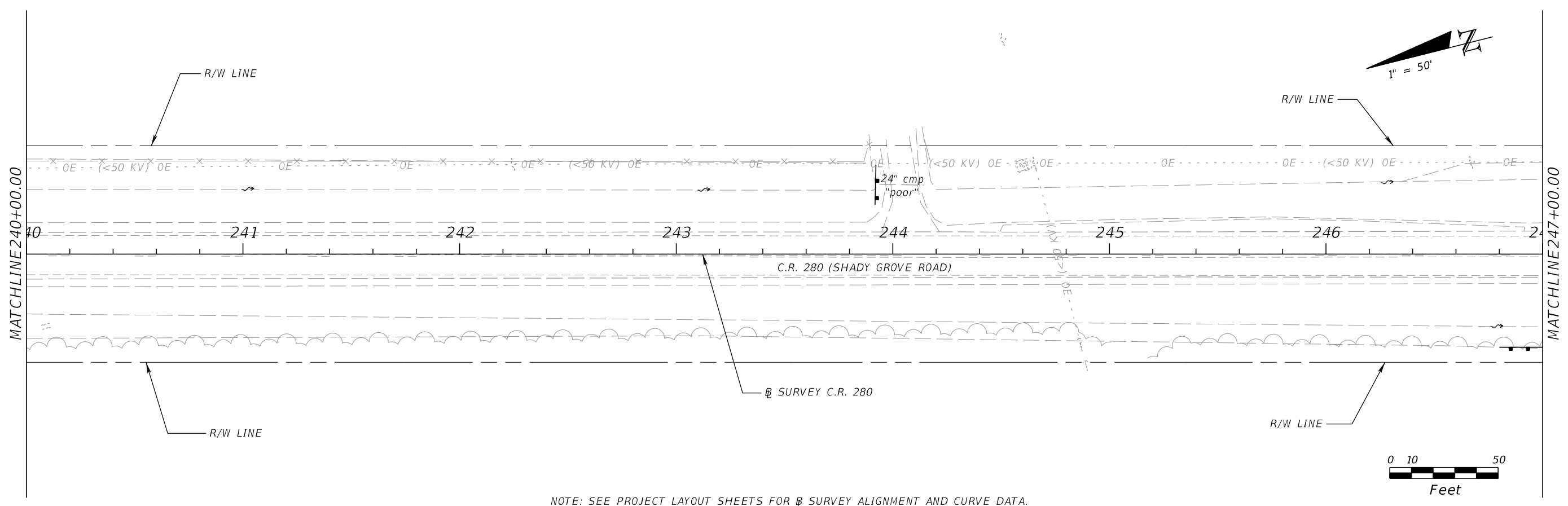
REVISIONS	
DATE	DESCRIPTION
PRELIMINARY	
NOT FOR CONSTRUCTION	
8/6/2018	9:36:55 AM

Comprehensive Engineering Services, Inc.
 201 S Orange Ave, Suite 1300
 Orlando, FL 32801-3442
 Certificate of Authorization : 7862
 Timothy William Linder, P.E., License No. 56190

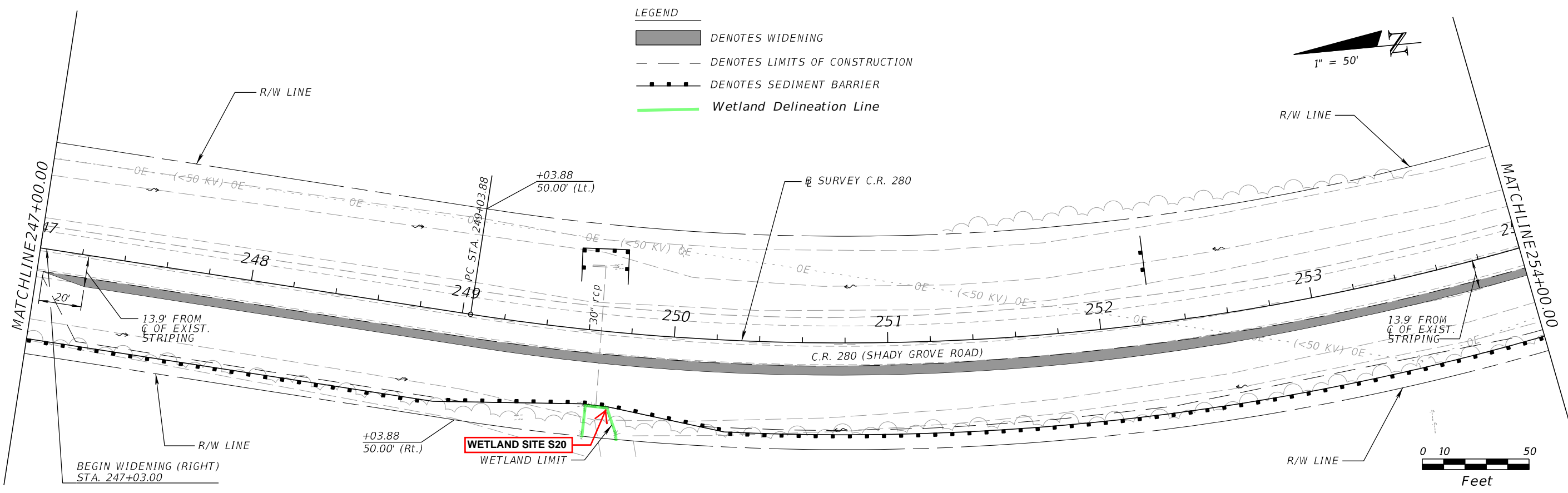
STATE OF FLORIDA DEPARTMENT OF TRANSPORTATION		
ROAD NO.	COUNTY	FINANCIAL PROJECT ID
CR 280	JACKSON	436620-1-52-01

ROADWAY PLAN

EXHIBIT 20

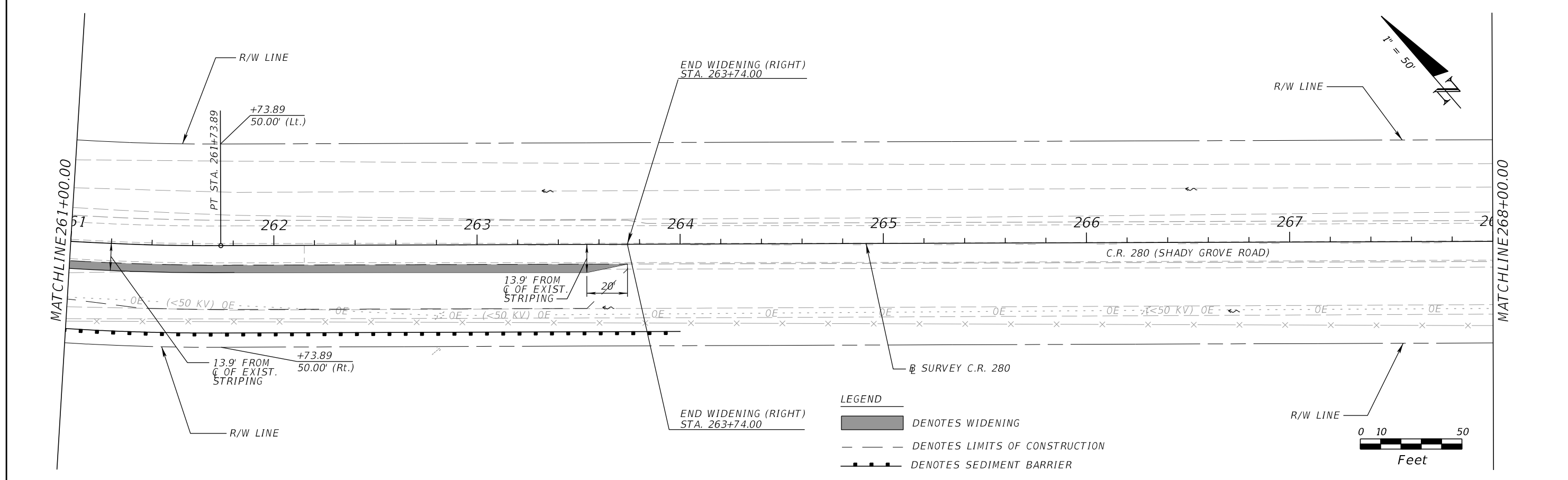
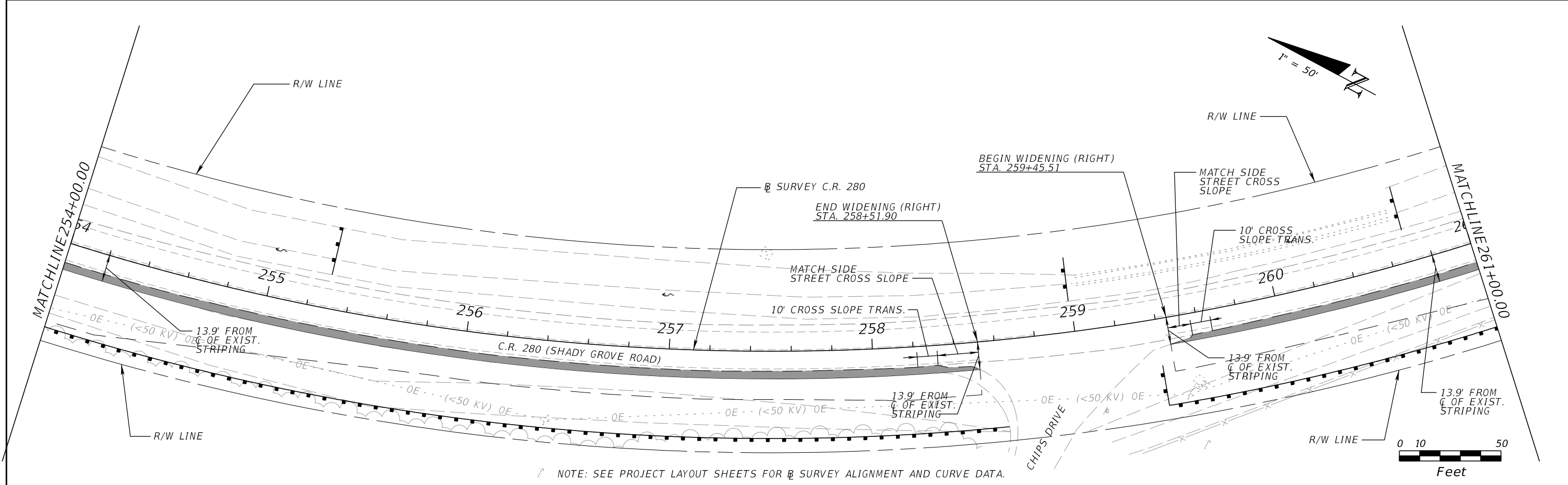


NOTE: SEE PROJECT LAYOUT SHEETS FOR SURVEY ALIGNMENT AND CURVE DATA.



REVISIONS				STATE OF FLORIDA DEPARTMENT OF TRANSPORTATION			ROADWAY PLAN	SHEET NO.
DATE	DESCRIPTION	DATE	DESCRIPTION	ROAD NO.	COUNTY	FINANCIAL PROJECT ID		
	PRELIMINARY NOT FOR CONSTRUCTION			CR 280	JACKSON	436620-1-52-01	EXHIBIT 21	
8/6/2018	9:36:56 AM							

Comprehensive Engineering Services, Inc.
201 S Orange Ave, Suite 1300
Orlando, FL 32801-3442
Certificate of Authorization : 7862
Timothy William Linder, P.E., License No. 56190



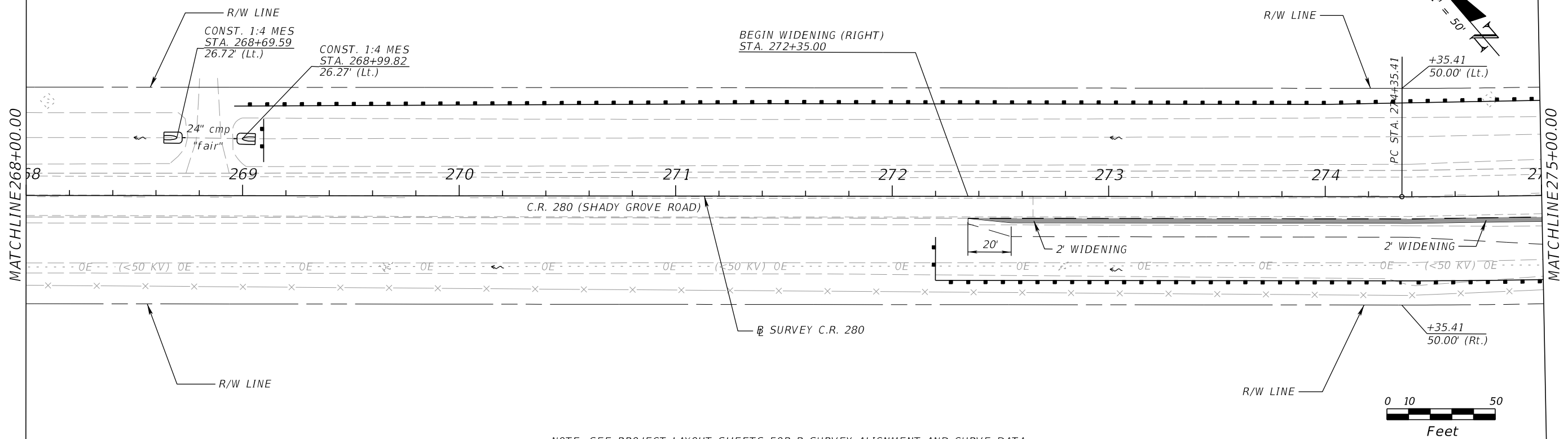
REVISIONS			
DATE	DESCRIPTION	DATE	DESCRIPTION
	PRELIMINARY NOT FOR CONSTRUCTION		
8/6/2018	9:36:56 AM		

Comprehensive Engineering Services, Inc.
 201 S Orange Ave, Suite 1300
 Orlando, FL 32801-3442
 Certificate of Authorization : 7862
 Timothy William Linder, P.E., License No. 56190

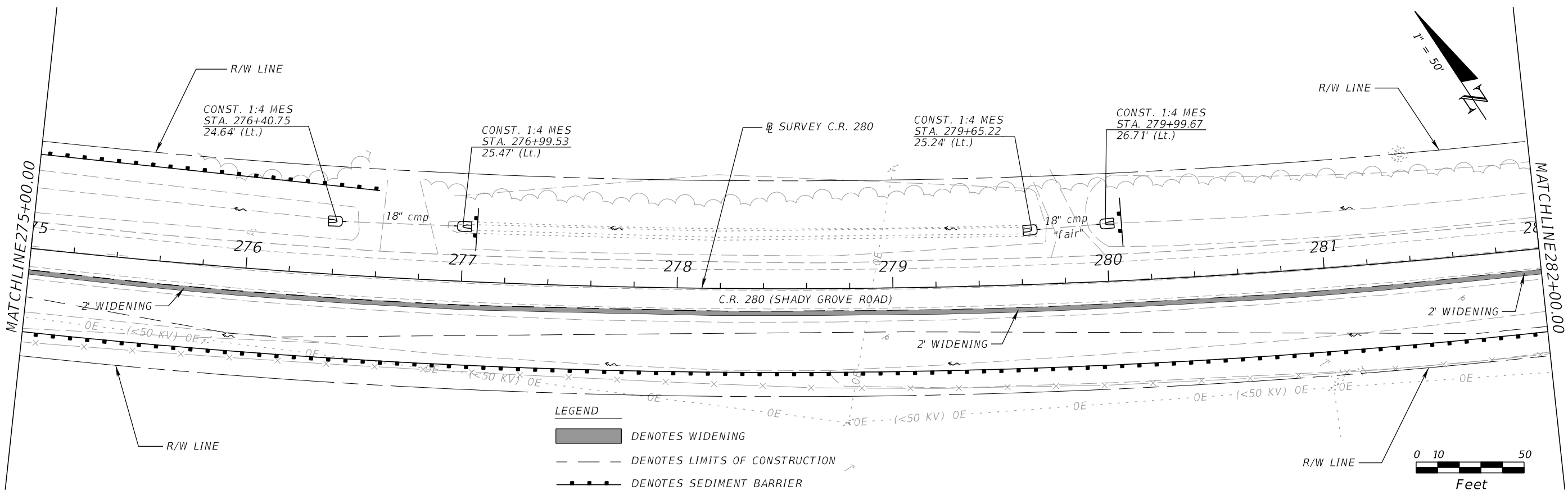
STATE OF FLORIDA DEPARTMENT OF TRANSPORTATION		
ROAD NO.	COUNTY	FINANCIAL PROJECT ID
CR 280	JACKSON	436620-1-52-01

ROADWAY PLAN

EXHIBIT 22



NOTE: SEE PROJECT LAYOUT SHEETS FOR B SURVEY ALIGNMENT AND CURVE DATA.



LEGEND
 DENOTES WIDENING
 DENOTES LIMITS OF CONSTRUCTION
 DENOTES SEDIMENT BARRIER

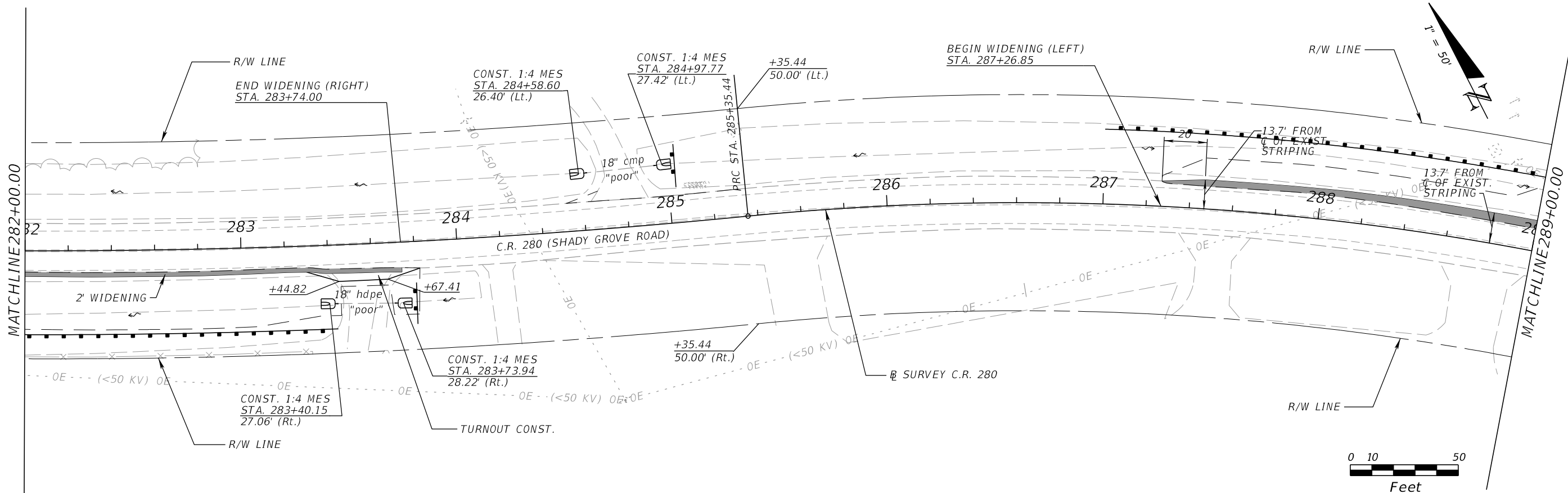
REVISIONS	
DATE	DESCRIPTION
8/6/2018	PRELIMINARY NOT FOR CONSTRUCTION
9:36:57 AM	

Comprehensive Engineering Services, Inc.
 201 S Orange Ave, Suite 1300
 Orlando, FL 32801-3442
 Certificate of Authorization : 7862
 Timothy William Linder, P.E., License No. 56190

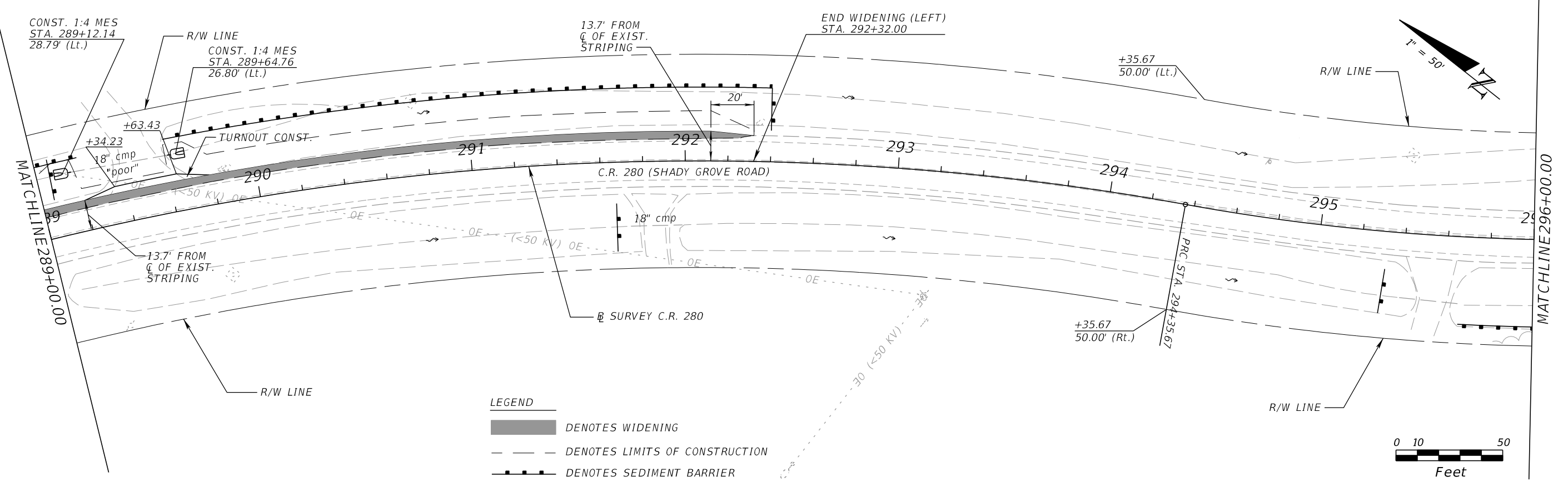
STATE OF FLORIDA DEPARTMENT OF TRANSPORTATION		
ROAD NO.	COUNTY	FINANCIAL PROJECT ID
CR 280	JACKSON	436620-1-52-01

ROADWAY PLAN

SHEET NO.
EXHIBIT 23

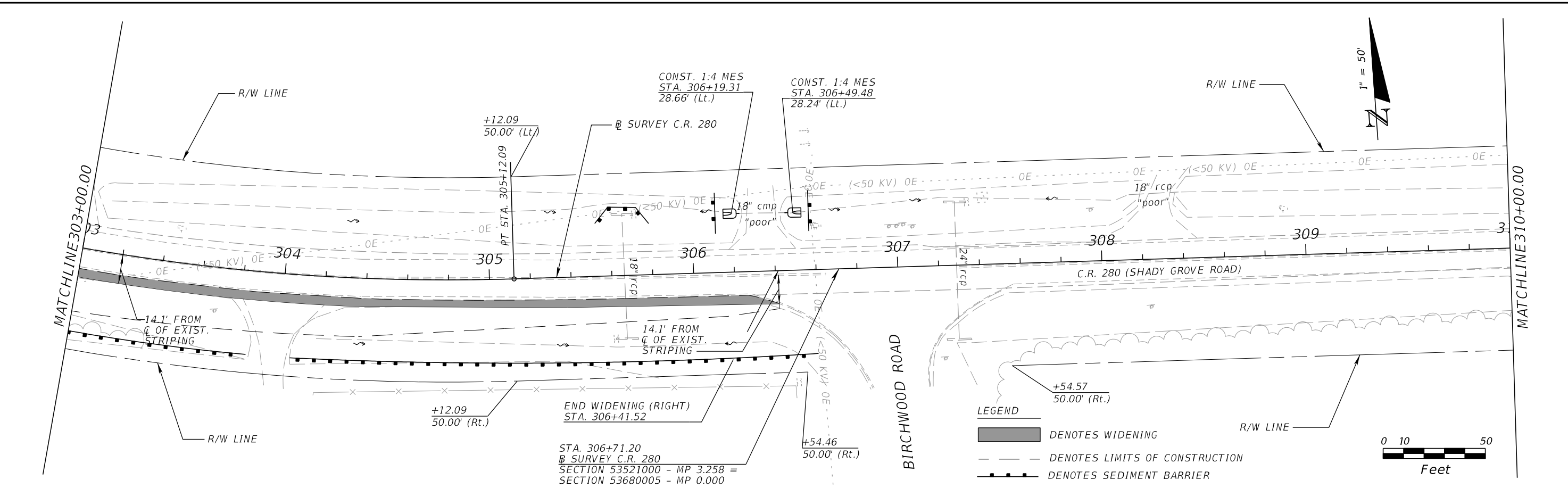
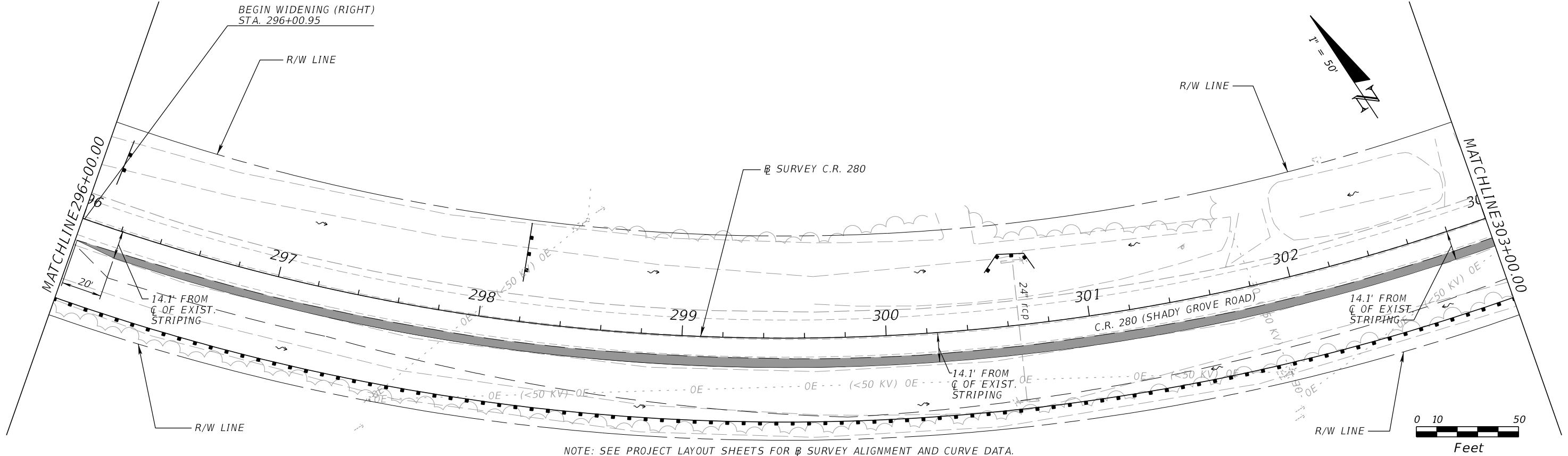


NOTE: SEE PROJECT LAYOUT SHEETS FOR SURVEY ALIGNMENT AND CURVE DATA.

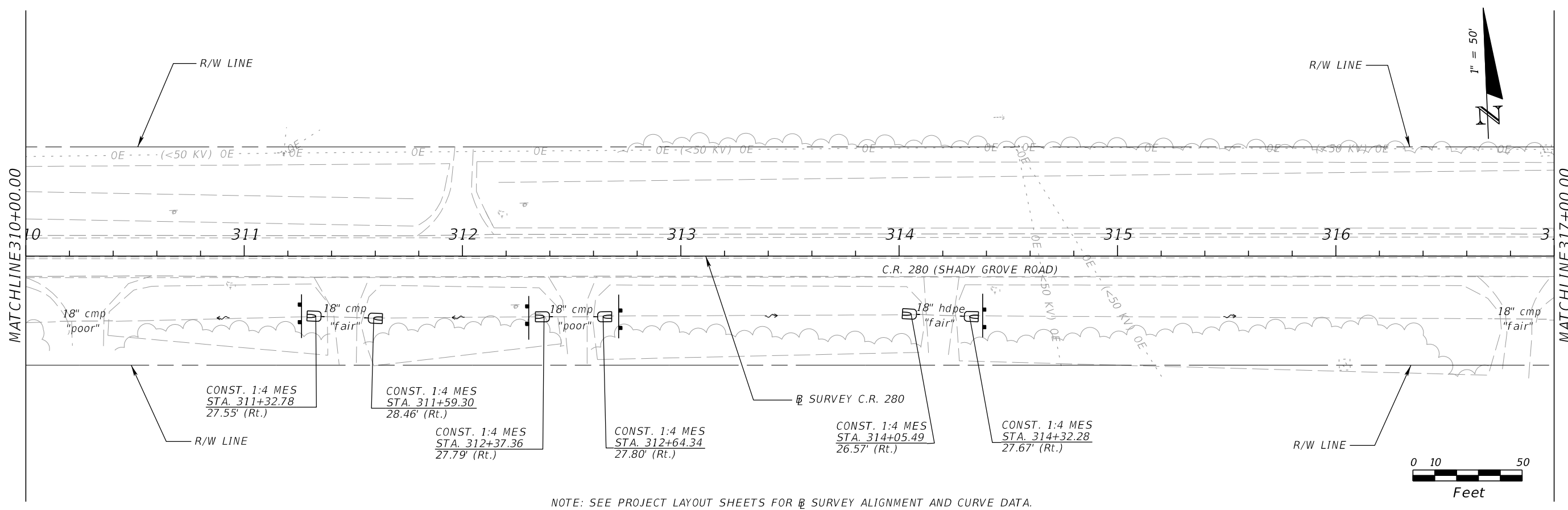


LEGEND
 [Thick Dashed Line] DENOTES WIDENING
 [Thin Dashed Line] DENOTES LIMITS OF CONSTRUCTION
 [Dotted Line] DENOTES SEDIMENT BARRIER

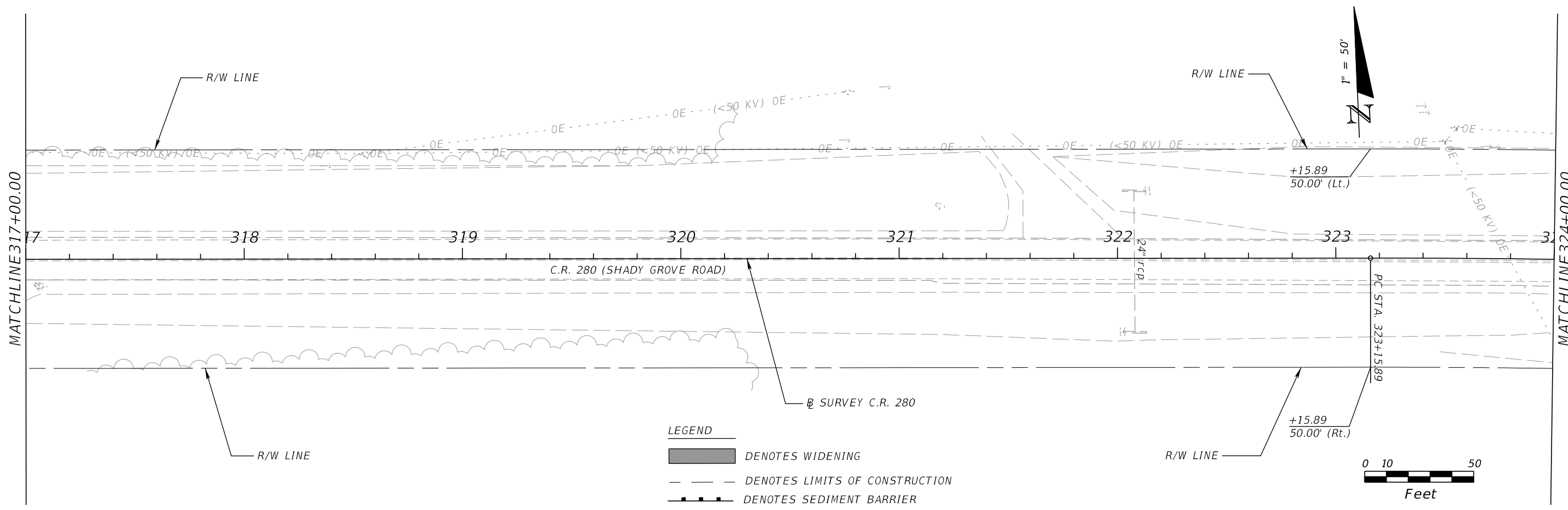
REVISIONS		REVISIONS		Comprehensive Engineering Services, Inc. 201 S Orange Ave, Suite 1300 Orlando, FL 32801-3442 Certificate of Authorization : 7862 Timothy William Linder, P.E., License No. 56190	STATE OF FLORIDA DEPARTMENT OF TRANSPORTATION			ROADWAY PLAN EXHIBIT 24	SHEET NO.
DATE	DESCRIPTION	DATE	DESCRIPTION		ROAD NO.	COUNTY	FINANCIAL PROJECT ID		
	PRELIMINARY NOT FOR CONSTRUCTION				CR 280	JACKSON	436620-1-52-01		
	8/6/2018 9:36:57 AM								



REVISIONS		DATE	DESCRIPTION	Comprehensive Engineering Services, Inc. 201 S Orange Ave, Suite 1300 Orlando, FL 32801-3442 Certificate of Authorization : 7862 Timothy William Linder, P.E., License No. 56190	STATE OF FLORIDA DEPARTMENT OF TRANSPORTATION			ROADWAY PLAN	SHEET NO.
DATE	DESCRIPTION				ROAD NO.	COUNTY	FINANCIAL PROJECT ID		
					CR 280	JACKSON	436620-1-52-01		
PRELIMINARY NOT FOR CONSTRUCTION 8/6/2018 9:36:58 AM								EXHIBIT 25	

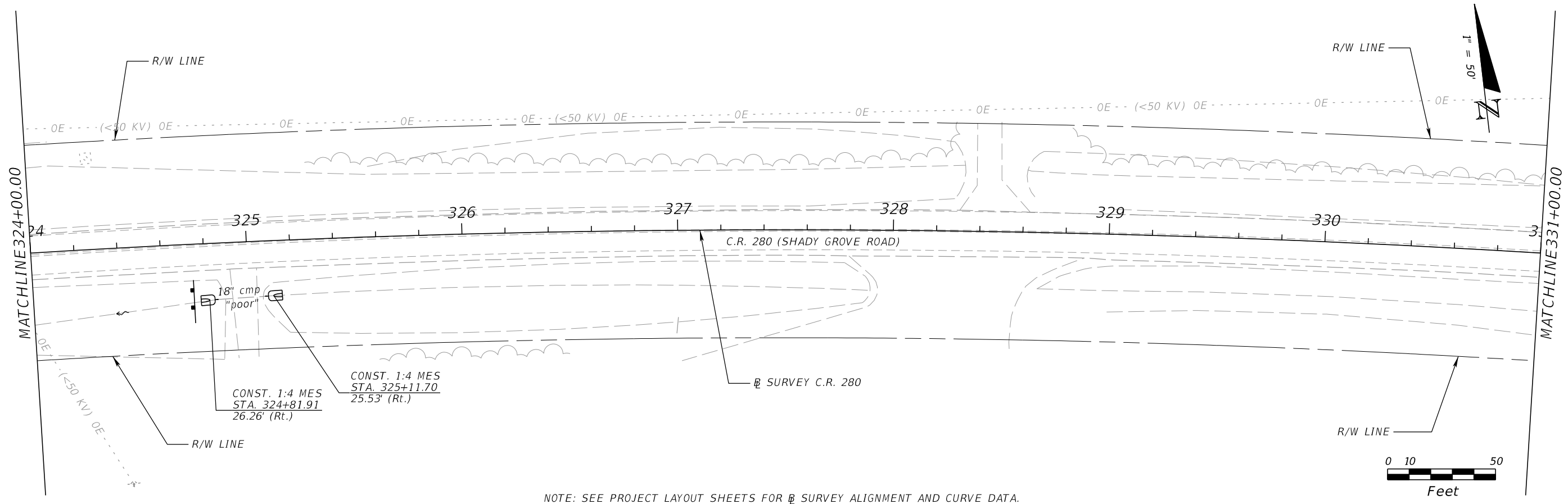


NOTE: SEE PROJECT LAYOUT SHEETS FOR SURVEY ALIGNMENT AND CURVE DATA.

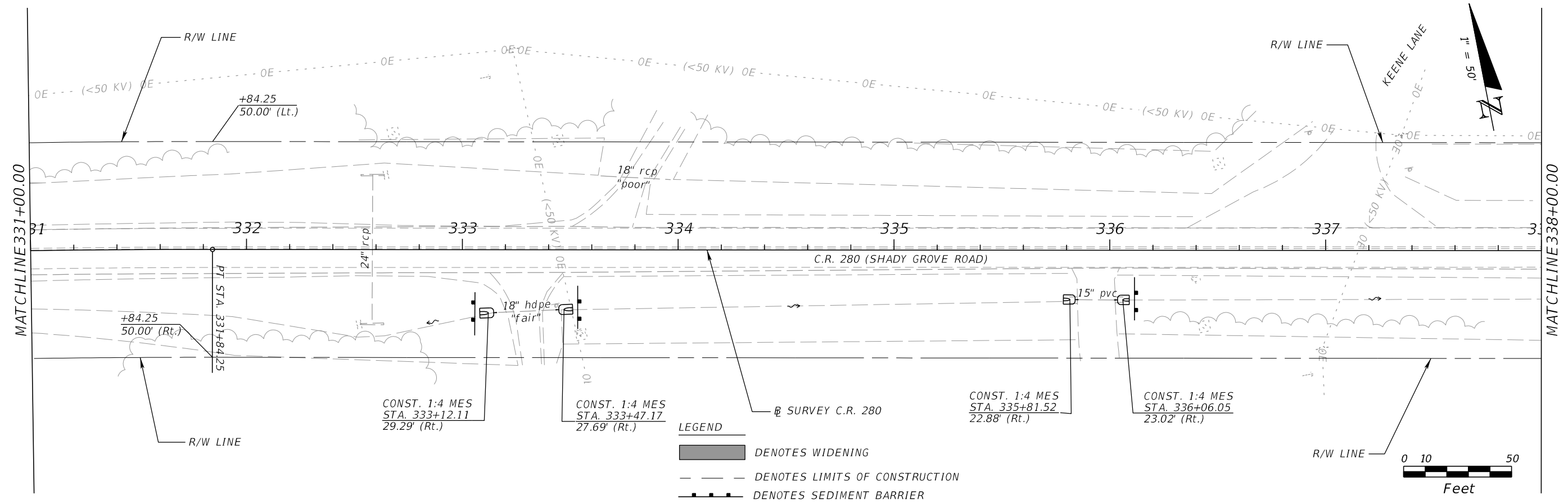


LEGEND
 DENOTES WIDENING
 DENOTES LIMITS OF CONSTRUCTION
 DENOTES SEDIMENT BARRIER

REVISIONS				STATE OF FLORIDA DEPARTMENT OF TRANSPORTATION			ROADWAY PLAN	SHEET NO.
DATE	DESCRIPTION	DATE	DESCRIPTION	ROAD NO.	COUNTY	FINANCIAL PROJECT ID		
	PRELIMINARY NOT FOR CONSTRUCTION			Comprehensive Engineering Services, Inc. 201 S Orange Ave, Suite 1300 Orlando, FL 32801-3442 Certificate of Authorization : 7862 Timothy William Linder, P.E., License No. 56190	CR 280	JACKSON	436620-1-52-01	EXHIBIT 26
	8/6/2018 9:36:58 AM							



NOTE: SEE PROJECT LAYOUT SHEETS FOR SURVEY ALIGNMENT AND CURVE DATA.



LEGEND
 [Solid Grey Box] DENOTES WIDENING
 [Dashed Line] DENOTES LIMITS OF CONSTRUCTION
 [Dotted Line] DENOTES SEDIMENT BARRIER

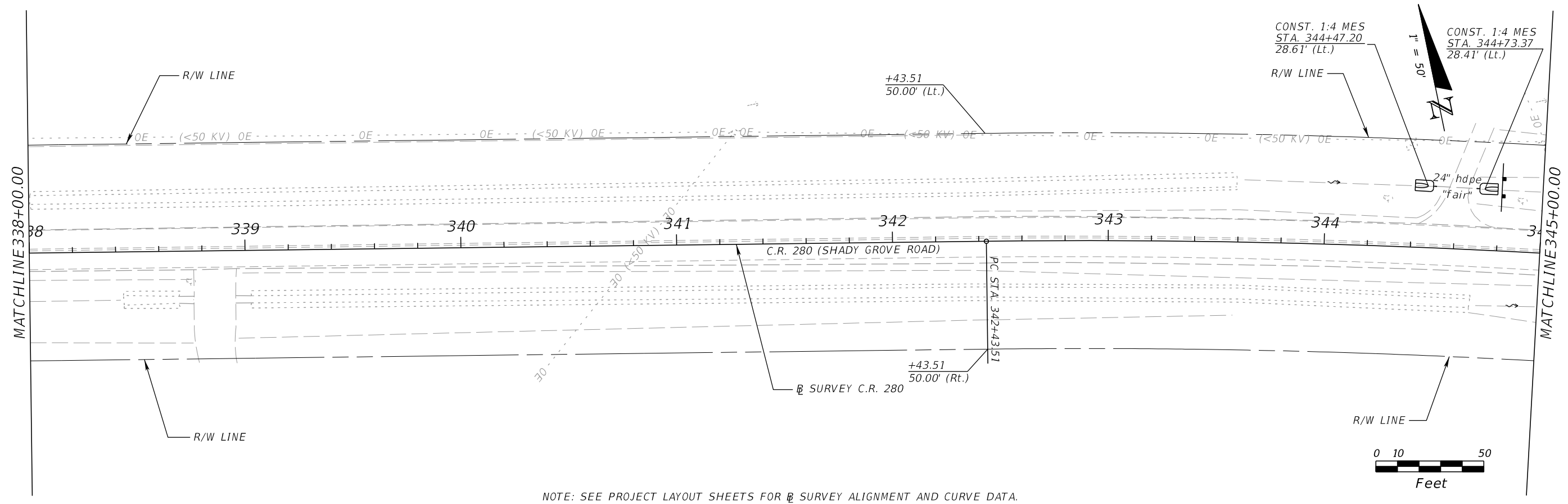
REVISIONS			
DATE	DESCRIPTION	DATE	DESCRIPTION
	PRELIMINARY NOT FOR CONSTRUCTION		
8/6/2018	9:36:59 AM		

Comprehensive Engineering Services, Inc.
 201 S Orange Ave, Suite 1300
 Orlando, FL 32801-3442
 Certificate of Authorization : 7862
 Timothy William Linder, P.E., License No. 56190

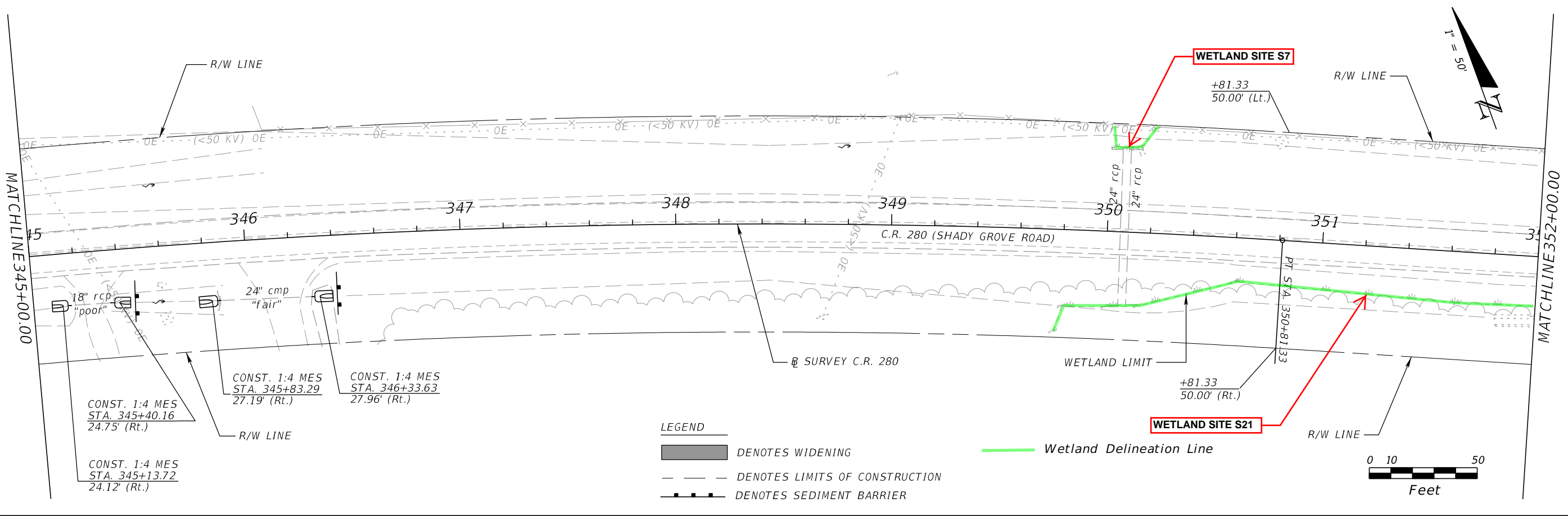
STATE OF FLORIDA DEPARTMENT OF TRANSPORTATION		
ROAD NO.	COUNTY	FINANCIAL PROJECT ID
CR 280	JACKSON	436620-1-52-01

ROADWAY PLAN

SHEET NO.
EXHIBIT 27



NOTE: SEE PROJECT LAYOUT SHEETS FOR SURVEY ALIGNMENT AND CURVE DATA.



- LEGEND**
- DENOTES WIDENING
 - DENOTES LIMITS OF CONSTRUCTION
 - DENOTES SEDIMENT BARRIER

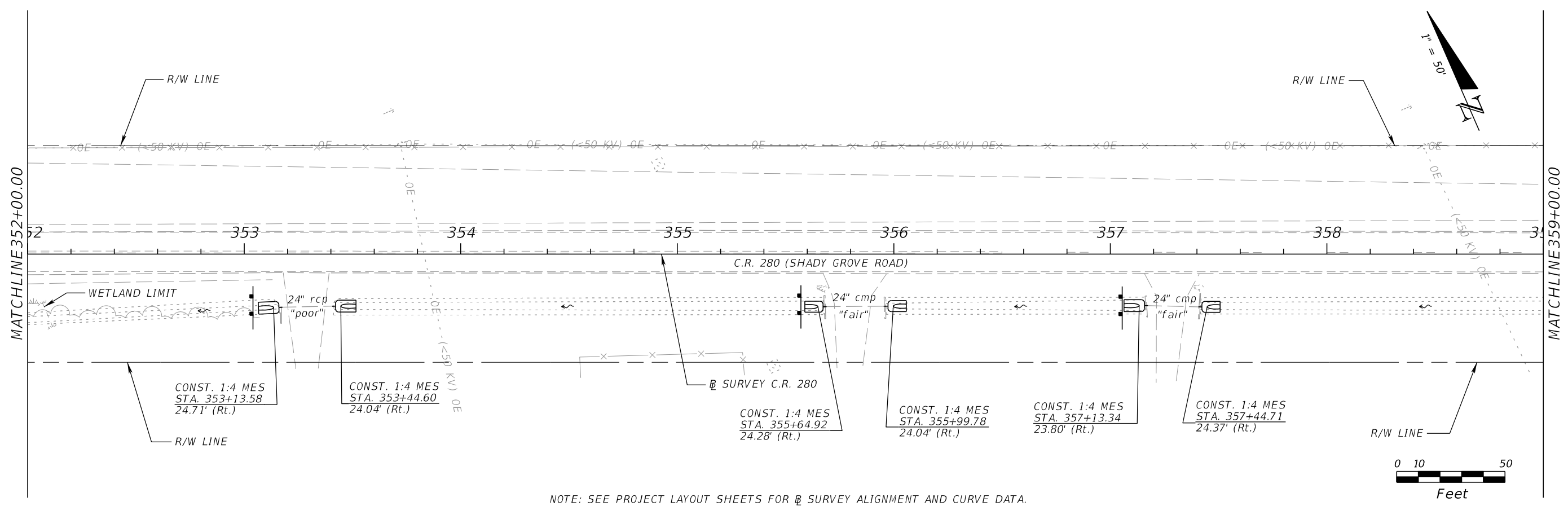
REVISIONS			
DATE	DESCRIPTION	DATE	DESCRIPTION
PRELIMINARY NOT FOR CONSTRUCTION			
8/6/2018		9:36:59 AM	

Comprehensive Engineering Services, Inc.
 201 S Orange Ave, Suite 1300
 Orlando, FL 32801-3442
 Certificate of Authorization : 7862
 Timothy William Linder, P.E., License No. 56190

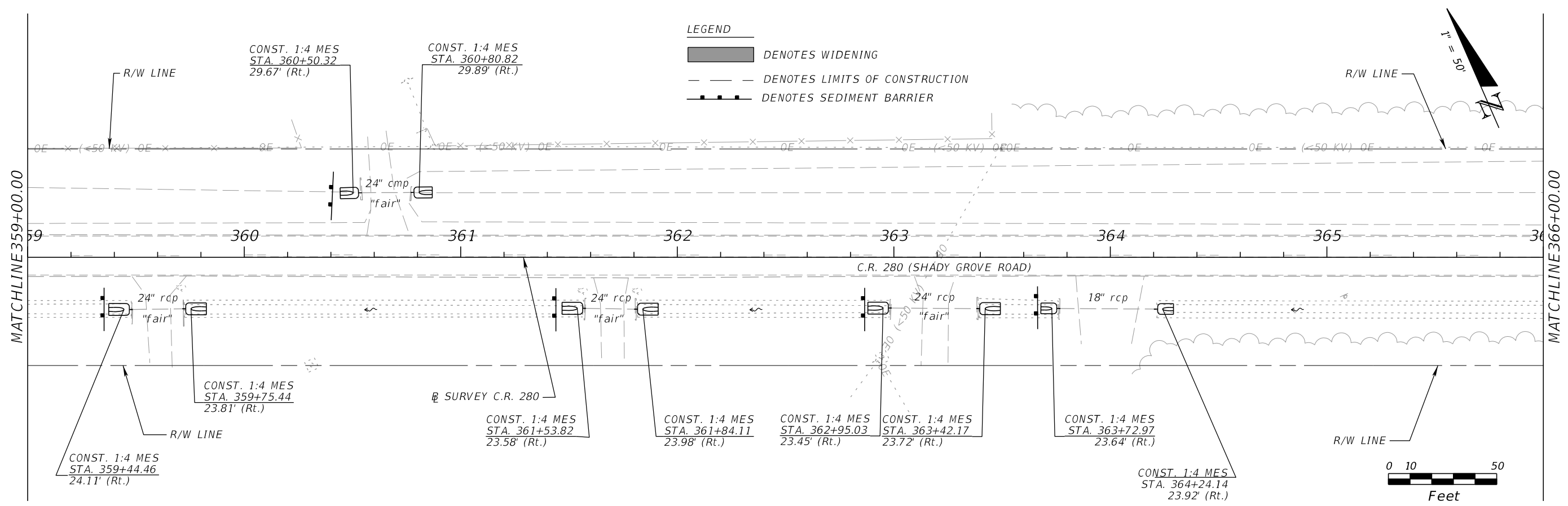
STATE OF FLORIDA DEPARTMENT OF TRANSPORTATION		
ROAD NO.	COUNTY	FINANCIAL PROJECT ID
CR 280	JACKSON	436620-1-52-01

ROADWAY PLAN

EXHIBIT 28



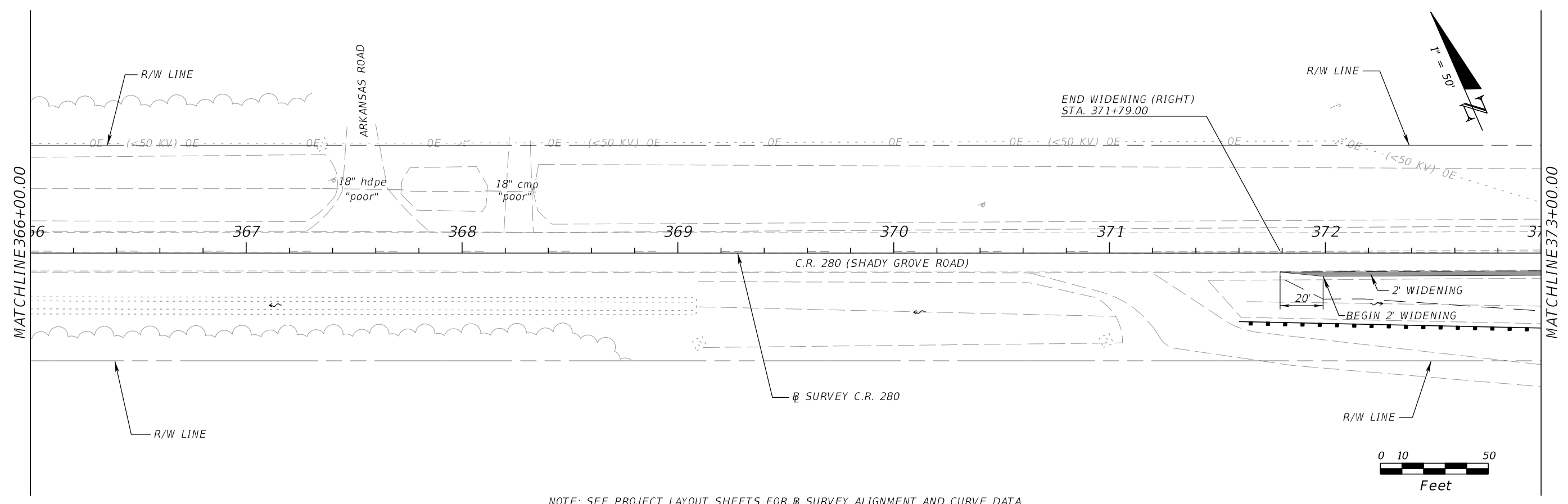
NOTE: SEE PROJECT LAYOUT SHEETS FOR SURVEY ALIGNMENT AND CURVE DATA.



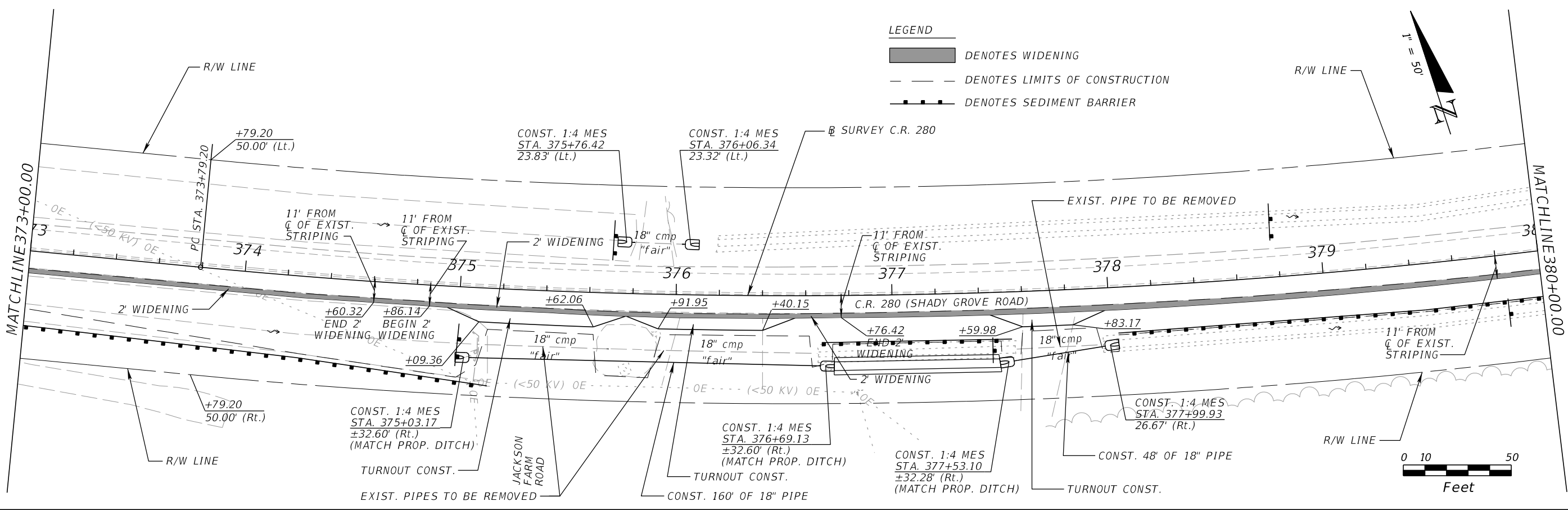
LEGEND

- DENOTES WIDENING
- DENOTES LIMITS OF CONSTRUCTION
- DENOTES SEDIMENT BARRIER

REVISIONS				STATE OF FLORIDA DEPARTMENT OF TRANSPORTATION			ROADWAY PLAN	EXHIBIT 29	
DATE	DESCRIPTION	DATE	DESCRIPTION	ROAD NO.	COUNTY	FINANCIAL PROJECT ID			
PRELIMINARY NOT FOR CONSTRUCTION				Comprehensive Engineering Services, Inc. 201 S Orange Ave, Suite 1300 Orlando, FL 32801-3442 Certificate of Authorization : 7862 Timothy William Linder, P.E., License No. 56190			CR 280	JACKSON	436620-1-52-01
8/6/2018	9:36:59 AM								



NOTE: SEE PROJECT LAYOUT SHEETS FOR \emptyset SURVEY ALIGNMENT AND CURVE DATA.



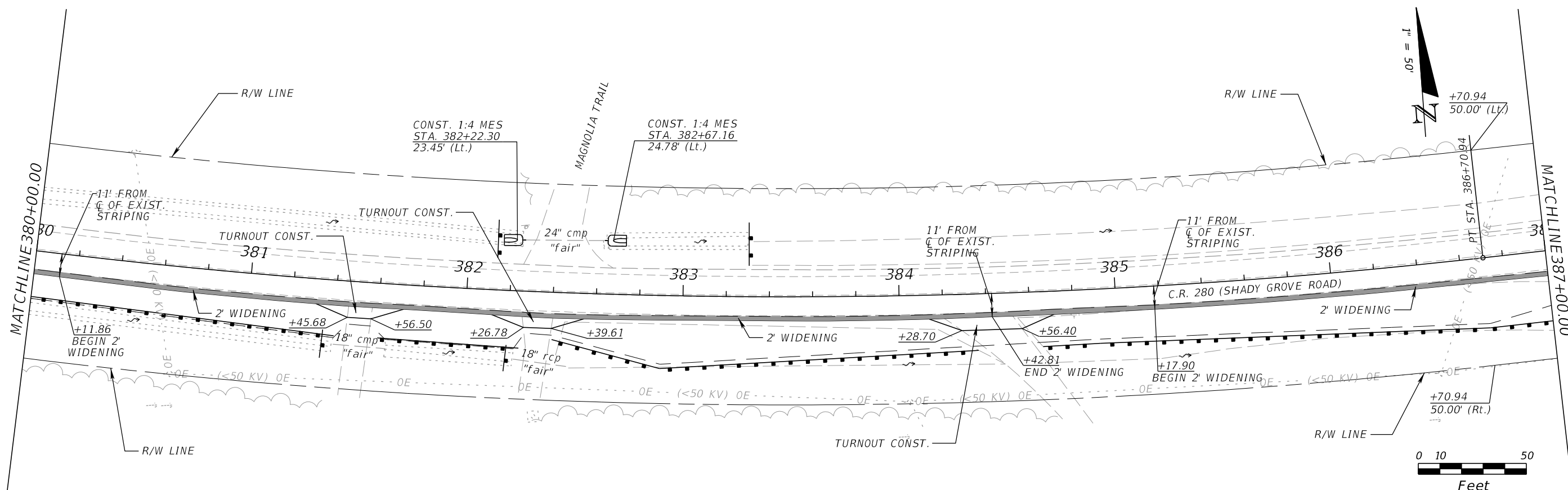
REVISIONS	
DATE	DESCRIPTION
8/6/2018	9:37:00 AM
PRELIMINARY NOT FOR CONSTRUCTION	

Comprehensive Engineering Services, Inc.
201 S Orange Ave, Suite 1300
Orlando, FL 32801-3442
Certificate of Authorization : 7862
Timothy William Linder, P.E., License No. 56190

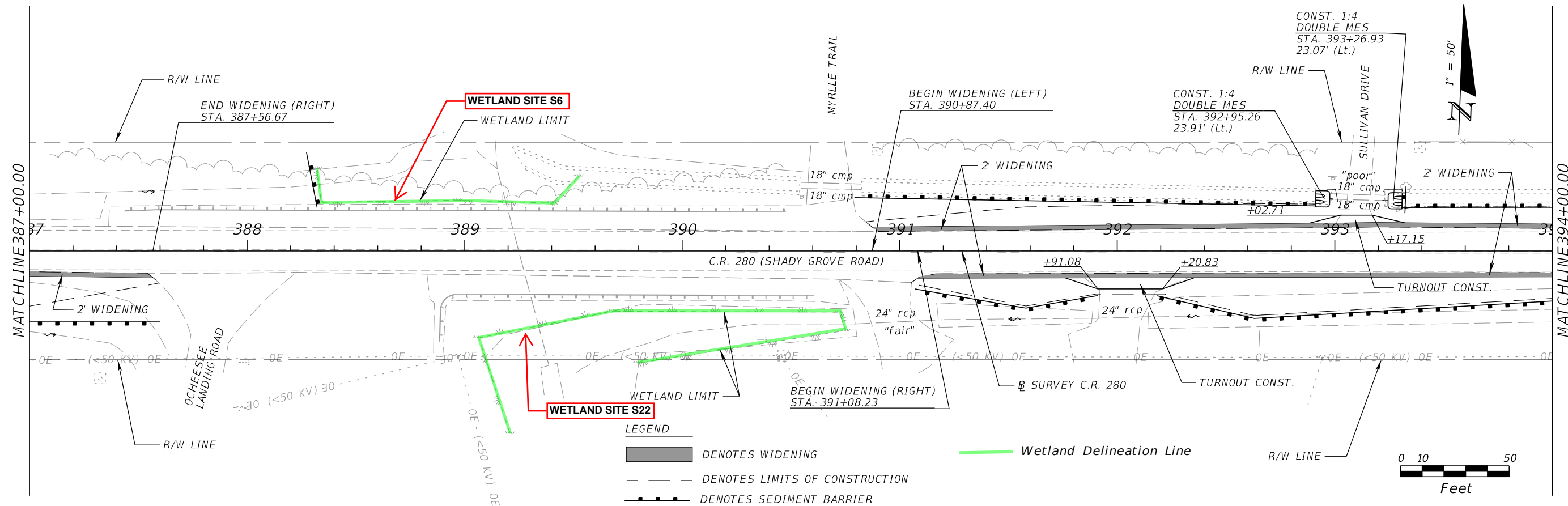
STATE OF FLORIDA DEPARTMENT OF TRANSPORTATION		
ROAD NO.	COUNTY	FINANCIAL PROJECT ID
CR 280	JACKSON	436620-1-52-01

ROADWAY PLAN

SHEET NO.
EXHIBIT 30



NOTE: SEE PROJECT LAYOUT SHEETS FOR \varnothing SURVEY ALIGNMENT AND CURVE DATA.



- LEGEND**
- DENOTES WIDENING
 - DENOTES LIMITS OF CONSTRUCTION
 - DENOTES SEDIMENT BARRIER

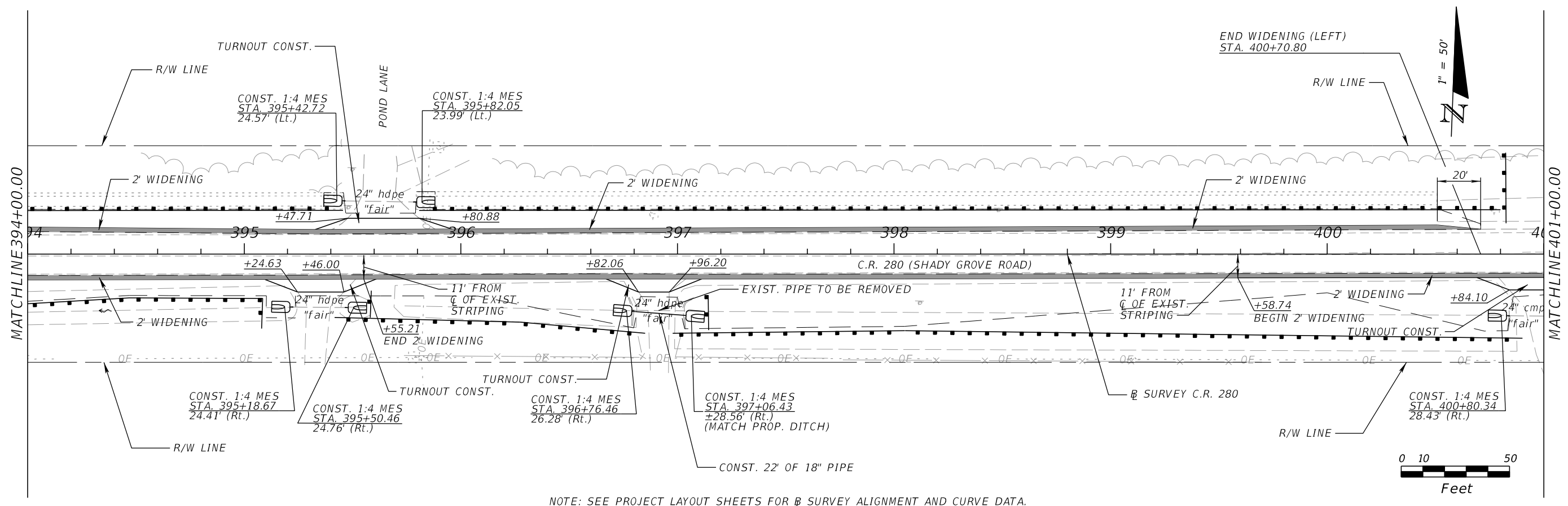
REVISIONS	
DATE	DESCRIPTION
<p>PRELIMINARY NOT FOR CONSTRUCTION</p> <p style="font-size: small;">8/6/2018 9:37:00 AM</p>	

Comprehensive Engineering Services, Inc.
 201 S Orange Ave, Suite 1300
 Orlando, FL 32801-3442
 Certificate of Authorization : 7862
 Timothy William Linder, P.E., License No. 56190

STATE OF FLORIDA DEPARTMENT OF TRANSPORTATION		
ROAD NO.	COUNTY	FINANCIAL PROJECT ID
CR 280	JACKSON	436620-1-52-01

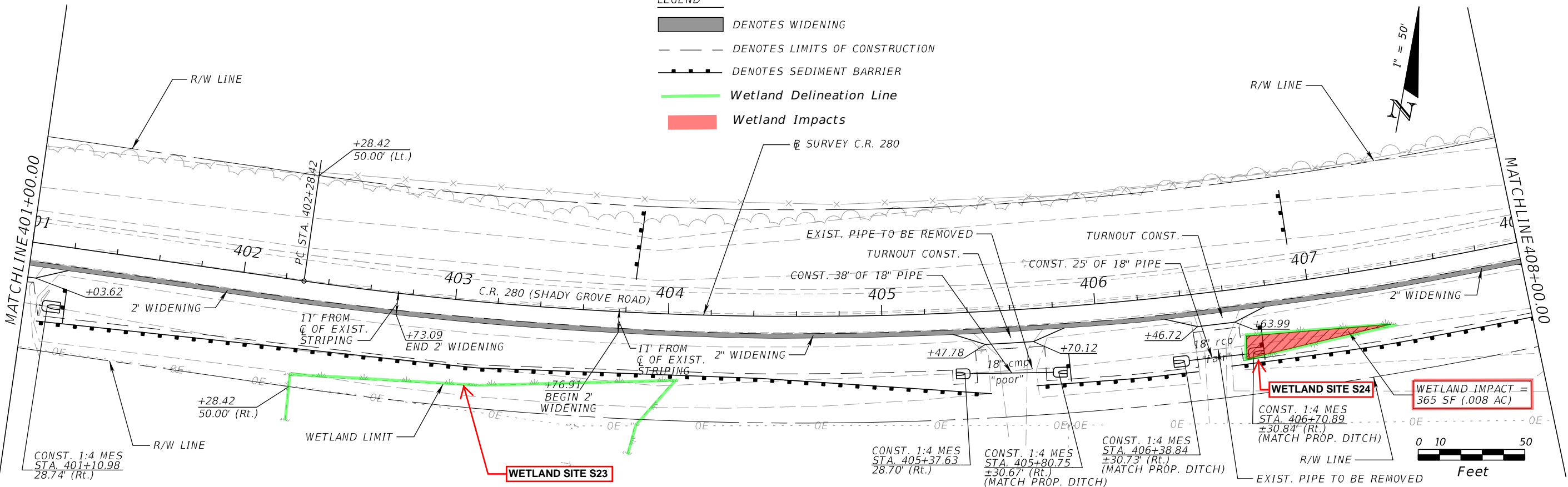
ROADWAY PLAN

SHEET NO.
EXHIBIT 31



NOTE: SEE PROJECT LAYOUT SHEETS FOR SURVEY ALIGNMENT AND CURVE DATA.

- LEGEND**
- DENOTES WIDENING
 - DENOTES LIMITS OF CONSTRUCTION
 - DENOTES SEDIMENT BARRIER
 - Wetland Delineation Line
 - Wetland Impacts



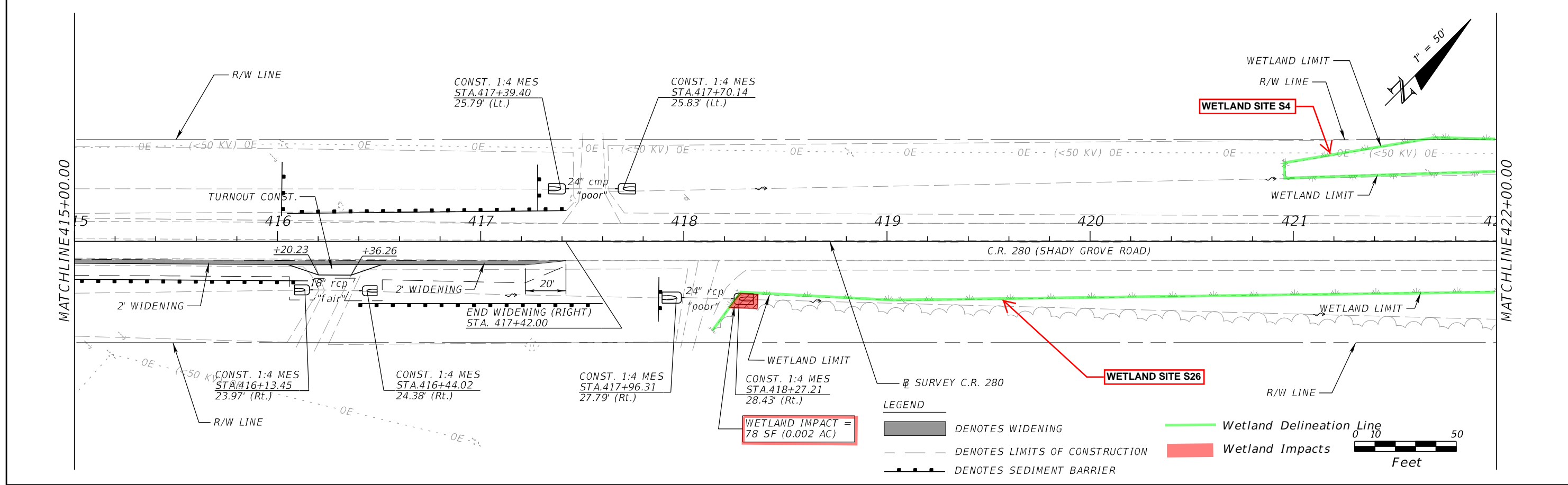
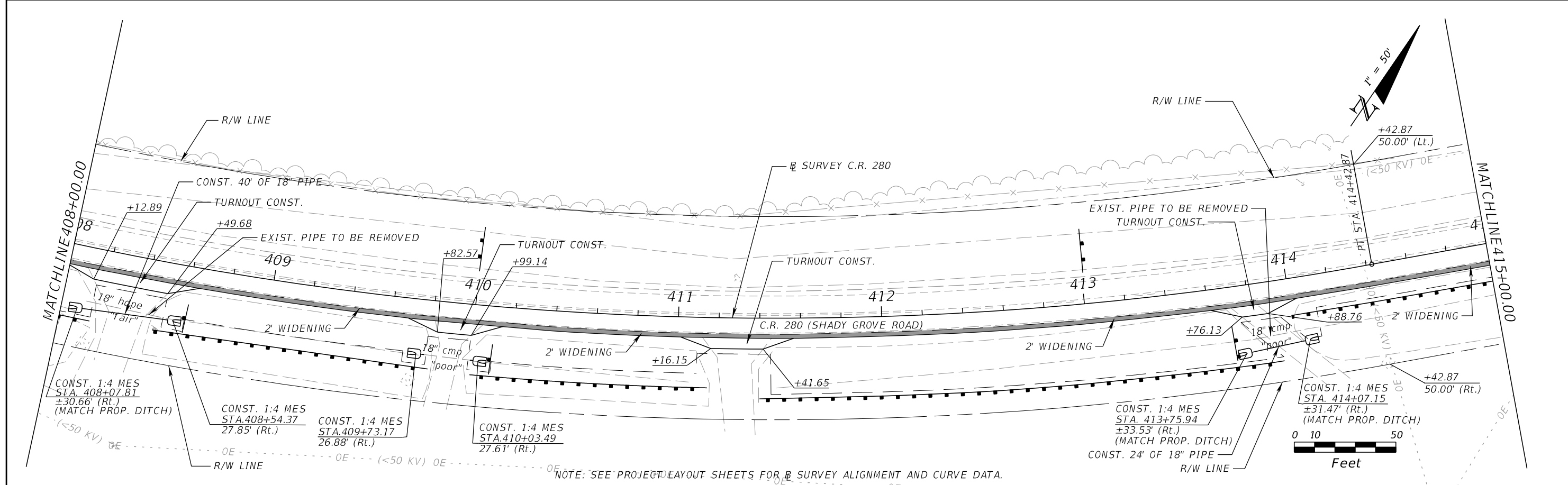
REVISIONS	
DATE	DESCRIPTION
8/6/2018	PRELIMINARY NOT FOR CONSTRUCTION
9:37:01 AM	

Comprehensive Engineering Services, Inc.
 201 S Orange Ave, Suite 1300
 Orlando, FL 32801-3442
 Certificate of Authorization : 7862
 Timothy William Linder, P.E., License No. 56190

STATE OF FLORIDA DEPARTMENT OF TRANSPORTATION		
ROAD NO.	COUNTY	FINANCIAL PROJECT ID
CR 280	JACKSON	436620-1-52-01

ROADWAY PLAN

EXHIBIT 32



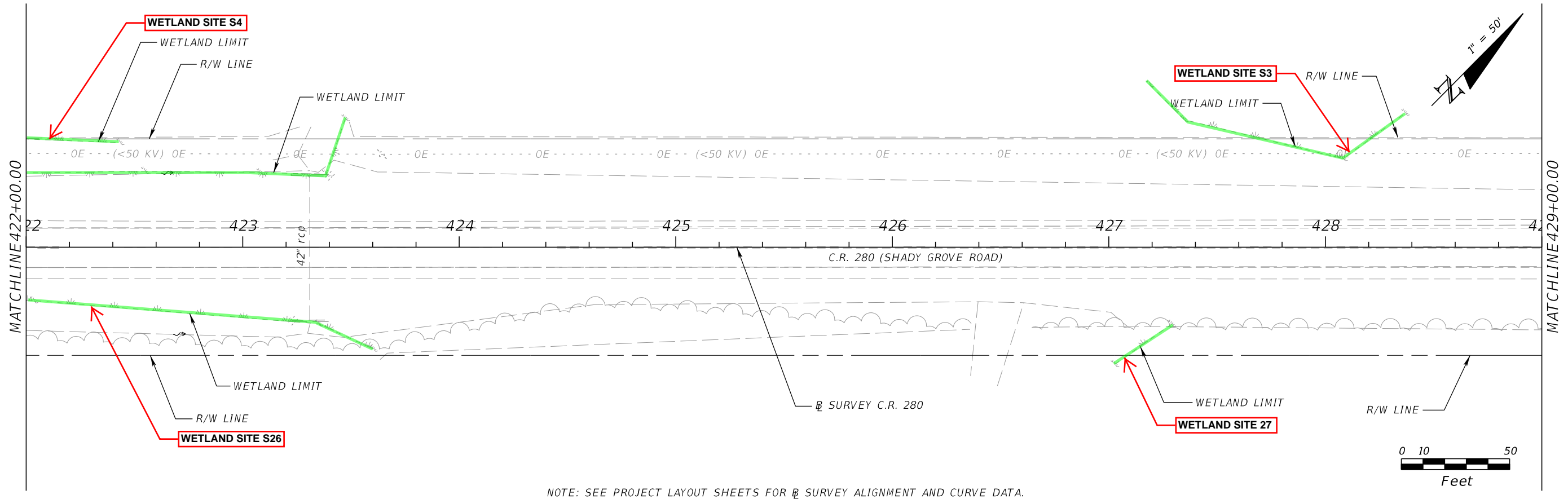
REVISIONS	
DATE	DESCRIPTION
8/6/2018	PRELIMINARY NOT FOR CONSTRUCTION

Comprehensive Engineering Services, Inc.
 201 S Orange Ave, Suite 1300
 Orlando, FL 32801-3442
 Certificate of Authorization : 7862
 Timothy William Linder, P.E., License No. 56190

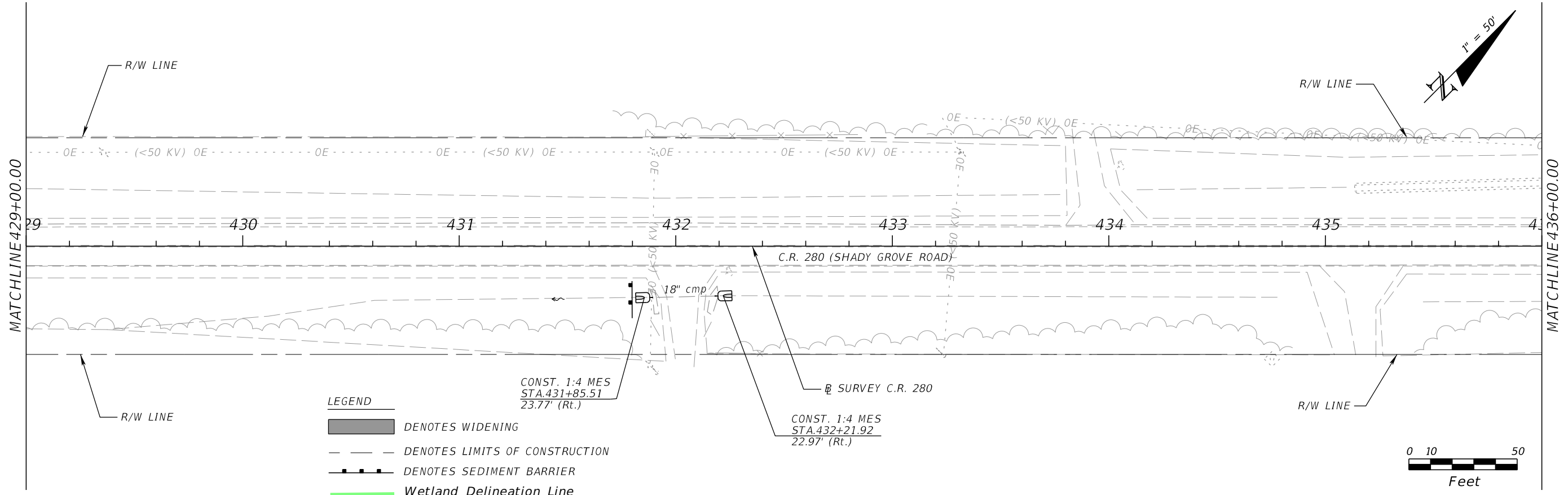
STATE OF FLORIDA DEPARTMENT OF TRANSPORTATION		
ROAD NO.	COUNTY	FINANCIAL PROJECT ID
CR 280	JACKSON	436620-1-52-01

ROADWAY PLAN

EXHIBIT 33

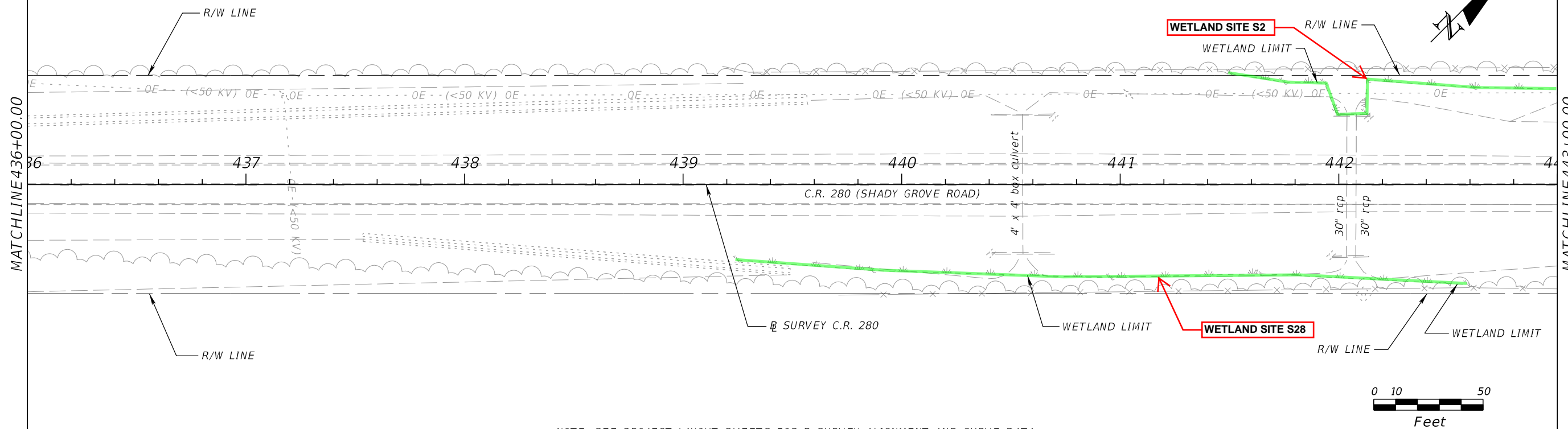


NOTE: SEE PROJECT LAYOUT SHEETS FOR SURVEY ALIGNMENT AND CURVE DATA.

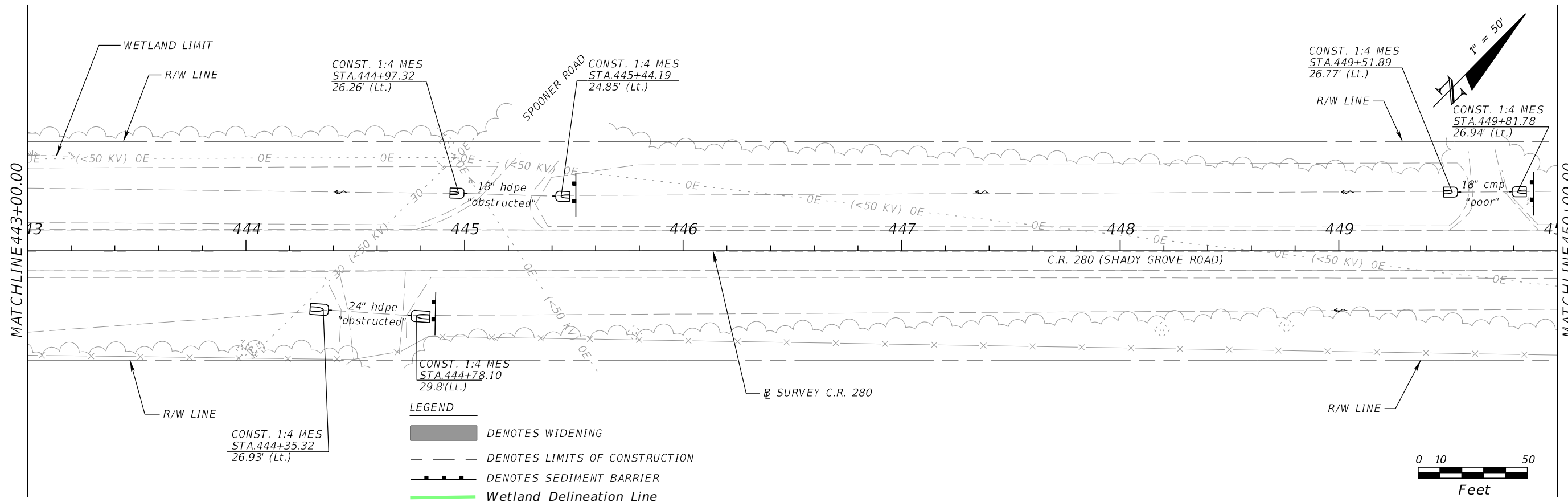


- LEGEND**
- DENOTES WIDENING
 - DENOTES LIMITS OF CONSTRUCTION
 - DENOTES SEDIMENT BARRIER
 - Wetland Delineation Line

REVISIONS				STATE OF FLORIDA DEPARTMENT OF TRANSPORTATION			ROADWAY PLAN	EXHIBIT 34		
DATE	DESCRIPTION	DATE	DESCRIPTION	ROAD NO.	COUNTY	FINANCIAL PROJECT ID				
<p>PRELIMINARY NOT FOR CONSTRUCTION</p> <p style="font-size: small;">8/6/2018 9:37:02 AM</p>				<p>Comprehensive Engineering Services, Inc. 201 S Orange Ave, Suite 1300 Orlando, FL 32801-3442 Certificate of Authorization : 7862 Timothy William Linder, P.E., License No. 56190</p>			<p>CR 280</p>	<p>JACKSON</p>	<p>436620-1-52-01</p>	<p>SHEET NO.</p>



NOTE: SEE PROJECT LAYOUT SHEETS FOR SURVEY ALIGNMENT AND CURVE DATA.



- LEGEND**
- DENOTES WIDENING
 - DENOTES LIMITS OF CONSTRUCTION
 - DENOTES SEDIMENT BARRIER
 - Wetland Delineation Line

REVISIONS			
DATE	DESCRIPTION	DATE	DESCRIPTION
PRELIMINARY			
NOT FOR CONSTRUCTION			
8/6/2018	9:37:02 AM		

Comprehensive Engineering Services, Inc.
 201 S Orange Ave, Suite 1300
 Orlando, FL 32801-3442
 Certificate of Authorization : 7862
 Timothy William Linder, P.E., License No. 56190

STATE OF FLORIDA DEPARTMENT OF TRANSPORTATION		
ROAD NO.	COUNTY	FINANCIAL PROJECT ID
CR 280	JACKSON	436620-1-52-01

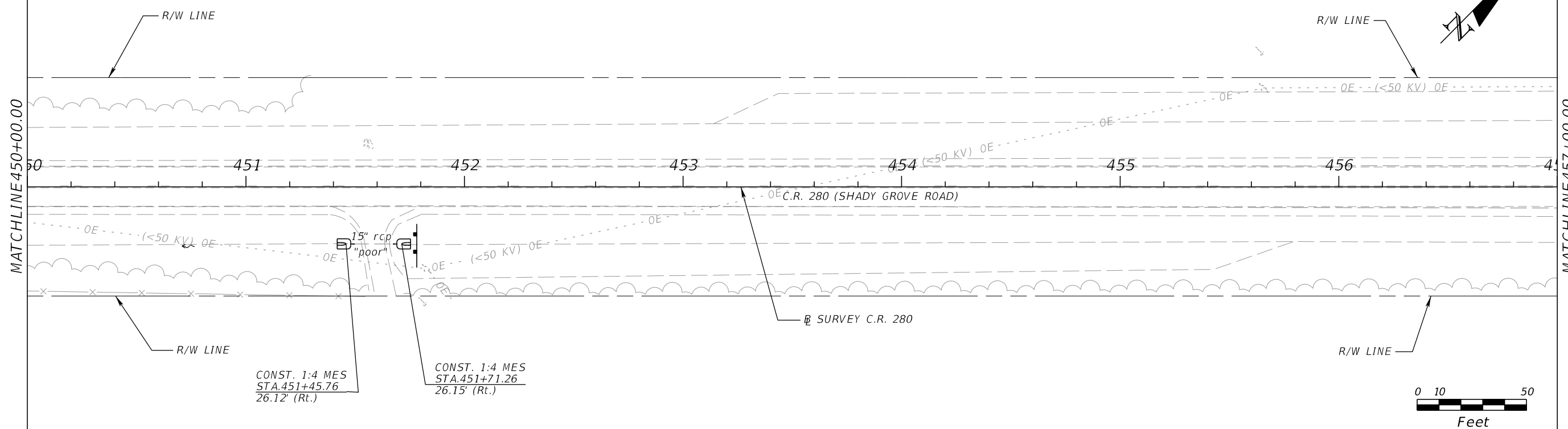
ROADWAY PLAN

EXHIBIT 35

SHEET NO.

MATCHLINE 450+00.00

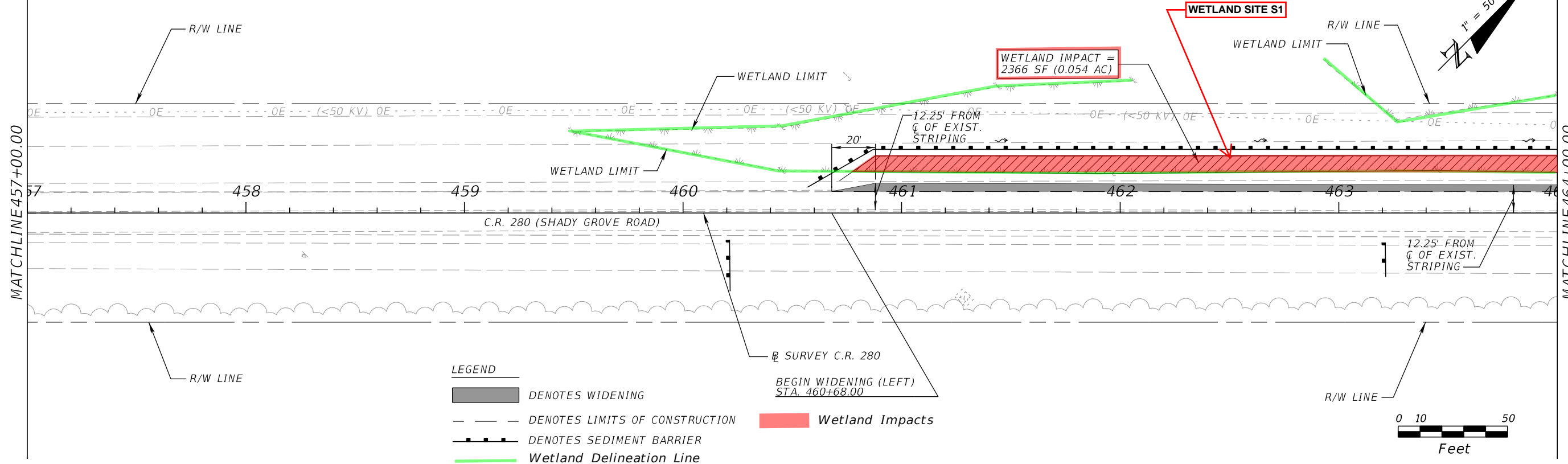
MATCHLINE 457+00.00



NOTE: SEE PROJECT LAYOUT SHEETS FOR SURVEY ALIGNMENT AND CURVE DATA.

MATCHLINE 457+00.00

MATCHLINE 464+00.00



LEGEND

- DENOTES WIDENING
- DENOTES LIMITS OF CONSTRUCTION
- DENOTES SEDIMENT BARRIER
- Wetland Delineation Line
- Wetland Impacts

BEGIN WIDENING (LEFT) STA. 460+68.00

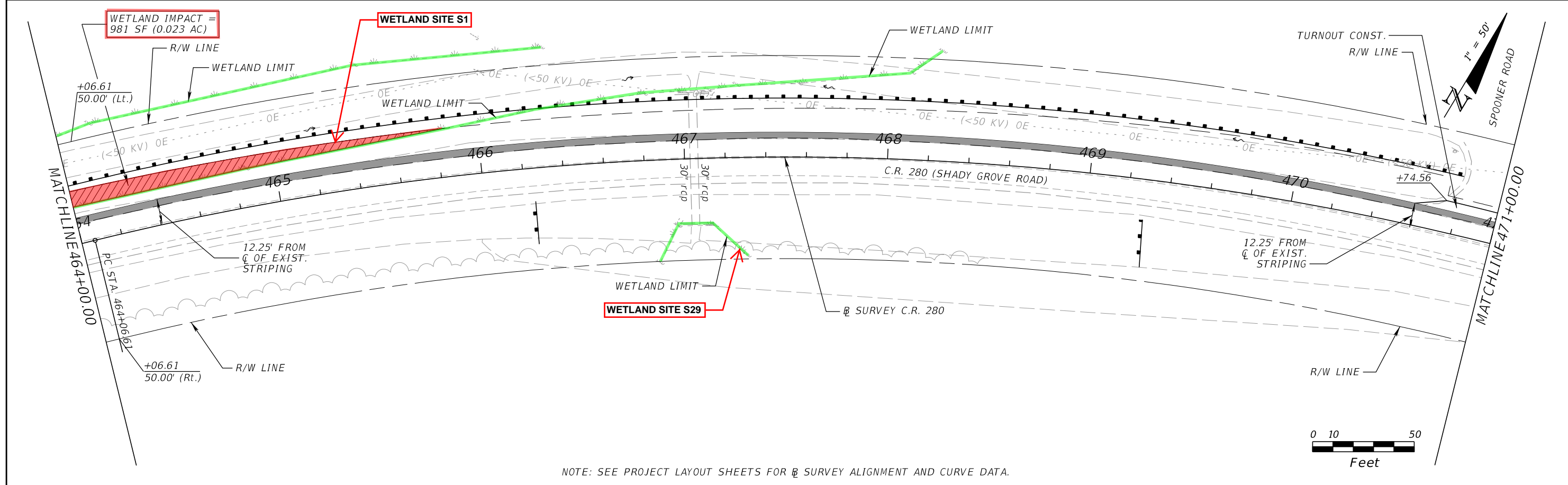
REVISIONS	
DATE	DESCRIPTION
8/6/2018	PRELIMINARY NOT FOR CONSTRUCTION
9:37:03 AM	

Comprehensive Engineering Services, Inc.
 201 S Orange Ave, Suite 1300
 Orlando, FL 32801-3442
 Certificate of Authorization : 7862
 Timothy William Linder, P.E., License No. 56190

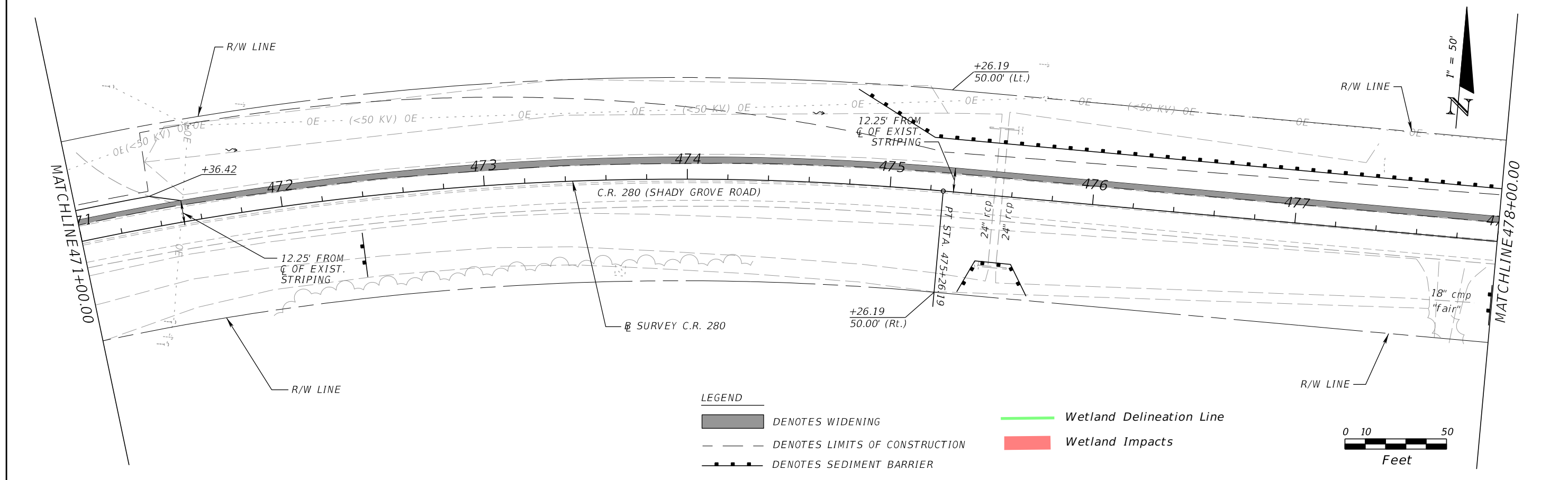
STATE OF FLORIDA DEPARTMENT OF TRANSPORTATION		
ROAD NO.	COUNTY	FINANCIAL PROJECT ID
CR 280	JACKSON	436620-1-52-01

ROADWAY PLAN

SHEET NO.
EXHIBIT 36



NOTE: SEE PROJECT LAYOUT SHEETS FOR SURVEY ALIGNMENT AND CURVE DATA.



LEGEND

- DENOTES WIDENING
- DENOTES LIMITS OF CONSTRUCTION
- DENOTES SEDIMENT BARRIER
- Wetland Delineation Line
- Wetland Impacts

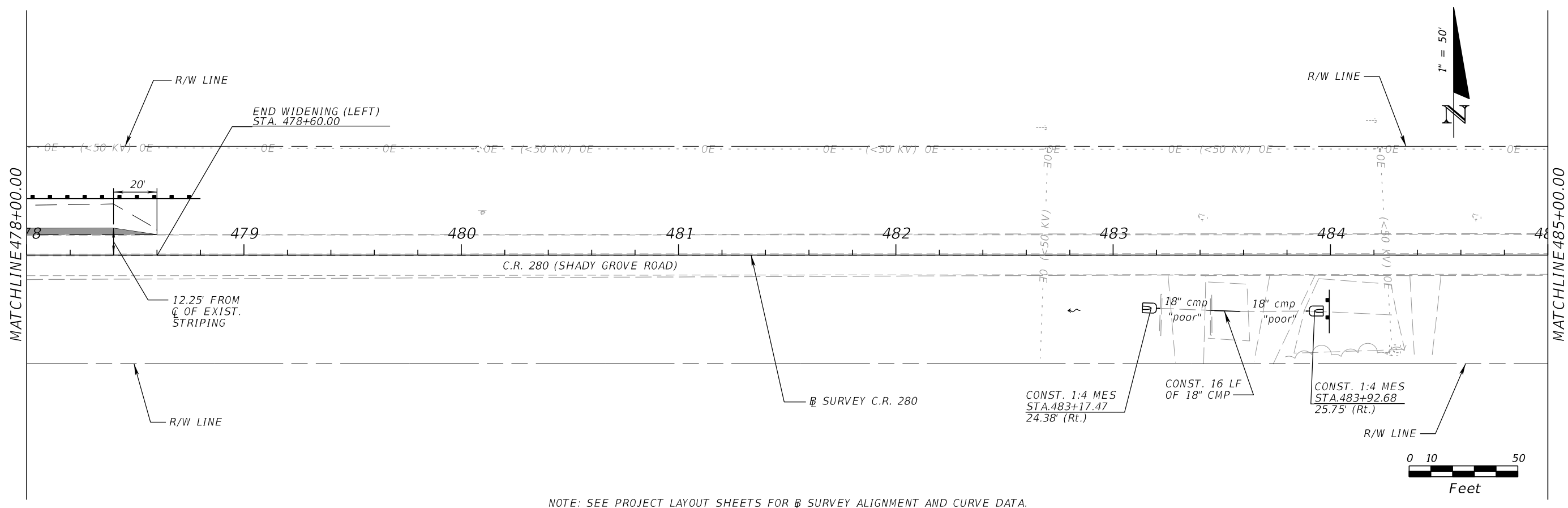
REVISIONS	
DATE	DESCRIPTION
8/6/2018	9:37:03 AM
PRELIMINARY NOT FOR CONSTRUCTION	

Comprehensive Engineering Services, Inc.
 201 S Orange Ave, Suite 1300
 Orlando, FL 32801-3442
 Certificate of Authorization : 7862
 Timothy William Linder, P.E., License No. 56190

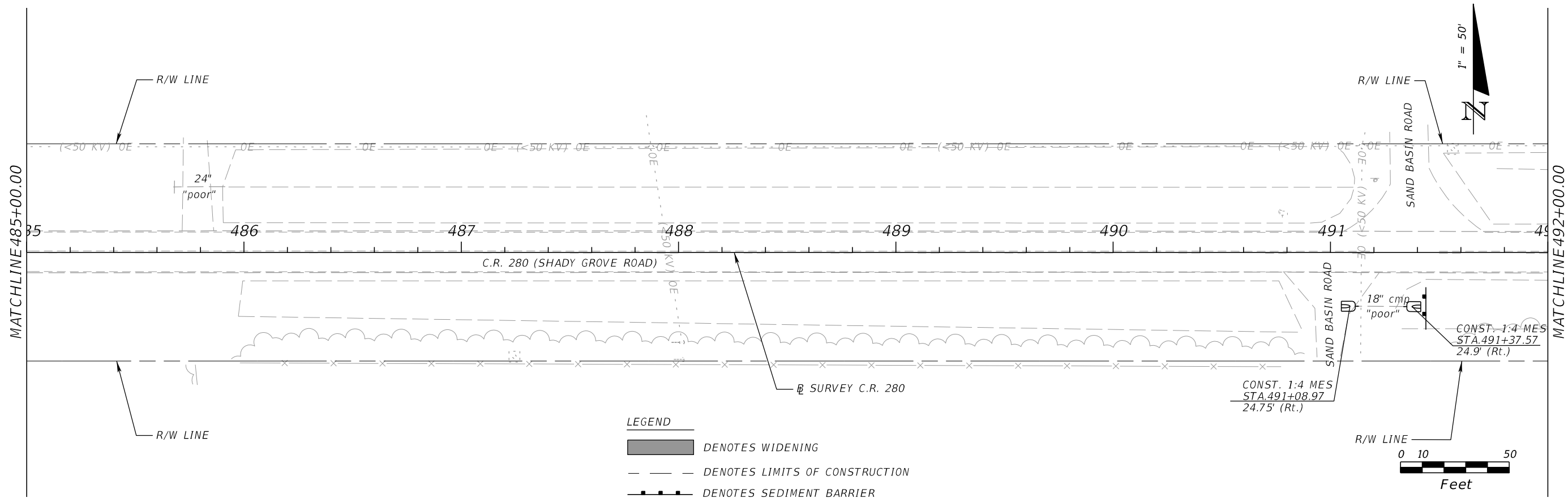
STATE OF FLORIDA DEPARTMENT OF TRANSPORTATION		
ROAD NO.	COUNTY	FINANCIAL PROJECT ID
CR 280	JACKSON	436620-1-52-01

ROADWAY PLAN

EXHIBIT 37



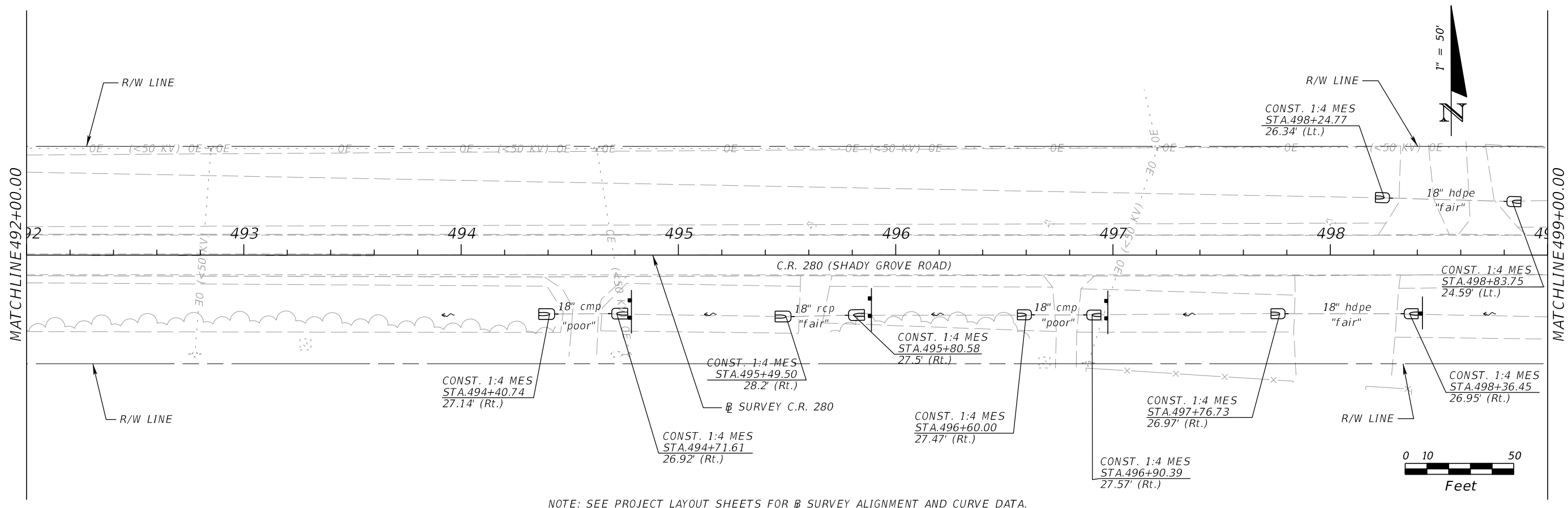
NOTE: SEE PROJECT LAYOUT SHEETS FOR SURVEY ALIGNMENT AND CURVE DATA.



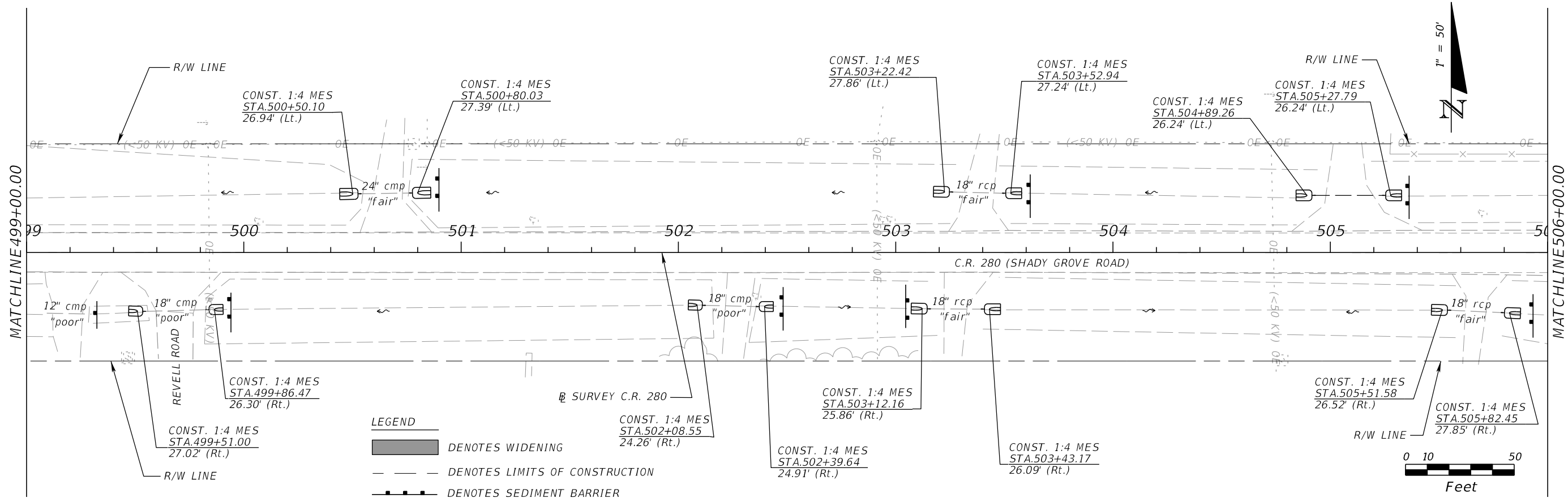
LEGEND

- DENOTES WIDENING
- DENOTES LIMITS OF CONSTRUCTION
- DENOTES SEDIMENT BARRIER

REVISIONS				STATE OF FLORIDA DEPARTMENT OF TRANSPORTATION			ROADWAY PLAN	EXHIBIT 38
DATE	DESCRIPTION	DATE	DESCRIPTION	ROAD NO.	COUNTY	FINANCIAL PROJECT ID		
	PRELIMINARY NOT FOR CONSTRUCTION			CR 280	JACKSON	436620-1-52-01		
	8/6/2018 9:37:04 AM			Comprehensive Engineering Services, Inc. 201 S Orange Ave, Suite 1300 Orlando, FL 32801-3442 Certificate of Authorization : 7862 Timothy William Linder, P.E., License No. 56190			SHEET NO.	



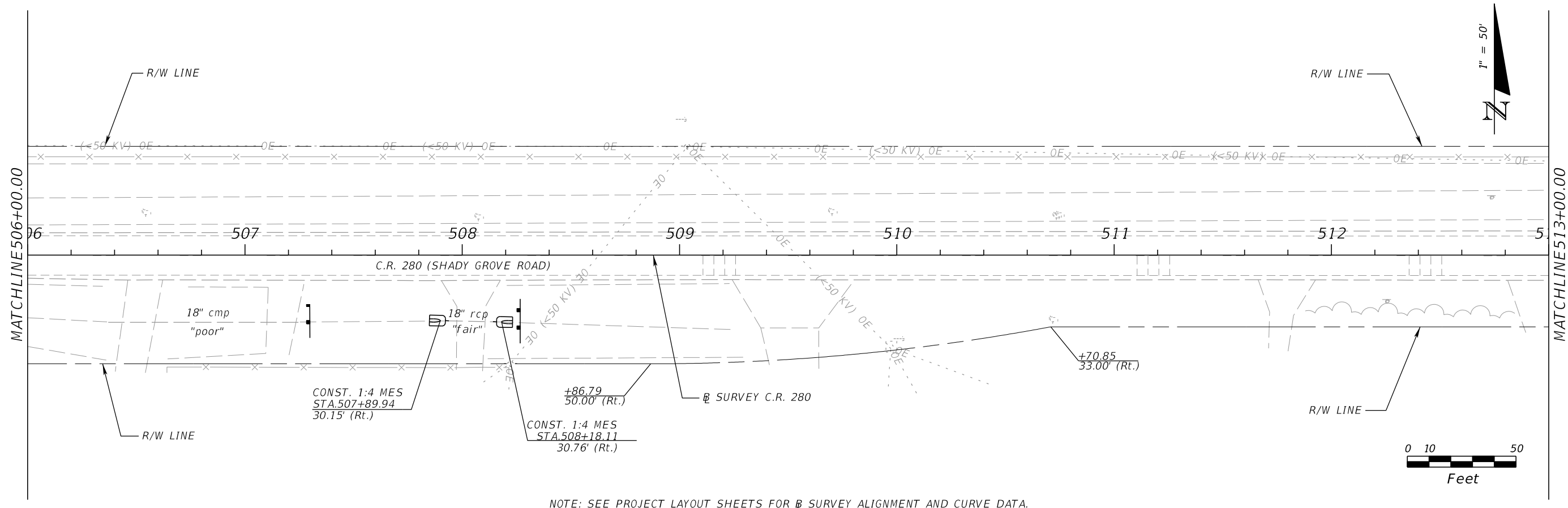
NOTE: SEE PROJECT LAYOUT SHEETS FOR SURVEY ALIGNMENT AND CURVE DATA.



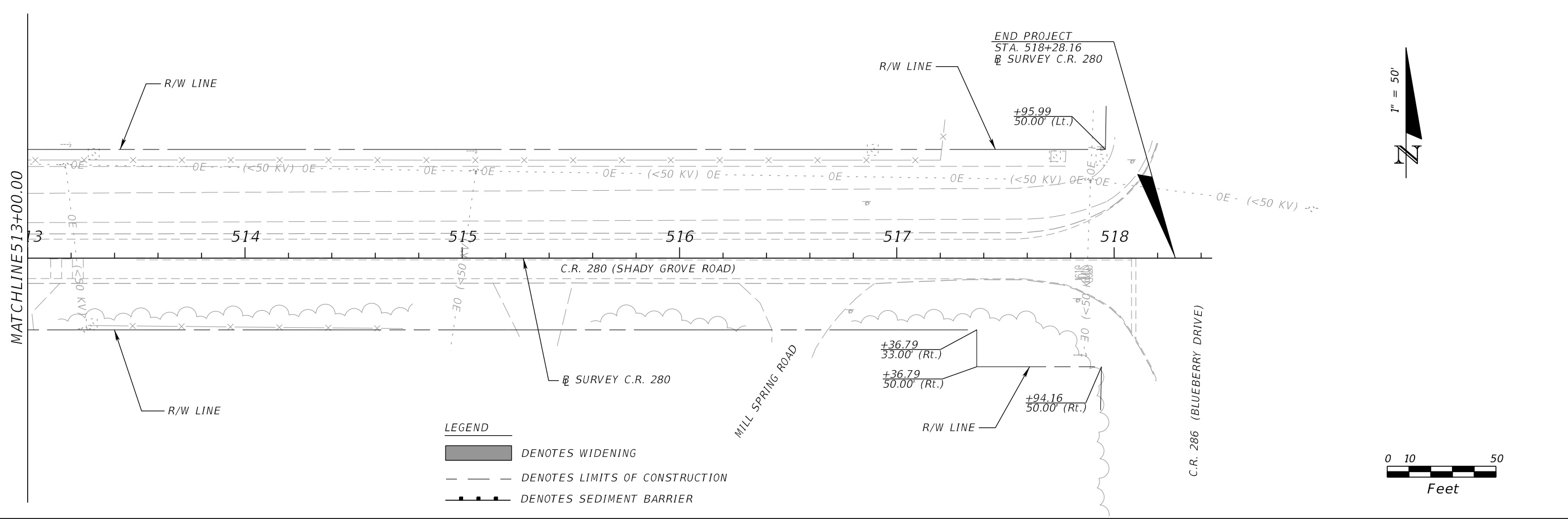
LEGEND

- DENOTES WIDENING
- DENOTES LIMITS OF CONSTRUCTION
- DENOTES SEDIMENT BARRIER

REVISIONS		REVISIONS		Comprehensive Engineering Services, Inc. 201 S Orange Ave, Suite 1300 Orlando, FL 32801-3442 Certificate of Authorization : 7862 Timothy William Linder, P.E., License No. 56190	STATE OF FLORIDA DEPARTMENT OF TRANSPORTATION			ROADWAY PLAN	SHEET NO. EXHIBIT 39
DATE	DESCRIPTION	DATE	DESCRIPTION		ROAD NO.	COUNTY	FINANCIAL PROJECT ID		
PRELIMINARY NOT FOR CONSTRUCTION <small>8/6/2018 9:37:04 AM</small>					CR 280	JACKSON	436620-1-52-01		



NOTE: SEE PROJECT LAYOUT SHEETS FOR SURVEY ALIGNMENT AND CURVE DATA.



- LEGEND**
- DENOTES WIDENING
 - DENOTES LIMITS OF CONSTRUCTION
 - DENOTES SEDIMENT BARRIER

REVISIONS			
DATE	DESCRIPTION	DATE	DESCRIPTION
<p>PRELIMINARY NOT FOR CONSTRUCTION</p> <p style="font-size: small;">8/6/2018 9:37:04 AM</p>			

Comprehensive Engineering Services, Inc.
 201 S Orange Ave, Suite 1300
 Orlando, FL 32801-3442
 Certificate of Authorization : 7862
 Timothy William Linder, P.E., License No. 56190

STATE OF FLORIDA DEPARTMENT OF TRANSPORTATION		
ROAD NO.	COUNTY	FINANCIAL PROJECT ID
CR 280	JACKSON	436620-1-52-01

ROADWAY PLAN

EXHIBIT 40