



## Florida Department of Transportation

JEB BUSH  
GOVERNOR

THOMAS F. BARRY, JR.  
SECRETARY

Environmental Management Office  
Post Office Box 607  
Chipley, FL 32428  
850-638-0250, Ext. 512

August 31, 2000

Mr. Duncan Cairns  
Northwest Florida Water Management District  
81 Water Management Drive  
Havana, FL 32333-9700

RE: Mitigation Inventory - Revision

Dear Mr. Cairns:

Attached is the Revised Mitigation Inventory for the year 2000-2001. Added to the inventory are .3 acres for the St. George Island Bridge sea grass mitigation and 0.56 acres for the SR 10 - CSX Bridge Replacement.

If you have any questions or need further information, please call me at the above number or SunCom 767-1512.

Sincerely,

A handwritten signature in blue ink that reads "Frank Roberts".

Frank Roberts  
Environmental Permits Coordinator

FR/rg  
Attachments

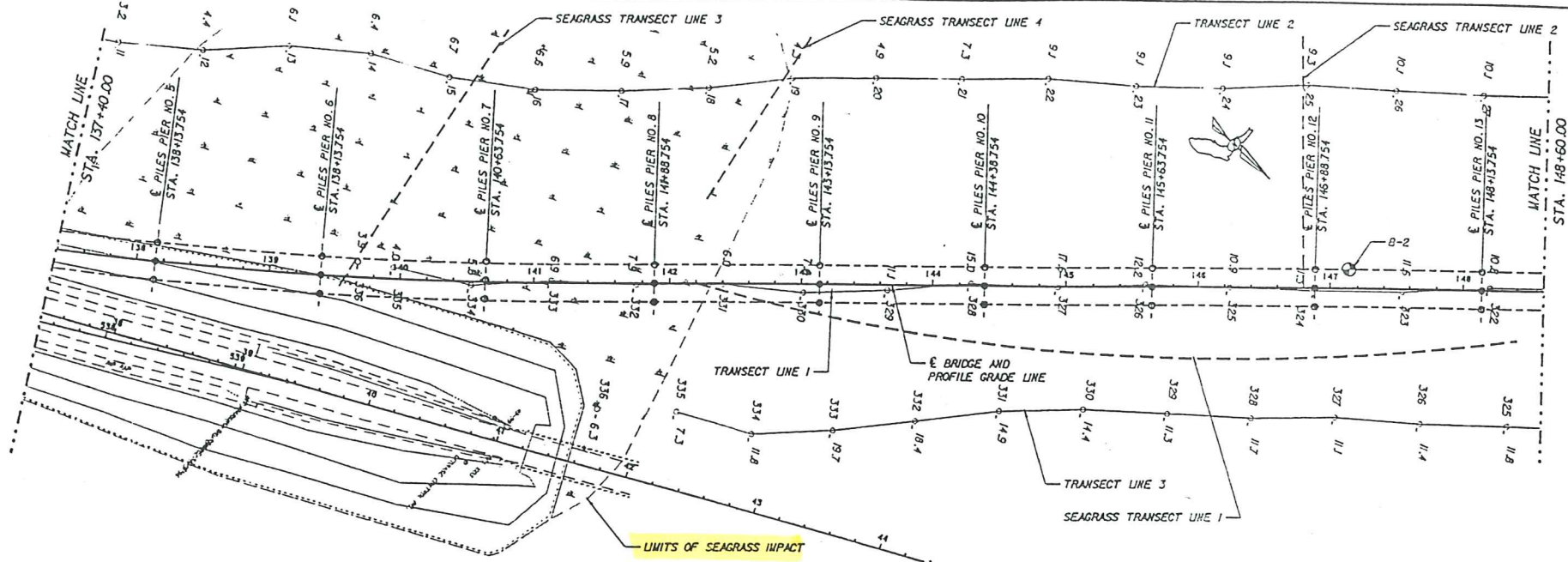
cc: Chuck Allen - DOT - Tallahassee  
Connie Bersok - DEP  
Tommy Barfield, Bryant Paulk, Cheryl McCall - DOT

[www.dot.state.fl.us](http://www.dot.state.fl.us)



FDOT District 3 ENVIRONMENTAL IMPACT INVENTORY - FY \_\_ 2000/2001

Work Program Item Number/Fincial Management Number	Project Description	Water Management District	Wetland Location (Include Sec., Rnge., Twship)	Name of Drainage Basin	Mitigation Date	Begin Construction Date	Florida Land Use Classification Codes (List Each Wetland Type Separately)	Impact Acres Per Each FLUCCS Type	Wetland Quality	Water Use Classification	Name of Surface Waters or Wetlands	State/Regional Designation(s)	Listed Species Affected Y/N	Permit Application Date
3119123 FM 2206431	US 98-SR 30 from SR 83 to Peach Creek - Walton County	NWFWMD	Sect.:1,6,5,8,9,16 15,22,23,26,36, R-18W T-3S	Choctaw River Basin	2000/20001	11/01/2001	615 Stream & Lake Swamp	42.5	L	Class 3	Peach Creek		No	11/01/2000
3119124 FM 2206441	US 98-SR 30 from Peach Creek to Bay County Line	NWFWMD	Sect: 31,32,33,4 3,2,1 R-19W T-3S	Choctaw River Basin	2000/20001	06/01/2002	615 Stream & Lake Swamp	42	L	Class 3	Peach Creek		No	09/28/2000
3118042 FM 2204021	SR 87 from SR 30 (US 98) to CR 399 (N. of Five Forks Rd.)	NWFWMD	Sect:8,9,17,20 R-26W T-2S	Santa Rosa Sound	2000/20001	11/01/2002	411 Pine Flatwoods	5.68	L	Class 3			No	12/05/2001
FM 2224341	SR 8A I-110/SR 8 - I-10 from CR 95A (Old Palafox) to East SR 291 Davis Hwy.	NWFWMD	Sect.18,19,29,30 R-30W T-1S	Escambia Bay	2000/20001	08/01/2002	411 Pine Flatwoods	2	L	Class 3			No	04/07/2001
3112677 FM 2187721	SR 300 - Bryant Patton Bridge (St. George Island Bridge)	NWFWMD		Apalachicola Bay	2000/2001	07/18/1999	911 Seagrass	0.3	N/A	Class 2	Apalachicola Bay		No	N/A
3118037 FM 2203971	SR 10 (US 90) Bridge Replacement at CSX Railroad	NWFWMD	Sect.2 R-28W T-1N	Blackwater River	2000/2001	07/01/2001	615 Stream & Lake Swamp	0.56	M	Class 3			No	10/01/2000



PARTIAL PLAN

TRANSECT 1 - CENTERLINE OF NEW BRIDGE FROM NORTH SHORE TO SOUTH			
EVENT	BOTTOM FIRMINESS	SUBSTRATE TYPE	APPROXIMATE DISTANCE FROM N/S SHORE AND REMARKS
322	FIRM	THIN SHELL HASH	19,300 FT FROM N. SHORE
323	FIRM	THIN SHELL HASH	
324	FIRM	SHELLS	
325	FIRM	THIN SHELLS	
TRANSECT #2 - 150 FT WEST OF CENTERLINE OF NEW BRIDGE FROM SOUTH SHORE NORTH			
EVENT	BOTTOM FIRMINESS	SUBSTRATE TYPE	APPROXIMATE DISTANCE FROM N/S SHORE AND REMARKS
22	FIRM	THIN SHELL HASH	1,440 FT FROM S. SHORE
23	FIRM	THIN SHELLS	
24	FIRM	THIN SHELLS	
25	FIRM	SHELLS	
26	FIRM	SHELL HASH	
27	FIRM	SHELLS	
TRANSECT #3 - 100 FT EAST OF CENTERLINE OF NEW BRIDGE FROM NORTH SHORE SOUTH			
EVENT	BOTTOM FIRMINESS	SUBSTRATE TYPE	APPROXIMATE DISTANCE FROM N/S SHORE AND REMARKS
325	FIRM	SHELLS	19,745 FT FROM N. SHORE
326	FIRM	THIN SHELLS	
327	FIRM	SHELLS BURIED	
328	FIRM	SHELLS	
329	FIRM	SHELLS	
330	FIRM	SHELLS	
331	FIRM	THIN SHELLS	

LEGEND:


- SEAGRASS TRANSECT LINE
-  SEAGRASS

OYSTER LAYOUT

ST. GEORGE BRIDGE  
 SR 300 OVER APALACHICOLA BAY  
 STATE PROJECT No. 2187721 52 01  
 ST. GEORGE SOUND, FRANKLIN COUNTY, FL.  
 FLORIDA DEPARTMENT OF TRANSPORTATION  
 DATE: Dec. 1999 SHEET: 2

CONTRACT PLANS  
 FINANCIAL PROJECT NO. 220397-1-52-01  
 STATE PROJECT NO. 58010-3556  
 (FEDERAL FUNDS)  
 SANTA ROSA COUNTY  
 STATE ROAD NO. 10 (U.S. 90)

LOCATION OF PROJECT

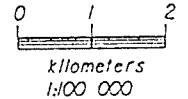
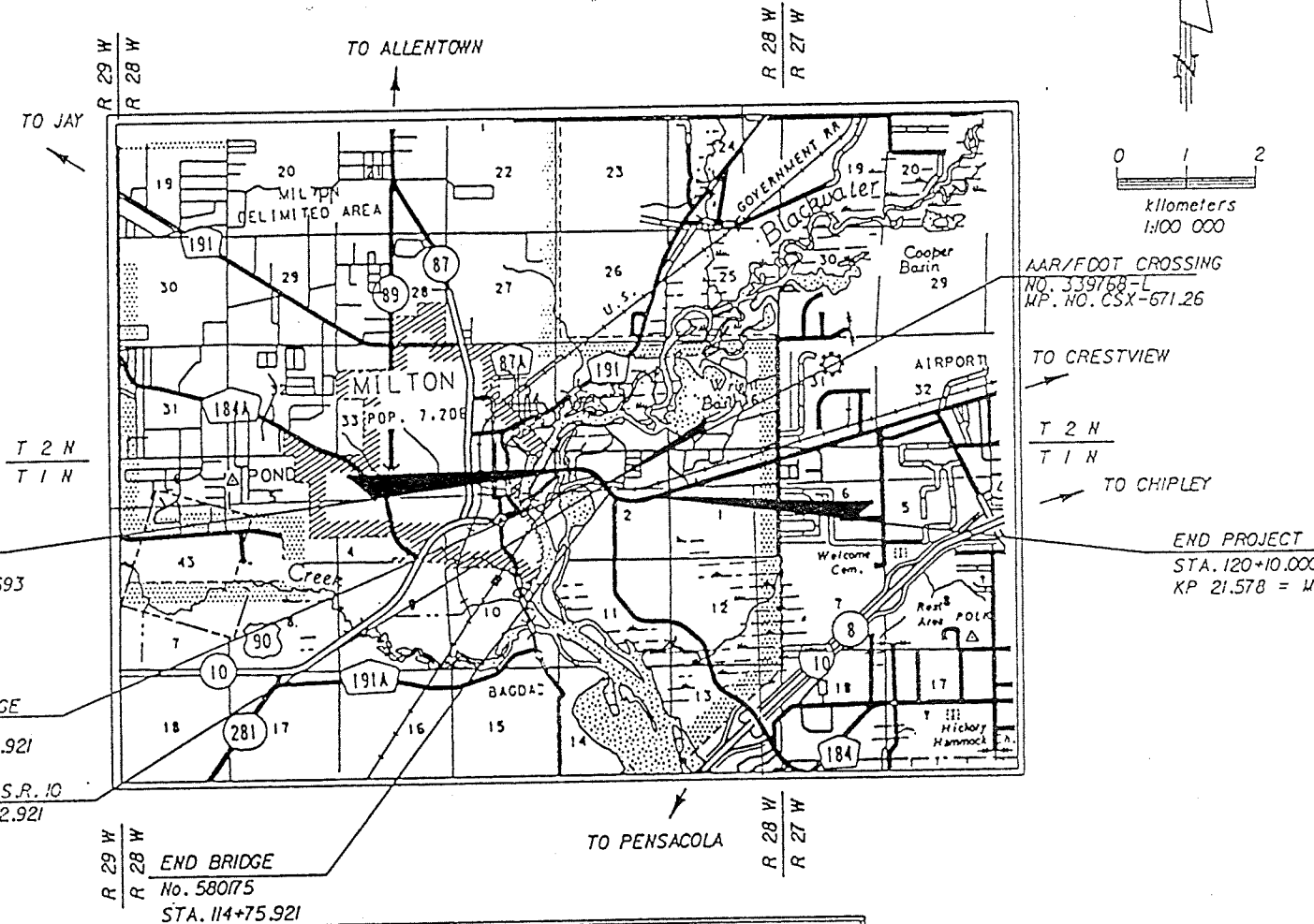


ON THE KEY SHEET

ROADWAY PLANS

SHEET DESCRIPTION

- KEY SHEET
- SUMMARY OF PAY ITEMS
- DRAINAGE MAPS
- TYPICAL SECTIONS
- GENERAL NOTES
- SUMMARY OF QUANTITIES
- OPTIONAL MATERIALS TABULATION
- SUMMARY OF DRAINAGE STRUCTURES
- PLAN & PROFILES
- POND PLANS
- DRAINAGE STRUCTURES
- CONSTRUCTION DETAILS
- ROADWAY SOIL SURVEY
- CROSS SECTIONS
- TRAFFIC CONTROL PLANS
- UTILITY ADJUSTMENT



AAR/FDOT CROSSING  
 NO. 339758-L  
 MP. NO. CSX-671.26

ROADWAY SHOP DRAWINGS  
 TO BE SUBMITTED  
 WILLIAM J. HARTLEY  
 4417 Beach Blvd. S.  
 Jacksonville, Florida

PLANS PREPARED BY  
**PARSONS TRANSPORTATION**  
 Parsons Transportation  
 4417 Beach Blvd. S.  
 Jacksonville, Florida  
 Vendor No. 36-OS  
 Tel No. (904) 398-1111  
 Consultant Contract No. 100-100-100

BEGIN PROJECT  
 STA. 108+58.664  
 KP 20.427 = MP 12.693

END PROJECT  
 STA. 120+10.000  
 KP 21.578 = MP 13.408

BEGIN BRIDGE  
 No. 580175  
 STA. 114+26.921

END BRIDGE  
 No. 580175  
 STA. 114+75.921

CONST. S.R. 10  
 STA. 114+62.921

100%

NOTE:  
 THE SCALE OF THIS SHEET IS AS SHOWN BY REPRODUCTION.

SPECIFICATIONS:  
 TRANSPORTATION DESIGN STANDARDS AND SPECIFICATIONS FOR HIGHWAY BRIDGES AND STRUCTURES, 1995, AS SHOWN IN THE CONTRACT DOCUMENTS.

LENGTH OF PROJECT	
METERS	

REVISIONS		
DATE	BY	DESCRIPTION

NOTE: THIS SHEET IS A PART OF THE PROJECT PLANS.

ROADWAY PLANS  
 BY: WILLIAM J. HARTLEY