



## Florida Department of Transportation

JEB BUSH  
GOVERNOR

THOMAS F. BARRY, JR.  
SECRETARY

Environmental Management Office  
Post Office Box 607  
Chipley, FL 32428  
850-638-0250, Ext. 512

September 16, 1999

Mr. Duncan Cairns  
Northwest Florida Water Management District  
Route 1, Box 3100  
Havana, FL 32333-9700

RE: Mitigation Inventory - Revised Spreadsheet - FY 1999-2000

Dear Mr. Cairns:

Attached you will find a Mitigation Inventory revision for the spreadsheet that was submitted to you April 28, 1999 for the FY 1999/2000. We have added the SR 8 (I-10) Escambia County Weigh Station to the mitigation plan with .9 acres of impact for the Year 1999-2000. Also you will notice that the SR 30 (US 98) From SR 173 Blue Angel Pkwy to SR 295 Navy Blvd. project has been changed to 13 acres of total impact. Also attached to the spreadsheet is the location map for the SR 8 (I-10) Escambia County Weigh Station project.

If you have any questions or need further information, please call me at the above number or SunCom 767-1512.

Sincerely,



Frank Roberts  
Environmental Permits Coordinator

/rg  
Attachments

cc: Chuck Allen - DOT - Tallahassee  
Connie Bersok - DEP  
Tommy Barfield - DOT - Chipley

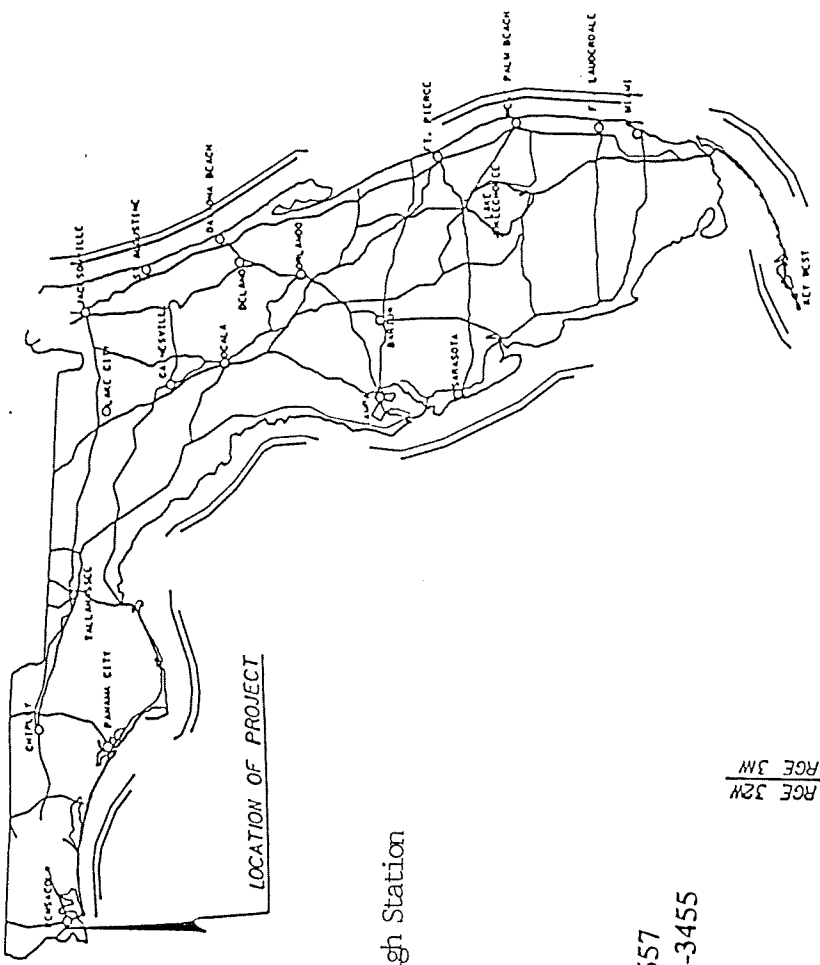
[www.dot.state.fl.us](http://www.dot.state.fl.us)



RECYCLED PAPER

FDOT DISTRICT 3 ENVIRONMENTAL IMPACT INVENTORY - FY 1999/2000

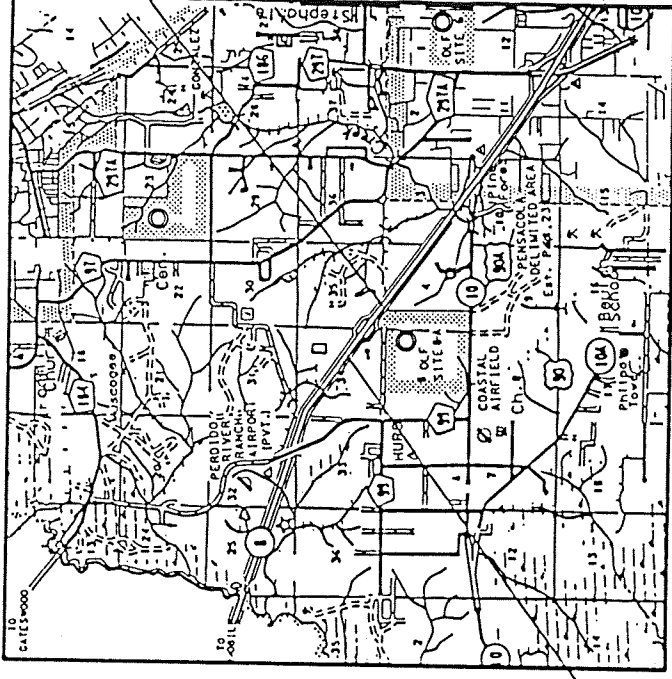
Financial Management Number	Project Description	Water Management District	Wetland Location (Include Sec., Rngr., Twshp.)	Name of Drainage Basin	District Production Date	Begin Construction Date	Florida Land Use Classification Codes (List Each Wetland Type Separately)	Impact Acres Per Each FLUCCS Type	Wetland Quality	Water Use Classification	Name of Surface Waters or Wetlands	State/Regional Designation(s)	Listed Species Affected? Y/N	Permit Application Date
3119122 FM 2206421	SR 30 (US 98) from CR 30A West to SR 83 (US 331)	NFWWMD	Sect.:29,28 27,26,25, 36,31 R-19-20W T-2S	Choctaw River Basin	11/10/99	08/26/00	615 Stream & Lake Swamp	60.07	L	Class 3	Choctaw Bay		No	11/10/99
3119117 FM 2206371	SR 30 (US 98) from .6 Mile West of Mack Bayou to CR 30A West	NFWWMD	Sect:25,30 29 R-20-21W T-2S	Choctaw River Basin	11/10/99	08/26/00	615 Stream & Lake Swamp	21.8	L	Class 3	Choctaw Bay		No	11/10/99
3111863 FM 2184871	SR 30 (US 98) from SR 173 Blue Angel Pkwy. to SR 295 Navy Blvd.	NFWWMD	Sect: 5 R:30W T-2S	Bayou Chico	01/04/99	10/14/99	411 Pine Flatwoods	13	L	Class 3	Jones Swamp		No	05/12/99
3142557 FM 2224441	SR 8 (I-10) Escambia County Weigh Station	NFWWMD	Sect: 4,34, 35 R - 31W T - 1S - 1N	Eleven Mile Creek Basin	01/05/00	10/12/00	411 Pine Flatwoods	0.9	L	Class 3	Unnamed		No	07/23/99



2224441  
 SR 8 (I-10) Escambia County Weigh Station  
 Section - 4, 34, 35  
 Range - 31W  
 Township - 1S - 1N  
 TOTAL ACRES .9

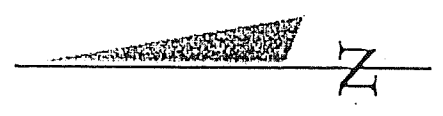
WPI:3142557  
 SPN:48260-3455

RGE 31W  
 RGE 32W



**BEGIN PROJECT**  
 STA. 19+36.253 E SURVEY E.B.  
 K.P. 4.224  
 M.P. 2.625


TWP IN  
 TWP IS



RGE 31W  
 RGE 32W

**END PROJECT**  
 STA. 74+25.131 E SURVEY E.B.  
 K.P. 6.713  
 M.P. 4.171

TWP IN  
 TWP IS



PENSACOLA WEIGH STATION, STATE ROAD 8 (I-10)  
 PROJECT LOCATION MAP



## Florida Department of Transportation

JEB BUSH  
GOVERNOR

THOMAS F. BARRY, JR.  
SECRETARY

Environmental Management Office  
Post Office Box 607  
Chipley, FL 32428  
850-638-0250, Ext. 512

September 16, 1999

Ms. Connie Bersok  
Florida Department of Environmental Protection  
Bureau of Submerged Lands and Environmental Resources  
Twin Towers Office Building  
2600 Blair Stone Road  
Tallahassee, FL 32399-2400

RE: Mitigation Inventory - Revised Spreadsheet - FY 1999-2000

Dear Ms. Bersok:

Attached you will find a Mitigation Inventory revision for the spreadsheet that was submitted to you April 28, 1999 for the FY 1999/2000. We have added the SR 8 (I-10) Escambia County Weigh Station to the mitigation plan with .9 acres of impact for the Year 1999-2000. Also you will notice that the SR 30 (US 98) From SR 173 Blue Angel Pkwy to SR 295 Navy Blvd. project has been changed to 13 acres of total impact. Also attached to the spreadsheet is the location map for the SR 8 (I-10) Escambia County Weigh Station project.

If you have any questions or need further information, please call me at the above number or SunCom 767-1512.

Sincerely,

Frank Roberts  
Environmental Permits Coordinator

/rfg

Attachments

cc: Chuck Allen - DOT - Tallahassee  
Duncan Cairns - NWFWMMD  
Tommy Barfield - DOT - Chipley