



## Florida Department of Transportation

JEB BUSH  
GOVERNOR

THOMAS F. BARRY, JR.  
SECRETARY

Environmental Management Office  
Post Office Box 607  
Chipley, FL 32428  
850-638-0250, Ext. 512

May 4, 2001

Mr. Duncan Cairns  
Northwest Florida Water Management District  
81 Water Management Drive  
Havana, FL 32333-9700

RE: Mitigation Inventory

Dear Mr. Cairns:

Attached is the Mitigation Inventory for the upcoming work program.

If you have any questions or need further information, please call me at the above number or SunCom 767-1512.

Sincerely,

*Rita Diwert*

*for*  
Frank Roberts  
Environmental Permits Coordinator

FR/rg  
Attachments

cc: Chuck Allen - DOT - Tallahassee  
Joshua Boan - DOT - Tallahassee  
Connie Bersok - DEP  
Tommy Barfield, Bryant Paulk, Cheryl McCall - DOT

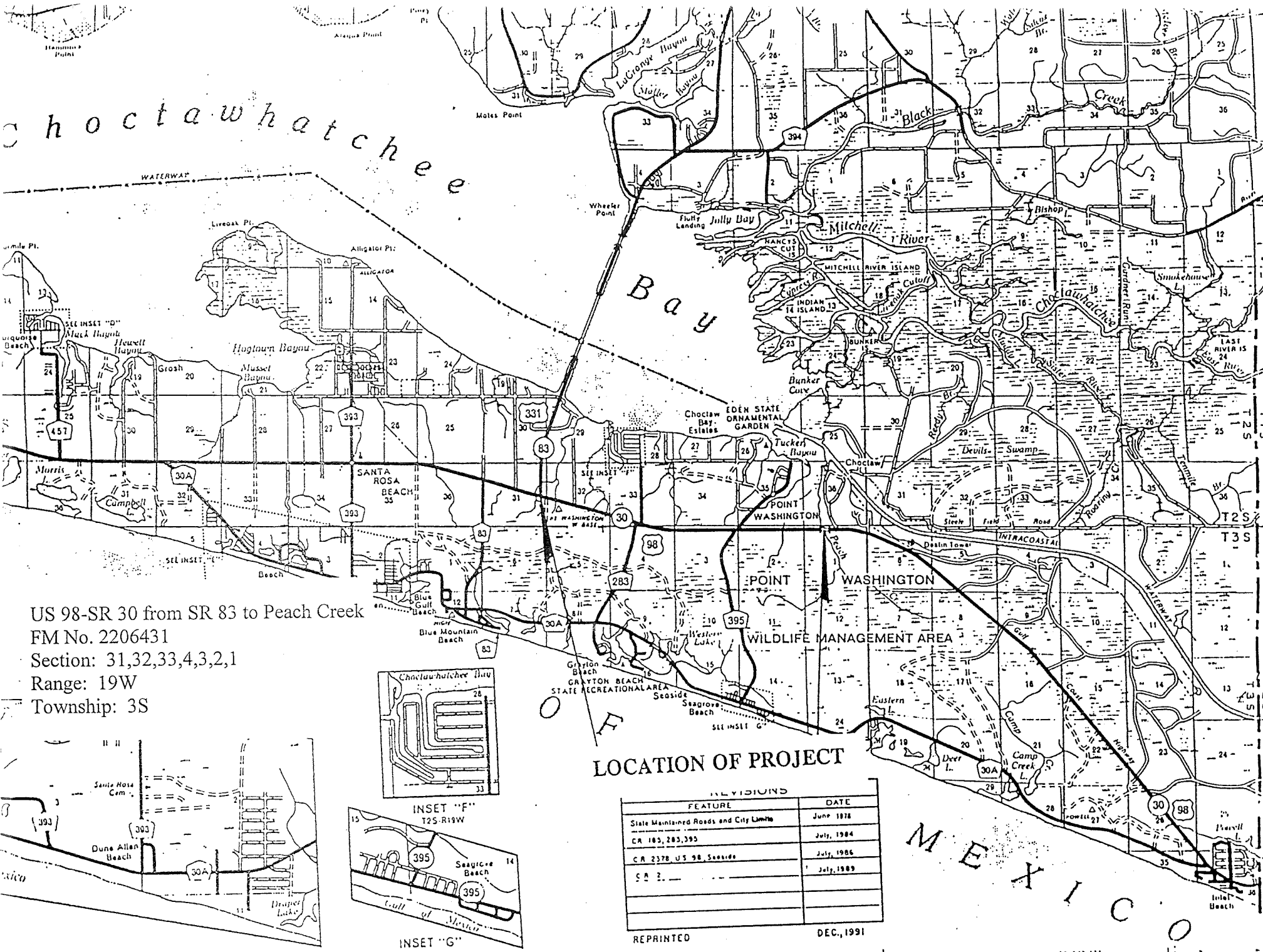
[www.dot.state.fl.us](http://www.dot.state.fl.us)



FDOT District 3 ENVIRONMENTAL IMPACT INVENTORY - FY \_\_ 2000/2001

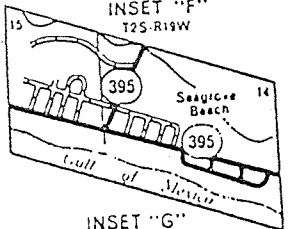
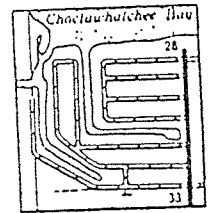
Work Program Item Number/Fincial Management Number	Project Description	Water Management District	Wetland Location (Include Sec., Rnge., Twntship)	Name of Drainage Basin	Mitigation Date	Begin Construction Date	Florida Land Use Classification Codes (List Each Wetland Type Separately)	Impact Acres Per Each FLUCCS Type	Wetland Quality	Water Use Classification	Name of Surface Waters or Wetlands	State/Regional Designation(s)	Listed Species Affected Y/N	Permit Application Date
3119123 FM 2206431	US 98-SR 30 from SR 83 to Peach Creek - Walton County	NWFWMD	Sect.:31,32,33,4 3,2,1 R-19W T-3S	Choctaw River Basin	2000/20001	11/15/2001	615 Stream & Lake Swamp	43	L	Class 3	Peach Creek		No	04/13/2001
3119124 FM 2206441	US 98-SR 30 from Peach Creek to Bay County Line	NWFWMD	Sect: 1,6,5,8,9,16 15,22,23,26,36 R-18W T-3S	Choctaw River Basin	2000/20001	06/20/2002	615 Stream & Lake Swamp	57.4	L	Class 3	Peach Creek		No	09/28/2000
3118042 FM 2204021	SR 87 from SR 30 (US 98) to CR 399 (N. of Five Forks Rd.)	NWFWMD	Sect:8,9,17,20 R-26W T-2S	Santa Rosa Sound	2000/20001	09/12/2002	411 Pine Flatwoods	5.68	L	Class 3			No	12/05/2001
FM 2224341	SR 8A I-110/SR 8 - I-10 from CR 95A (Old Palafox) to East SR 291 Davis Hwy.	NWFWMD	Sect.18,19,29,30 R-30W T-1S	Escambia Bay	2000/20001	09/12/2002	411 Pine Flatwoods	2	L	Class 3			No	10/12/2001
3112677 FM 2187721	SR 300 - Bryant Patton Bridge (St. George Island Bridge)	NWFWMD		Apalachicola Bay	2000/2001	07/18/1999	911 Seagrass	0.3	N/A	Class 2	Apalachicola Bay		No	N/A
3118037 FM 2203971	SR 10 (US 90) Bridge Replacement at CSX Railroad	NWFWMD	Sect. 2 R-28W T-1N		2000/2001	10/11/2001	615 Stream & Lake Swamp	0.56					No	10/01/2000
3112024 FM 2186481	SR 10 (US 90A) 9 Mile Weigh Station at Alabama Line	NWFWMD	Sect.10,11 R-32W T-S	Perdido Bay	2000/2001	04/13/2001	411 Pine Flatwoods	7.8	L	Class 3			No	N/A
FM 2178641	SR 30 (US 98) @ CR 3031 Thomas Drive Interchange	NWFWMD	Sect. 32 T-3S R-15W	St. Andrews Bay Chochawhatee Watershed	2000/2001	11/21/2002	643 Emergent	0.5	L	Class 3			No	05/31/2001

Choctawhatchee



US 98-SR 30 from SR 83 to Peach Creek  
 FM No. 2206431  
 Section: 31,32,33,4,3,2,1  
 Range: 19W  
 Township: 3S

LOCATION OF PROJECT



FEATURE	DATE
State Maintained Roads and City Limits	June 1978
CR 185, 283, 395	July, 1984
CR 2378 US 98 Seaside	July, 1986
CR 2	July, 1989

REPRINTED DEC, 1991

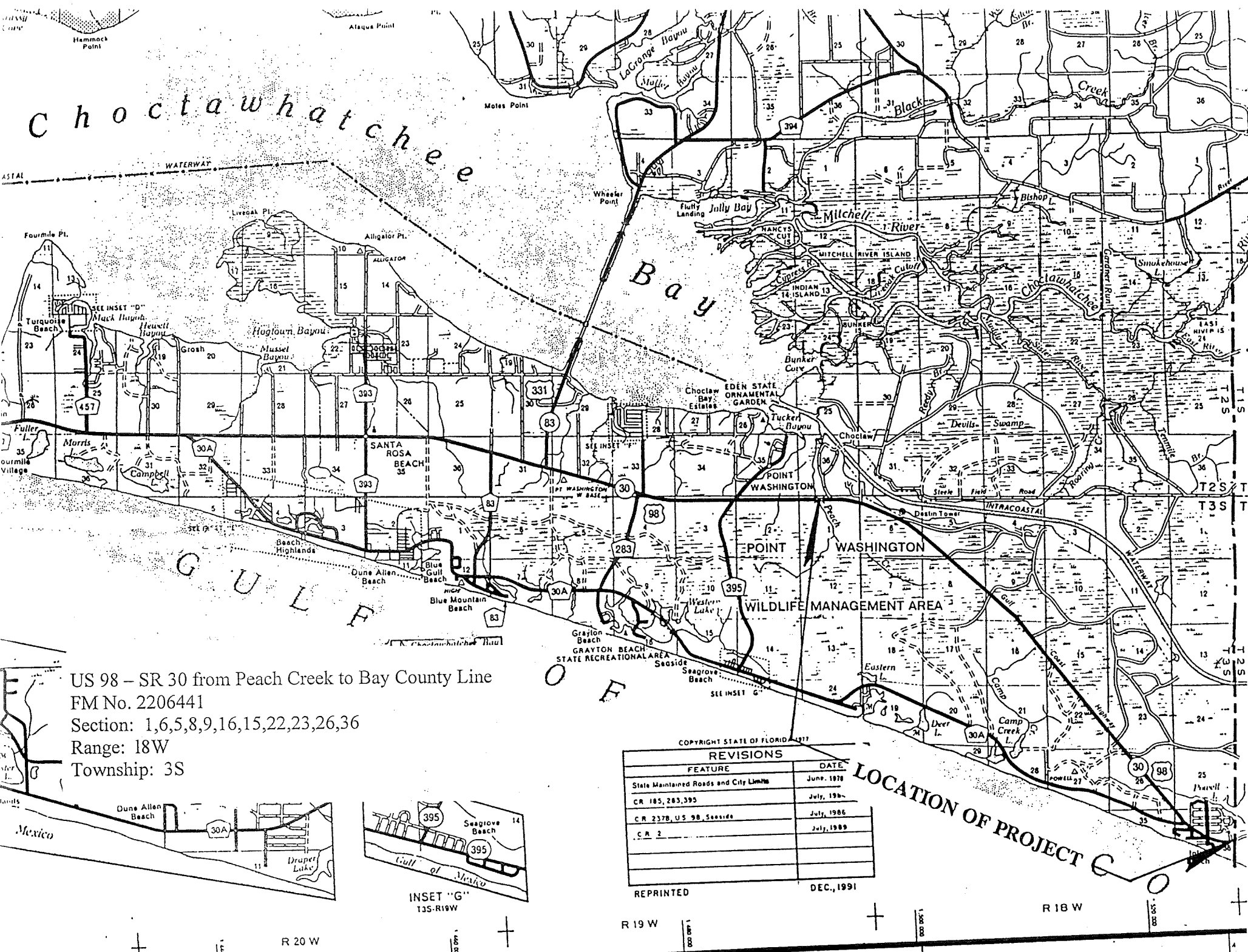
MEXICO

R 19 W

R 19 W

R 18 W

Choctawhatchee

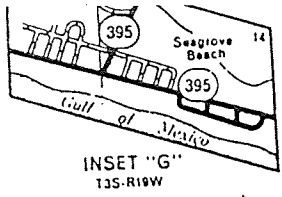


US 98 - SR 30 from Peach Creek to Bay County Line  
 FM No. 2206441  
 Section: 1,6,5,8,9,16,15,22,23,26,36  
 Range: 18W  
 Township: 3S

COPYRIGHT STATE OF FLORIDA 1977

REVISIONS	
FEATURE	DATE
State Maintained Roads and City Limits	June, 1978
C.R. 185, 283, 395	July, 1984
C.R. 237B, US 98, Seaside	July, 1986
C.R. 2	July, 1989

LOCATION OF PROJECT



REPRINTED DEC., 1991

R 18 W

R 19 W

R 20 W



58040-3500  
 3118042  
 SR 87-SR 30 (US 98)  
 TO CR 399

SECTION - 8, 9, 17, 2  
 RANGE - R-26W  
 TOWNSHIP - T-2S

WETLAND IMPACT  
 SUMMARY BY SITE:

W1 ACRES 2.27  
 W2 ACRES 1.33  
 W3 ACRES 1.01

W15 ACRES 1.07  
 TO BE INCLUDED IN THE  
 MITIGATION PHASE

TOTAL ACRES 5.68



SR 87 WETLAND LOCATION MAP

FIGURE

3.1

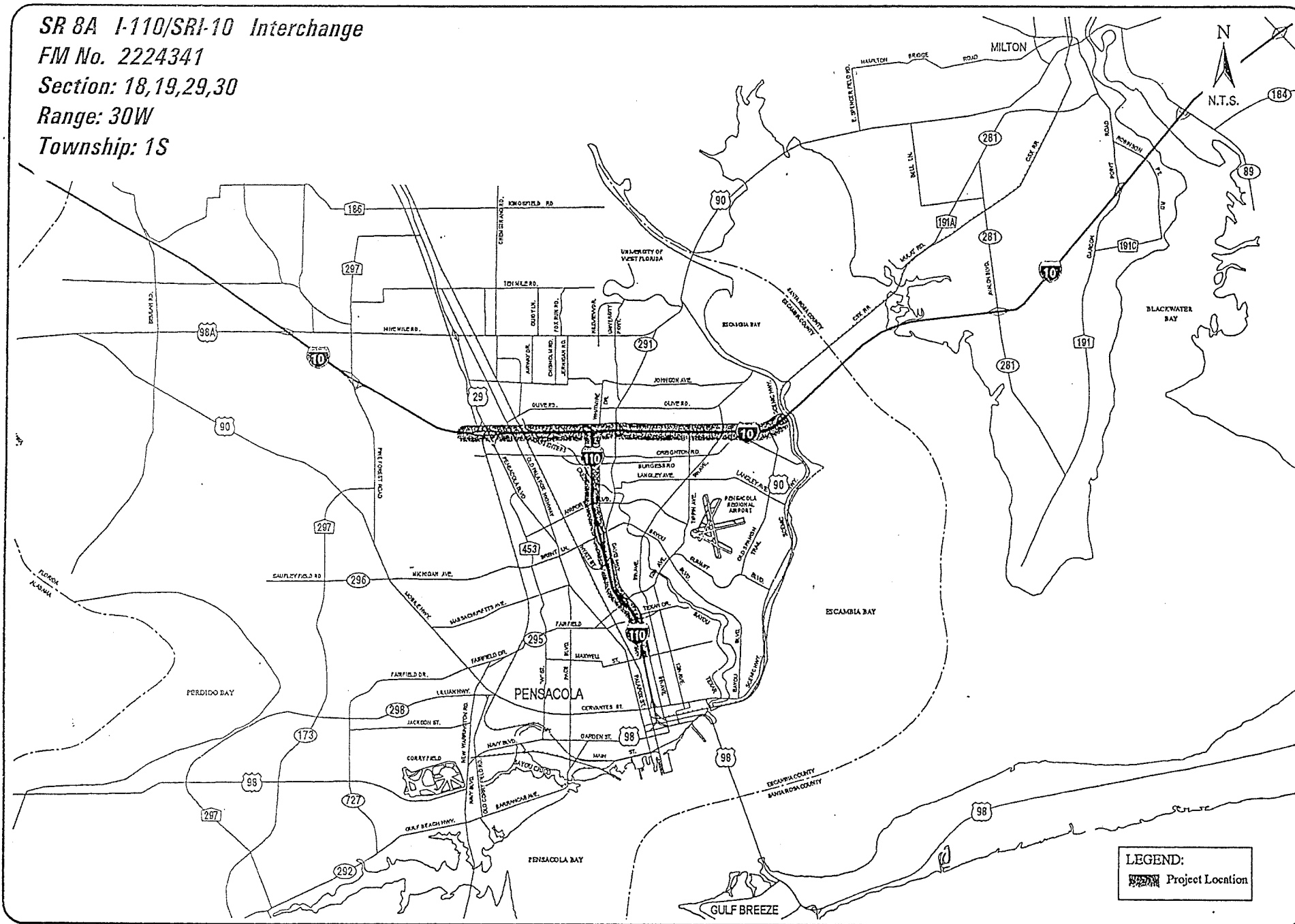
SR 8A I-110/SRI-10 Interchange

FM No. 2224341

Section: 18,19,29,30

Range: 30W

Township: 1S

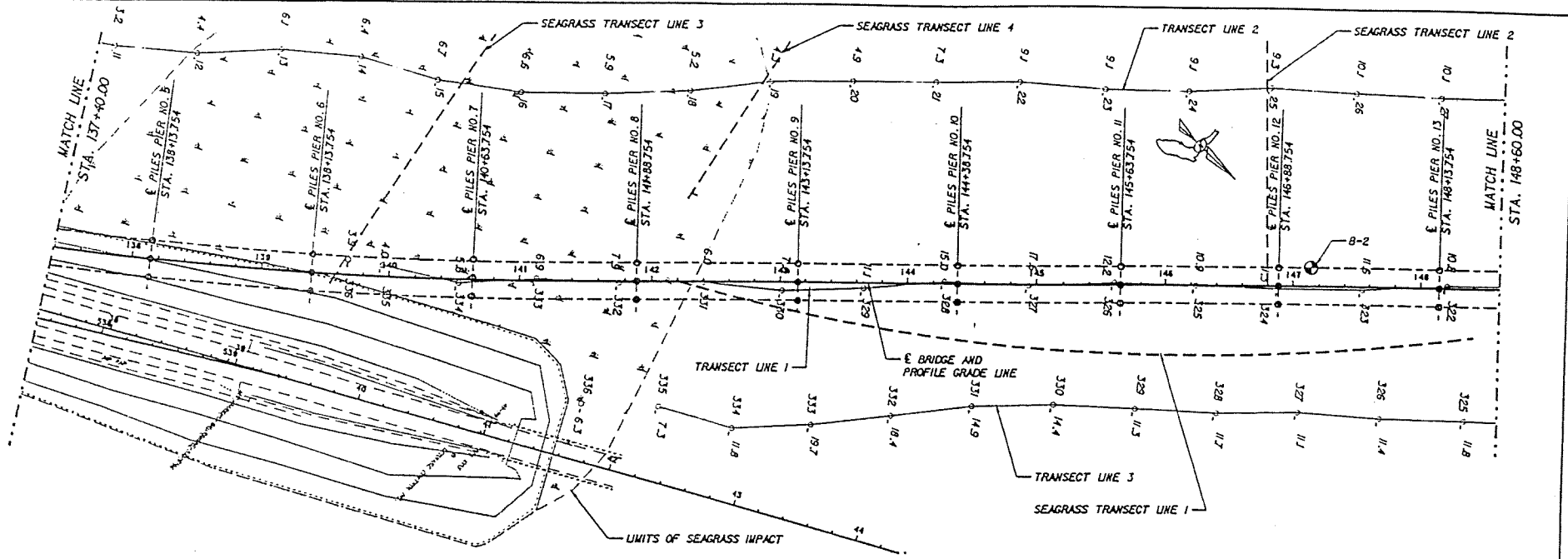


I-10/I-110 PD&E STUDY  
 FLORIDA DEPARTMENT OF TRANSPORTATION • DISTRICT 3

PROJECT LOCATION MAP  
 FPID 222434-1-21-01 FAP 1101 1401

FIGURE  
 1-1

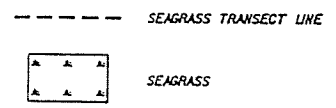
14-DEC-1999 13:25  
 BNEIT:JH  
 P:\014195\1000400\SR300\2187721\2187721.DWG



PARTIAL PLAN

TRANSECT #1 - CENTERLINE OF NEW BRIDGE FROM NORTH SHORE TO SOUTH			
EVENT	BOTTOM FIRMNES	SUBSTRATE TYPE	APPROXIMATE DISTANCE FROM N/S SHORE AND REMARKS
J22	FIRM	THIN SHELL HASH	19,30 FT FROM N. SHORE
J23	FIRM	THIN SHELL HASH	
J24	FIRM	THIN SHELL HASH	
J25	FIRM	SHELLS	
TRANSECT #2 - 150 FT WEST OF CENTERLINE OF NEW BRIDGE FROM SOUTH SHORE NORTH			
EVENT	BOTTOM FIRMNES	SUBSTRATE TYPE	APPROXIMATE DISTANCE FROM N/S SHORE AND REMARKS
22	FIRM	THIN SHELL HASH	1,140 FT FROM S. SHORE
23	FIRM	THIN SHELLS	
24	FIRM	THIN SHELLS	
25	FIRM	SHELLS	
26	FIRM	SHELL HASH	
27	FIRM	SHELLS	
TRANSECT #3 - 100 FT EAST OF CENTERLINE OF NEW BRIDGE FROM NORTH SHORE SOUTH			
EVENT	BOTTOM FIRMNES	SUBSTRATE TYPE	APPROXIMATE DISTANCE FROM N/S SHORE AND REMARKS
J25	FIRM	SHELLS	19,745 FT FROM N. SHORE
J26	FIRM	THIN SHELLS	
J27	FIRM	SHELLS BURIED	
J28	FIRM	SHELLS	
J29	FIRM	SHELLS	
J30	FIRM	SHELLS	
J31	FIRM	THIN SHELLS	

LEGEND



OYSTER LAYOUT

ST. GEORGE BRIDGE  
 SR 300 OVER APALACHICOLA BAY  
 STATE PROJECT No. 2187721 52 01  
 ST. GEORGE SOUND, FRANKLIN COUNTY, FL.  
 FLORIDA DEPARTMENT OF TRANSPORTATION  
 DATE: Dec. 1999 SHEET: 2

SR 300 - Bryant Patton Bridge  
 (St. George Island Bridge)  
 FM No. 2187721  
 .3 Acres Mitigation

# CONTRACT PLANS

## FINANCIAL PROJECT NO. 220397-1-52-01

## STATE PROJECT NO. 58010-3556

### (FEDERAL FUNDS)

### SANTA ROSA COUNTY

### STATE ROAD NO. 10 (U.S. 90)

THE KEY SHEET

R 10 (US 90) Bridge Replacement at CSX Railroad

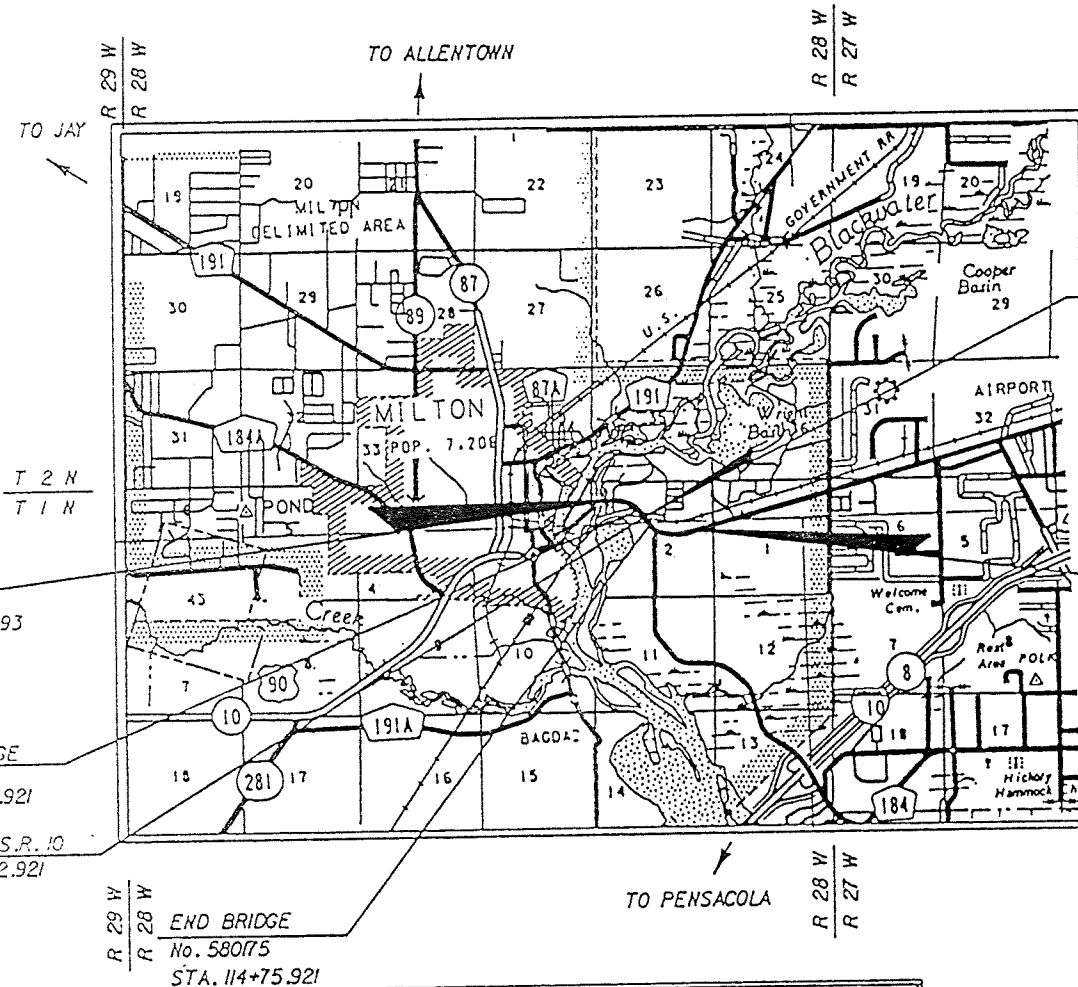
Project No. 2203971

Section: 2

Range: 28W

Township: 1N - 0.56 Acres Mitigation

LOCATION OF PROJECT



BEGIN PROJECT  
STA. 108+58.664  
KP 20.427 = MP 12.693

BEGIN BRIDGE  
No. 580175  
STA. 114+26.921

CONST. S.R. 10  
STA. 114+62.921

END BRIDGE  
No. 580175  
STA. 114+75.921

AAR/FDOT CROSSING  
NO. 339768-L  
MP. NO. CSX-671.26

END PROJECT  
STA. 120+10.000  
KP 21.578 = MP 13.408

ROADWAY SHOP DRA  
TO BE SUBMITTED

WILLIAM J. HARTLA  
4417 Beach Blvd. Sull  
Jacksonville, Florida

PLANS PREPARED  
**PARSONS TR**

Parsons Transport  
4417 Beach Blvd. Su  
Jacksonville, Floric  
Vendor No. 36-098.  
Tel No. (904)398-40  
Consultant Contract

100%  
07

NOTE:  
THE SCALE OF  
BY REPRODUCTIC

SPECIFICATIONS:  
TRANSPORTATION,  
HIGH STANDARDS  
STANDARD  
& BRIDGE  
AS  
UMENTS.

LENGTH OF PROJECT	
METERS	
ROADWAY	1 102.336

REVISIONS		
DATE	BY	DESCRIPTION

NOTE: THIS

ROADWAY PLA.  
BY: WILLIAM J



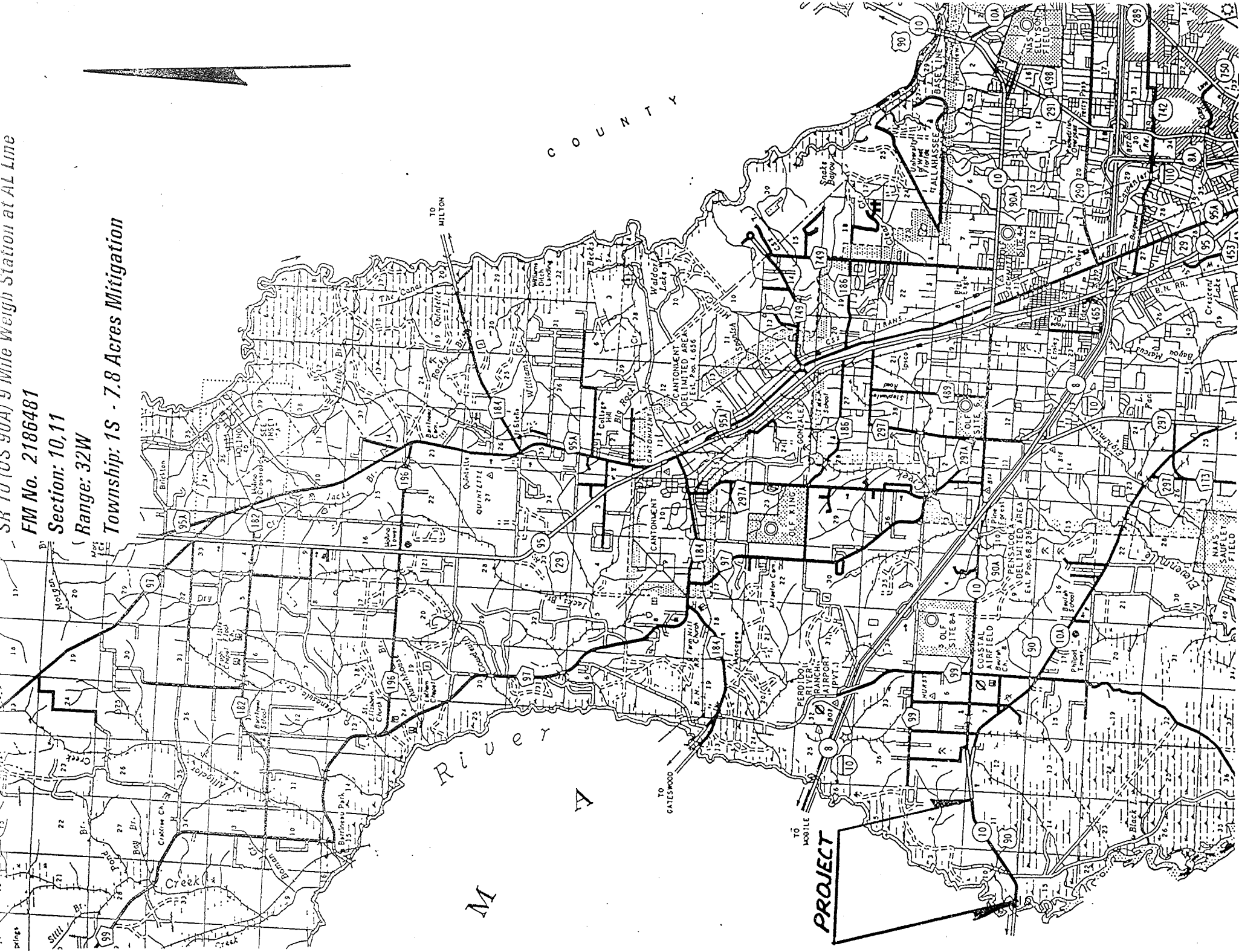
SR 10 (US 90A) 9 Mile Weigh Station at AL Line

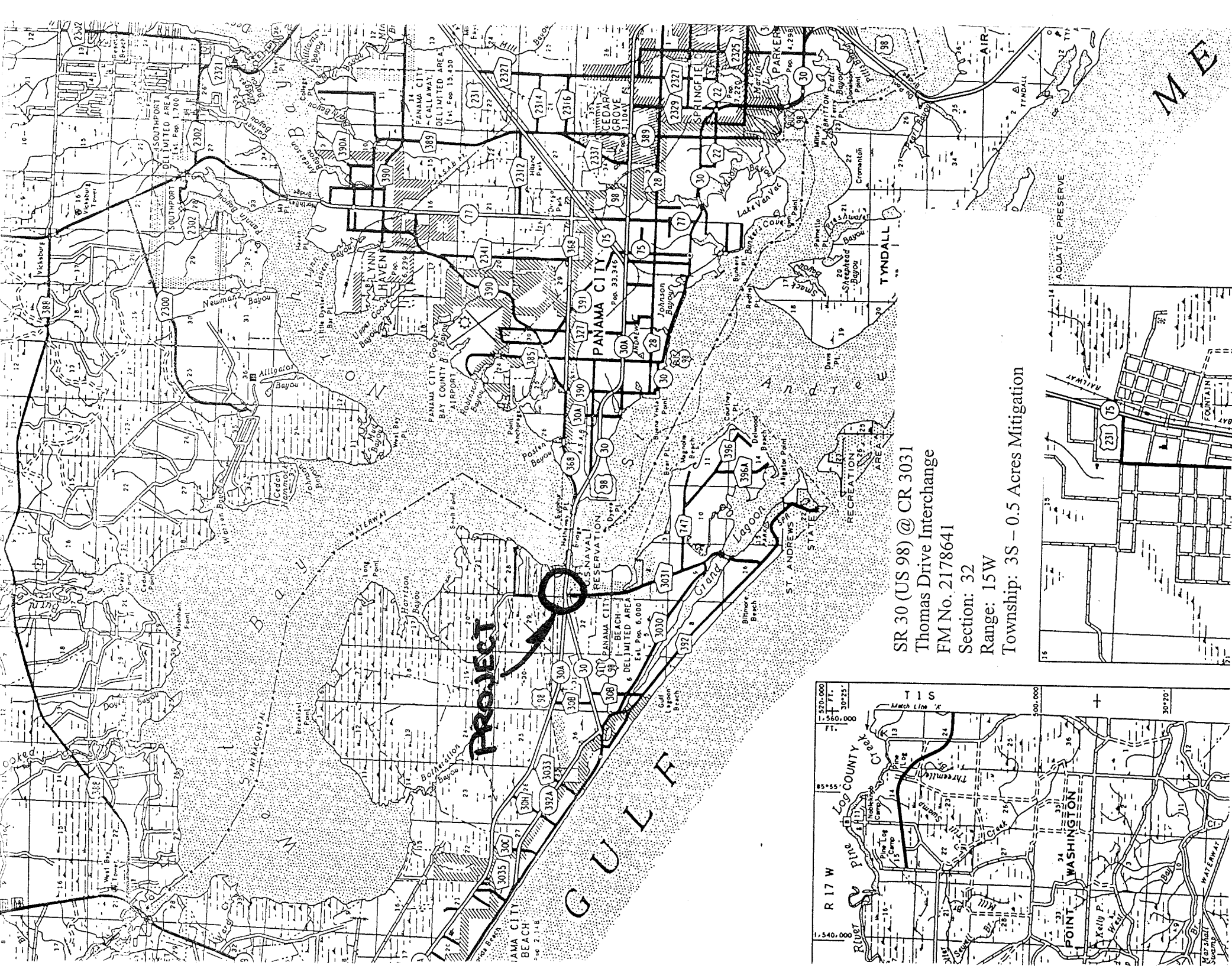
FM No. 2186481

Section: 10,11

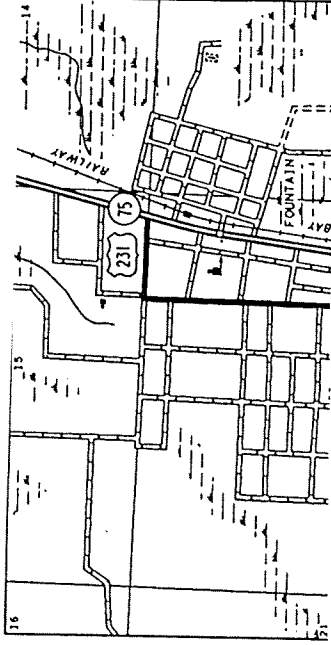
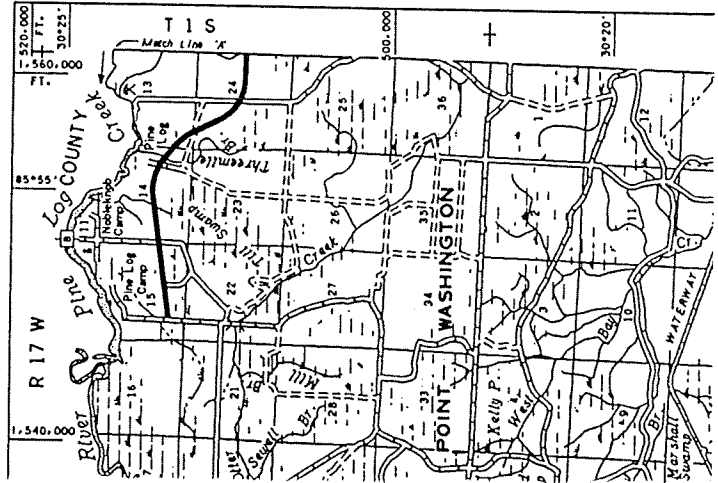
Range: 32W

Township: 1S - 7.8 Acres Mitigation





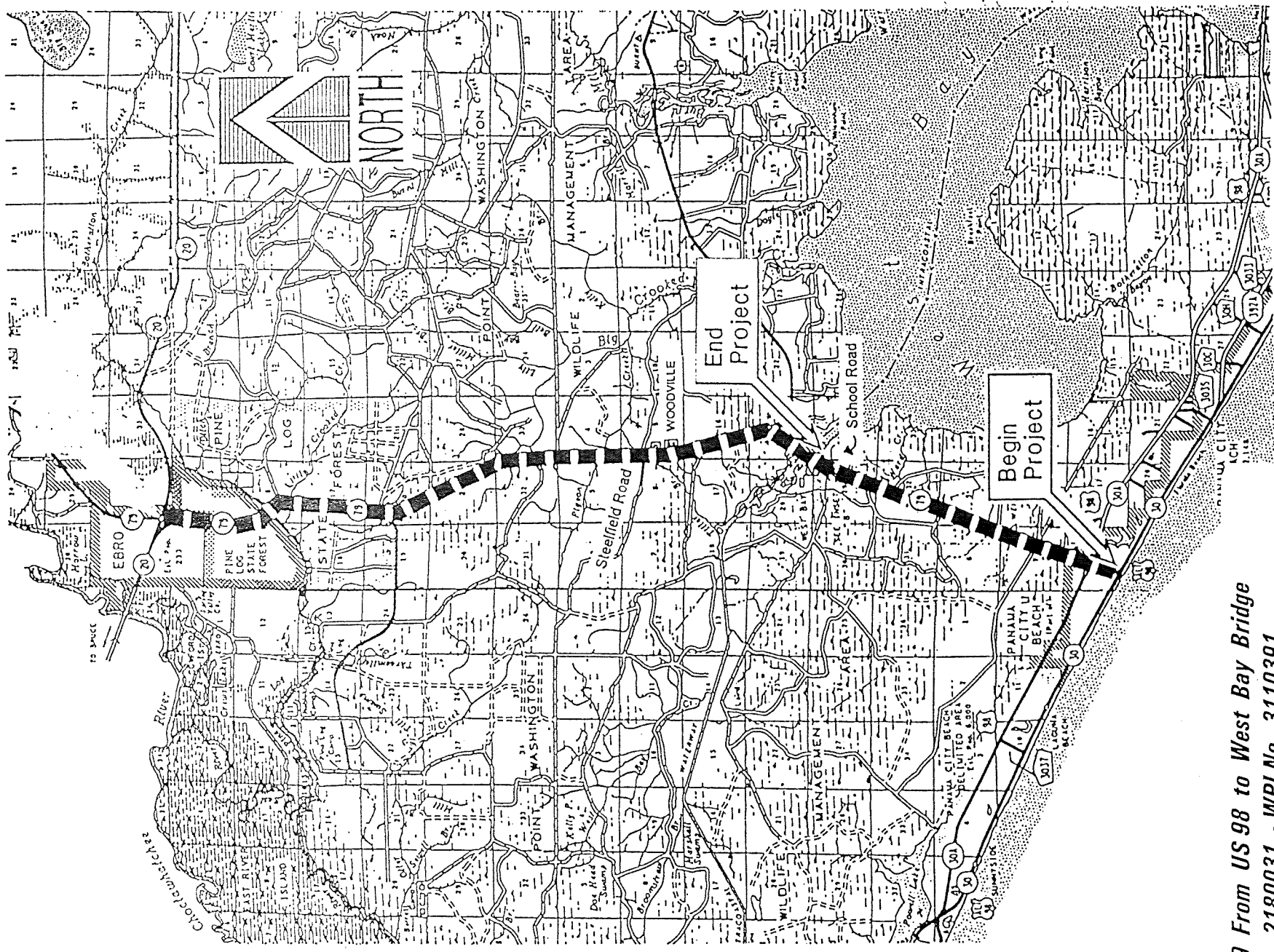
SR 30 (US 98) @ CR 3031  
 Thomas Drive Interchange  
 FM No. 2178641  
 Section: 32  
 Range: 15W  
 Township: 3S - 0.5 Acres Mitigation



M E

FDOT District 3 ENVIRONMENTAL IMPACT INVENTORY - FY \_\_ 2001/2002

Work Program Item Number/Fincial Management Number	Project Description	Water Management District	Wetland Location (Include Sec., Rnge., Twship)	Name of Drainage Basin	Mitigation Date	Begin Construction Date	Florida Land Use Classification Codes (List Each Wetland Type Separately)	Impact Acres Per Each FLUCCS Type	Wetland Quality	Water Use Classification	Name of Surface Waters or Wetlands	State/Regional Designation(s)	Listed Species Affected Y/N	Permit Application Date
3110391 FM 2180031	SR 79 from US 98 to West Bay Bridge	NWFWMD	Sect.:18,7,65,32, 29 R-16W T-3S & 2S	St. Andrews Bay	2001/2002	06/19/2003	411 Pine Flatwoods	20.66	L	Class 3	West Bay & Ward Creek		No	09/11/2002
FM 2179482	SR 77 from Mill Creek Bridge to SR 20	NWFWMD	Sect:30,19,13,18, 12,7,6 R-14 & 15W T-2S & 1S	Mill Creek & Cedar Creek	2001/2002	09/18/2003	615 Stream & Lake Swamp 411 Pine Flatwoods	38.72	High & Med.	Class 3	Mill Creek, Cedar Creek, Merial Lake, River Pond		No	12/11/2002



SR 79 From US 98 to West Bay Bridge

FM No. 2180031 - WPI No. 3110391

Section: 18,7,6,5,32,29

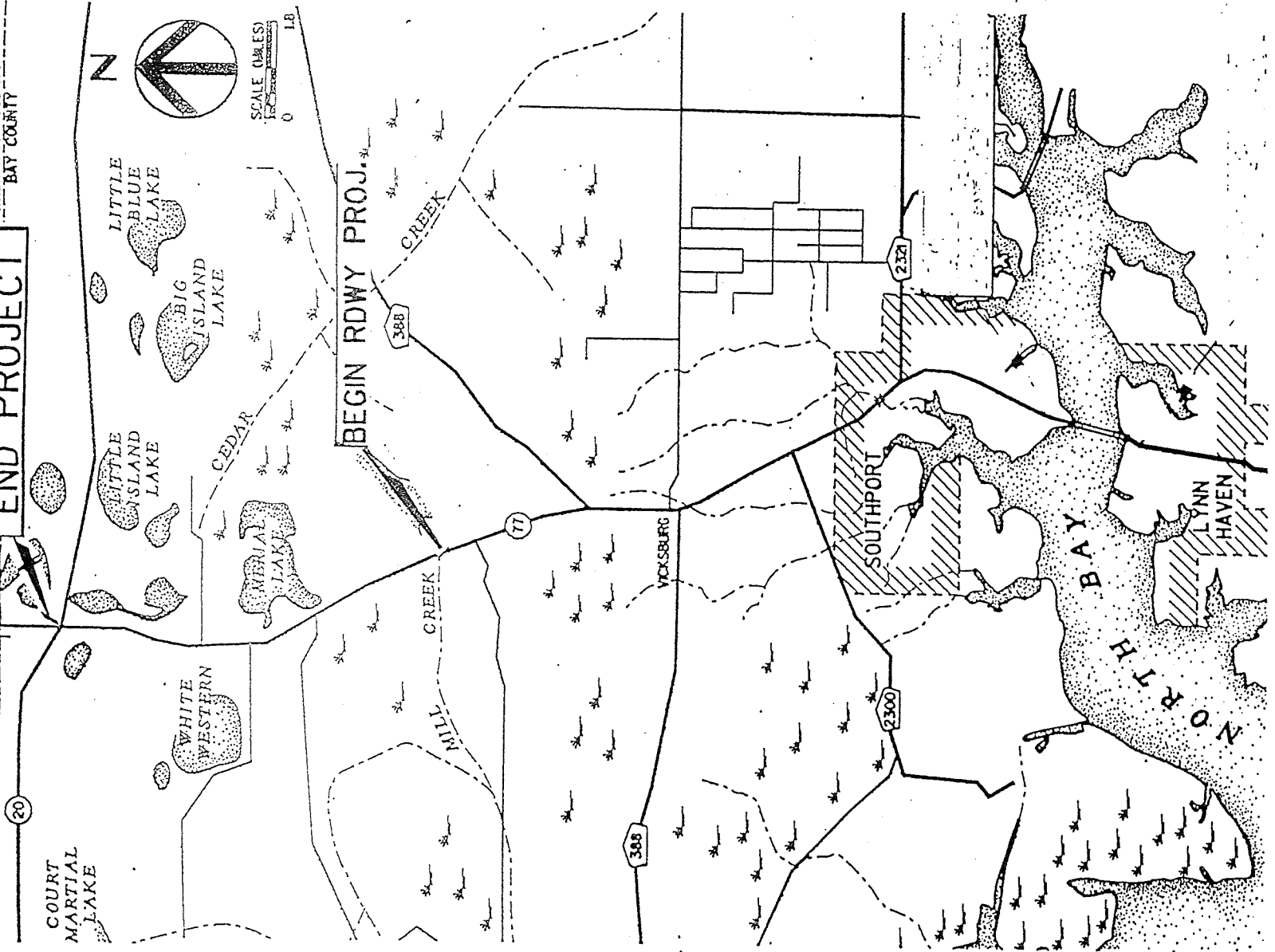
Range: 16W

Township: 3S & 2S

WASHINGTON COUNTY  
BAY COUNTY

END PROJECT

CHIPLEY



# HDR

HDR Engineering, Inc.

SR 77 PD & E Study ...

SR 77 From Mill Creek Bridge to SR 20  
FM No. 2179482

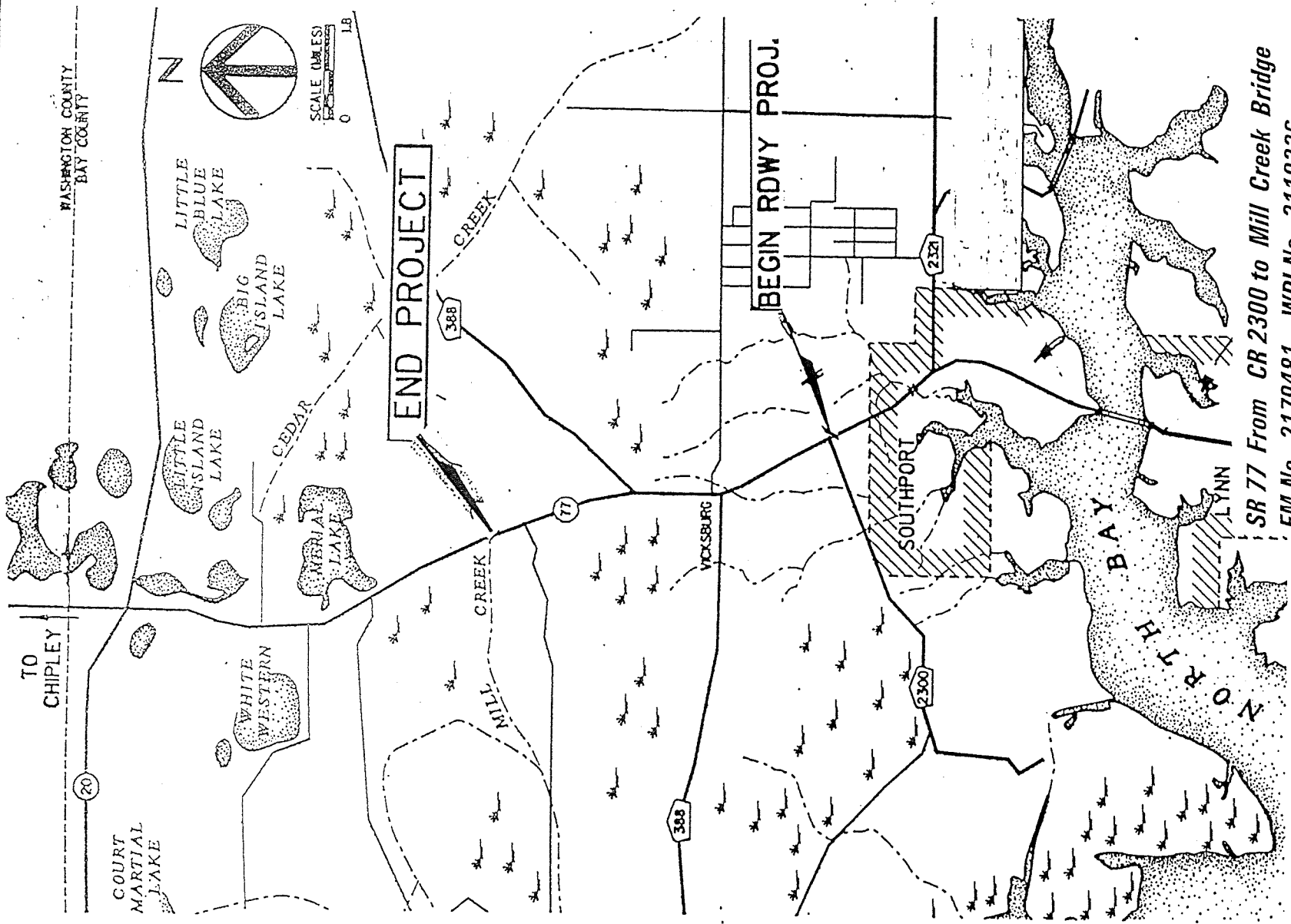
Section: 30, 19, 13, 18, 12, 7, 6

Range: 14 & 15W

Township: 2S & 1S

FDOT District 3 ENVIRONMENTAL IMPACT INVENTORY - FY\_\_ 2002/2003

Work Program Item Number/Fincial Management Number	Project Description	Water Management District	Wetland Location (Include Sec., Rnge., Twship)	Name of Drainage Basin	Mitigation Date	Begin Construction Date	Florida Land Use Classification Codes (List Each Wetland Type Separately)	Impact Acres Per Each FLUCCS Type	Wetland Quality	Water Use Classification	Name of Surface Waters or Wetlands	State/Regional Designation(s)	Listed Species Affected Y/N	Permit Application Date
3110336 FM 2179481	SR 77 from CR 2300 to Mill Creek Bridge	NWFWMD	Sect.21,16,17,8,5,32 R-14W T-2S	St. Andrews Bay	2002/2003	07/22/2004	411 Pine Flatwoods	36.97	L	Class 3	North Bay, Fannin Bayou, Mill Creek		No	10/15/2003
3110335 FM 2179471	SR 77 from N. Bay Bailey Bridge to CR 2300	NWFWMD	Sect:33,34,27,28,21 R-14W T-2S	St. Andrews Bay	2002/2003	08/19/2004	411 Pine Flatwoods	7.3	L	Class 3	North Bay, Fannin Bayou		No	09/27/2001
FM 2204423	SR 87 from CR 184 to US 90	NWFWMD	Sect: 15,9,4,5,32 R-27W T-1N & 2N	Yellow River, Blackwater River	2002/2003	05/20/2004	615 Stream & Lake Swamp	3.98	L	Class 3	Yellow River		No	07/12/2002
FM 2227701	SR 8 (I-10) Avalon Blvd. Interchange	NWFWMD	Sec:6,5 R-28W T-1S	Escambia Bay	2002/2003	03/25/2004	411 Pine Flatwoods	2	L	Class 3	None		No	05/10/2002



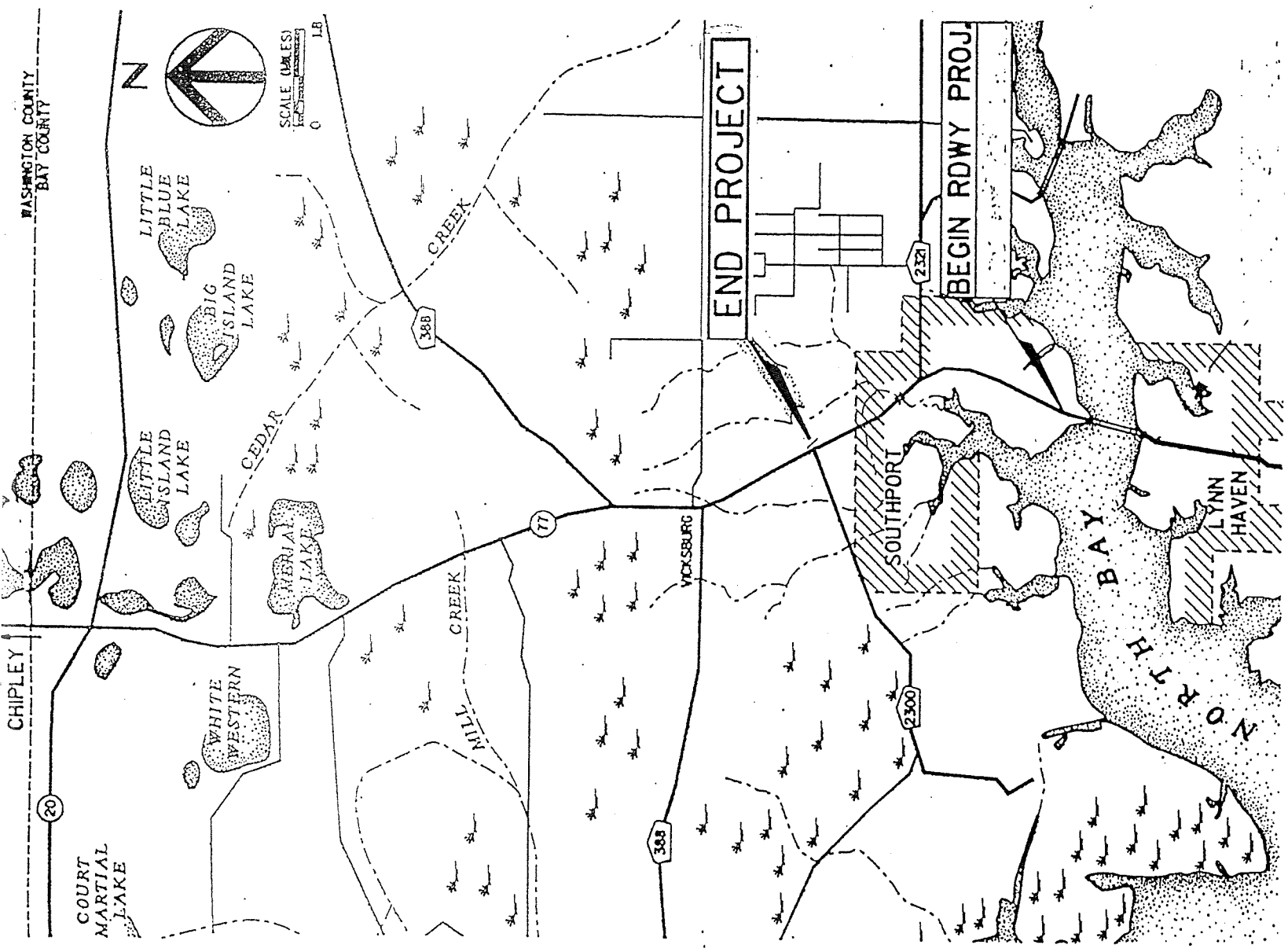
SR 77 From CR 2300 to Mill Creek Bridge  
 FM No. 2179481 - WPI No. 3110336

SR 77 PD & E Study ..... Section: 21,16,17,8,5,32  
 Range: 14W  
 Township: 2 South

**HDR**



WASHINGTON COUNTY  
BAY COUNTY



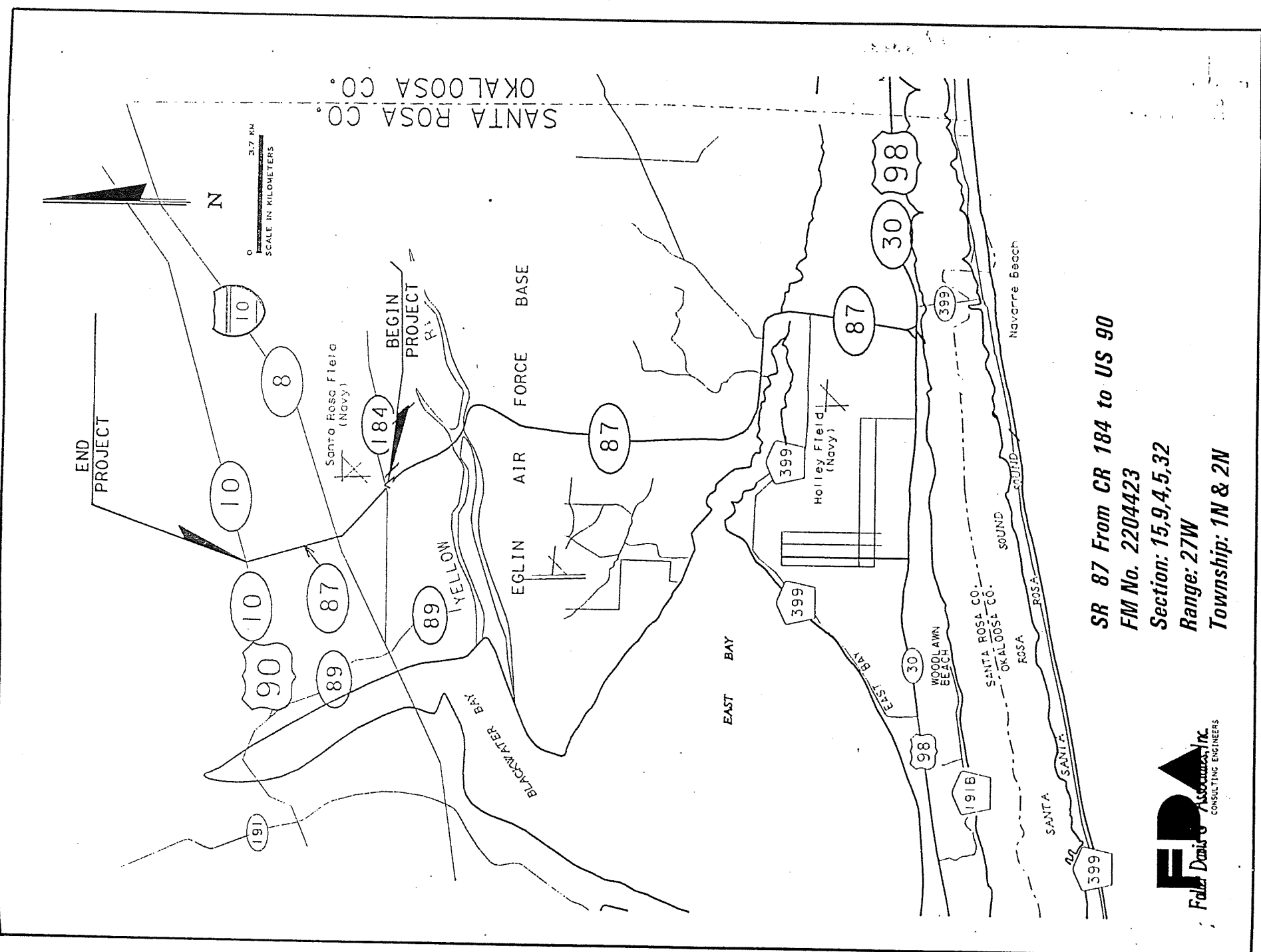
# HDR

HDR Engineering, Inc.

SR 77 PD & E Study

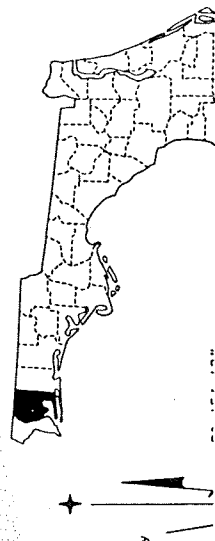
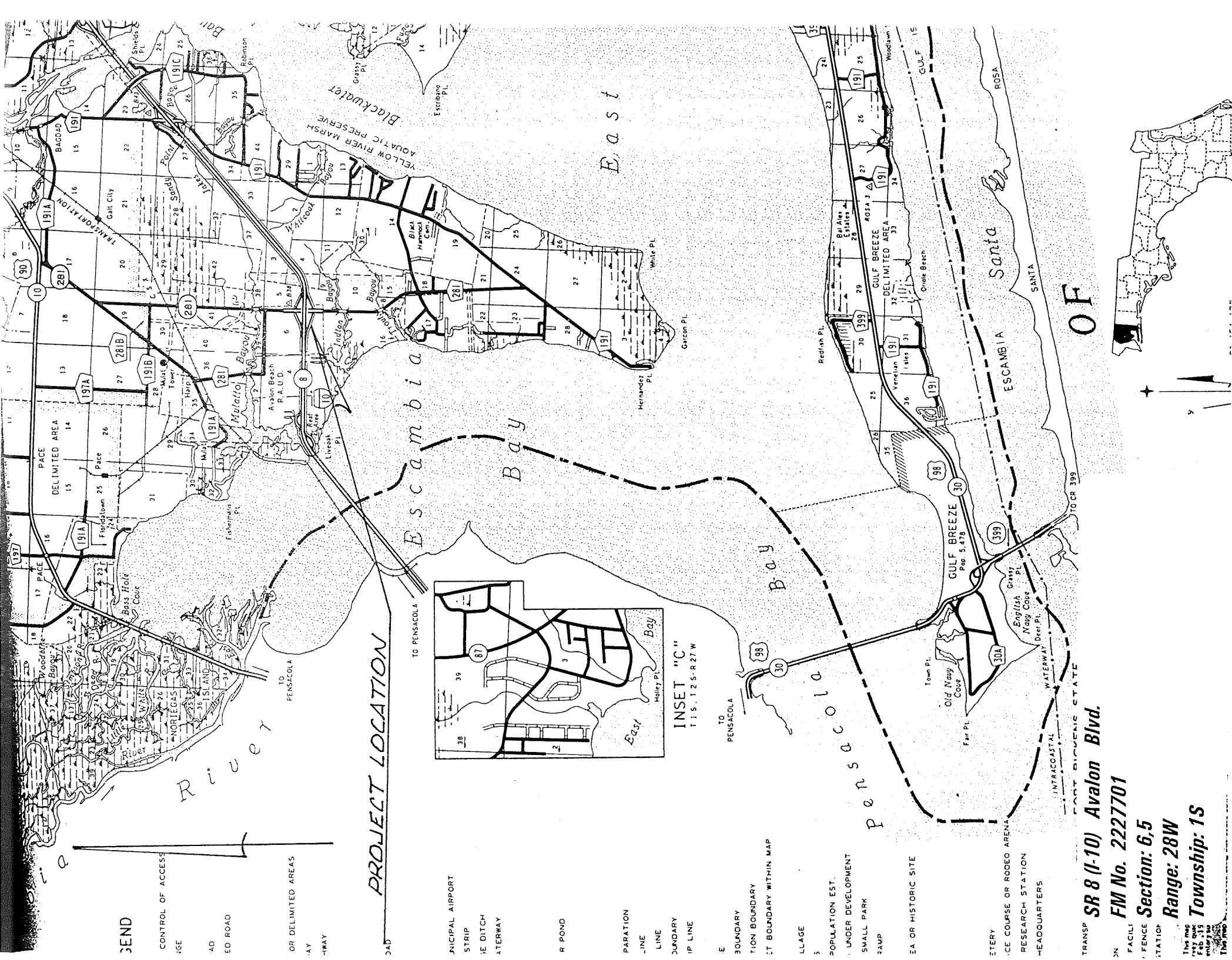
SR 77 Bailey Bridge to CR 2300  
 FM No. 2179471 - WPI No. 3110335  
 Section: 33,34,27,28,21  
 Range: 14W  
 Township: 2 South





**SR 87 From CR 184 to US 90**  
**FM No. 2204423**  
**Section: 15,9,4,5,32**  
**Range: 27W**  
**Township: 1N & 2N**

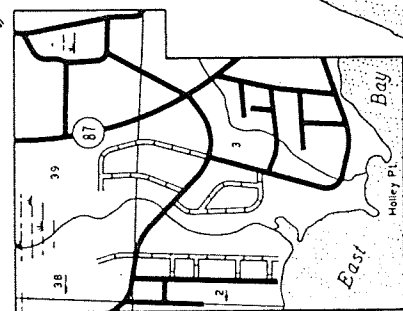




END  
 CONTROL OF ACCESS  
 AGE  
 AD  
 ED ROAD  
 OR DELIMITED AREAS  
 AY  
 -WAY

**PROJECT LOCATION**

MUNICIPAL AIRPORT  
 STRIP  
 IE DITCH  
 ATERWAY  
 R POND  
 PARATION  
 -INE  
 LINE  
 DUNDARY  
 IP LINE  
 E  
 BOUNDARY  
 TION BOUNDARY  
 ET BOUNDARY WITHIN MAP  
 LLAGE  
 POPULATION EST.  
 UNDER DEVELOPMENT  
 SMALL PARK  
 RAMP  
 EA OR HISTORIC SITE  
 ETERY  
 -CE COURSE OR RODEO ARENA  
 RESEARCH STATION  
 HEADQUARTERS



**INSET "C"**  
 T1S, T2S, R27W

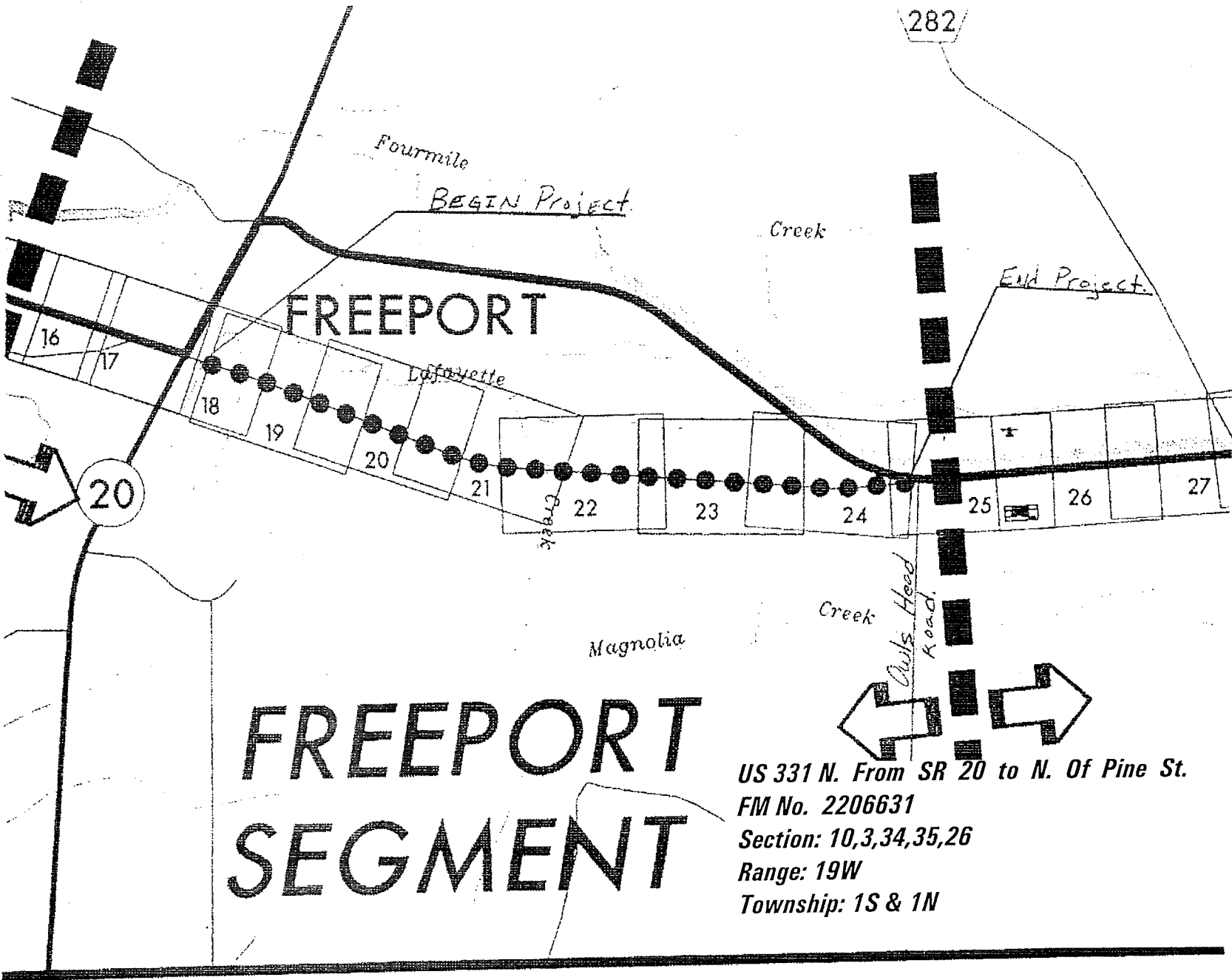
TRANSP SR 8 (I-10) Avalon Blvd.  
 ON FM No. 2227701  
 FACILITY Section: 6,5  
 FENCE Range: 28W  
 STATION Township: 1S

This map  
 was  
 prepared  
 by  
 the  
 Florida  
 Department  
 of  
 Transportation  
 in  
 partial  
 fulfillment  
 of  
 its  
 duties  
 under  
 the  
 Florida  
 Statutes.  
 The  
 map  
 is  
 not  
 to  
 be  
 used  
 for  
 any  
 other  
 purpose.  
 The  
 map  
 is  
 not  
 to  
 be  
 used  
 for  
 any  
 other  
 purpose.

Work Program Item Number/Fincial Management Number	Project Description	Water Management District	Wetland Location (Include Sec., Rnge., Twndship)	Name of Drainage Basin	Mitigation Date	Begin Construction Date	Florida Land Use Classification Codes (List Each Wetland Type Separately)	Impact Acres Per Each FLUCCS Type	Wetland Quality	Water Use Classification	Name of Surface Waters or Wetlands	State/Regional Designation(s)	Listed Species Affected Y/N	Permit Application Date
3119143 FM 2206631	US 331 N. from SR 20 to N of Pine Street	NFWWMD	Sect.10,3,34,35 26 R-19W T-1S & 1N	Choctaw Bay	2003/2004	07/21/2005	411 Pine Flatwoods 615 Stream & Lake Swamp	10.69	Med.	Class 3	Lafayette Creek		No	04/19/2002

Jun-01-00 08:18A JAMES D. BUSH

P.02



# FREEPORT SEGMENT

US 331 N. From SR 20 to N. Of Pine St.  
 FM No. 2206631  
 Section: 10,3,34,35,26  
 Range: 19W  
 Township: 1S & 1N