









Apalachicola Watershed - 2004 Land Use

- | | |
|--|--|
|  Agriculture (14%) |  Recreational (<1%) |
|  Developed Areas (4%) |  Upland Forests (47%) |
|  Institutional (<1%) |  Water (2%) |
|  Open Land (<1%) |  Wetlands (32%) |

