



## Florida Department of Transportation

JEB BUSH  
GOVERNOR

JOSÉ ABREU  
SECRETARY

Environmental Management Office  
Post Office Box 607  
Chipley, FL 32428  
850-638-0250, Ext. 512

May 4, 2004

Mr. Duncan Cairns  
Northwest Florida Water Management District  
81 Water Management Drive  
Havana, FL 32333-9700

RE: Mitigation Inventory

Dear Mr. Cairns:

Attached is the Mitigation Inventory for the upcoming work program.

If you have any questions or need further information, please call me at the above number or SunCom 767-1512.

Sincerely,

Frank Roberts  
Environmental Permits Coordinator

FR/rg  
Attachments

cc: Joshua Boan – DOT - Tallahassee  
Connie Bersok – DEP  
Tommy Barfield, Regina Bartles, Cheryl McCall – DOT

FDOT District 3 ENVIRONMENTAL IMPACT INVENTORY - FY \_\_ 2004/2005

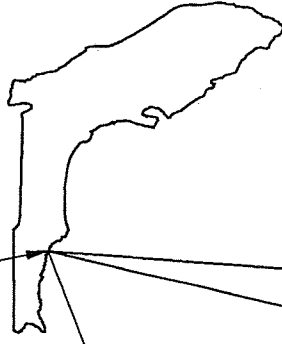
Work Program Item Number/Fincial Management Number	Project Description	Water Management District	Wetland Location (Include Sec., Rnge., Twntship)	Name of Drainage Basin	Mitigation Date	Begin Construction Date	Florida Land Use Classification Codes (List Each Wetland Type Separately)	Impact Acres Per Each FLUCCS Type	Wetland Quality	Water Use Classification	Name of Surface Waters or Wetlands	State/Regional Designation(s)	Listed Species Affected Y/N	Permit Application Date
FIN 2179115	West Bay Bridge - SR 79 Over ICWW @ West Bay	NWFWMD	Sect.29,28,21 R-16W T-2S	West Bay	2004/2005	09/15/2005	411 Pine Flatwoods 615 Stream & Lake Swamp	2.5	Med.	Class 3	West Bay		Gulf Sturgeon Manatee	06/01/2004
FIN 2197221	SR 263 - Capital Circle - NW from SR 10 (US 90) Tenn. To SR 8 (I-10) West Ramp	NWFWMD	Sect. 19,30 R - 1W T - 1N	Munson Drainage Basin	2004/2005	09/15/2005	510 Streams and Waterways  640 - Vegetated Non-Forested Wetlands	0.81	Med.	Class 3	Unnamed Waterways	None	None	05/03/2004

# PANAMA CITY

## BRIDGE CONSTRUCTION

S.R. 79 OVER ICWW AT WEST BAY  
FINANCIAL PROJECT ID 217911-52-01  
BAY COUNTY (46)  
FLORIDA

PROJECT LOCATION



End Project  
Sta. 330+00.00

End Bridge  
Sta. 109+56.00

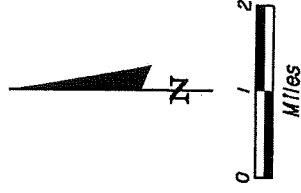
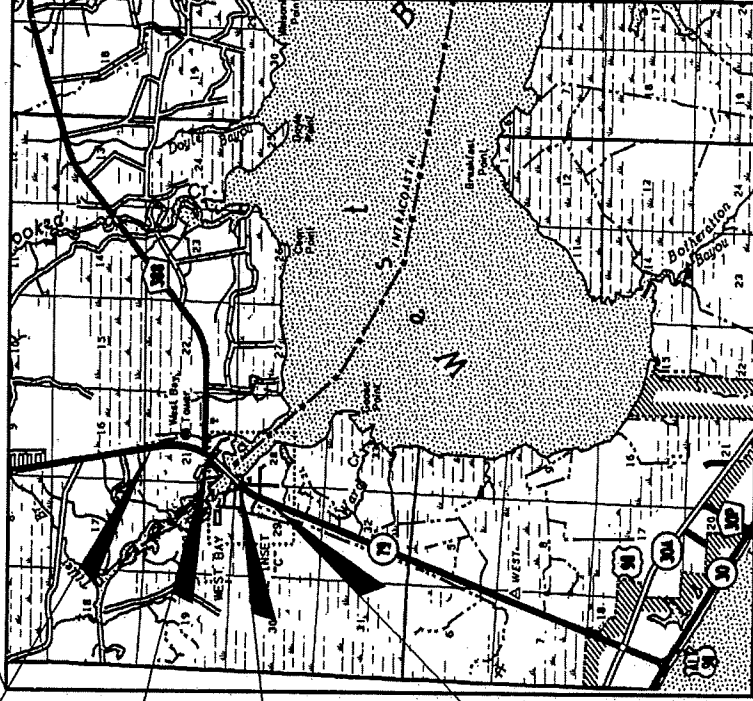
Begin Bridge  
Sta. 83+10.25

T-2-S  
T-3-S

Begin Project  
Sta. 256+00.00

R-16-W  
R-17-W

R-15-W  
R-16-W

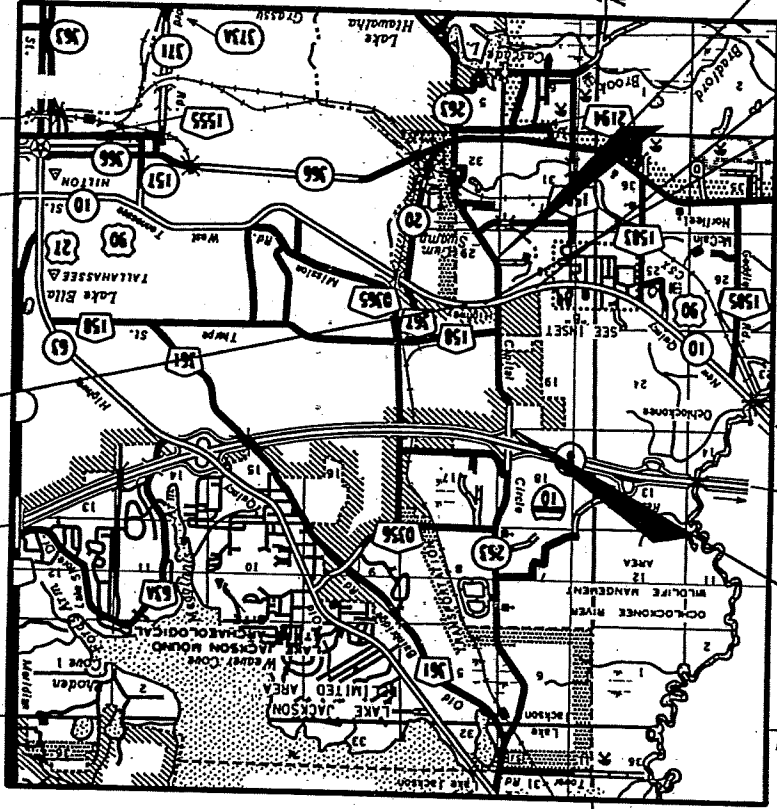


LOCATION MAP

NOTE:  
EXIST. BRIDGE NO. - 460077  
PROPOSED BRIDGE NO. - 460128  
MP 249

Capital Circle Northwest Roadway Improvement

Project Location Map



T-2-N  
T-1-N  
END PROJECT  
STA. 274+87.29 (SURV.)  
STA. 1274+65.67 (CONST.)  
To Chipley

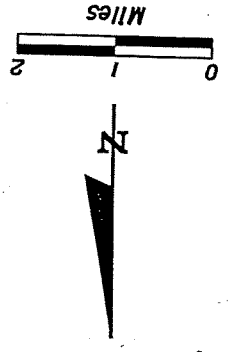
Remove Existing PTMS Site 3039  
Eastbound  
STA. 168+32 @ SURV. (SR10) M.P. 3.396  
Remove Existing PTMS Site 3047  
STA. 153+40 @ SURV. (SR10) M.P. 3.113  
BEGIN PROJECT  
STA. 169+74.62 (SURV.)  
STA. 1169+95.84 (CONST.) M.P. 9.262

To Monticello

Remove Existing PTMS Site 3039  
Westbound  
STA. 171+77 @ SURV. (SR10) M.P. 3.461

To Monticello

T-1-N  
T-2-N



Project Length: 1.991 miles FDOT Project Manager: Brian Little, P.E.