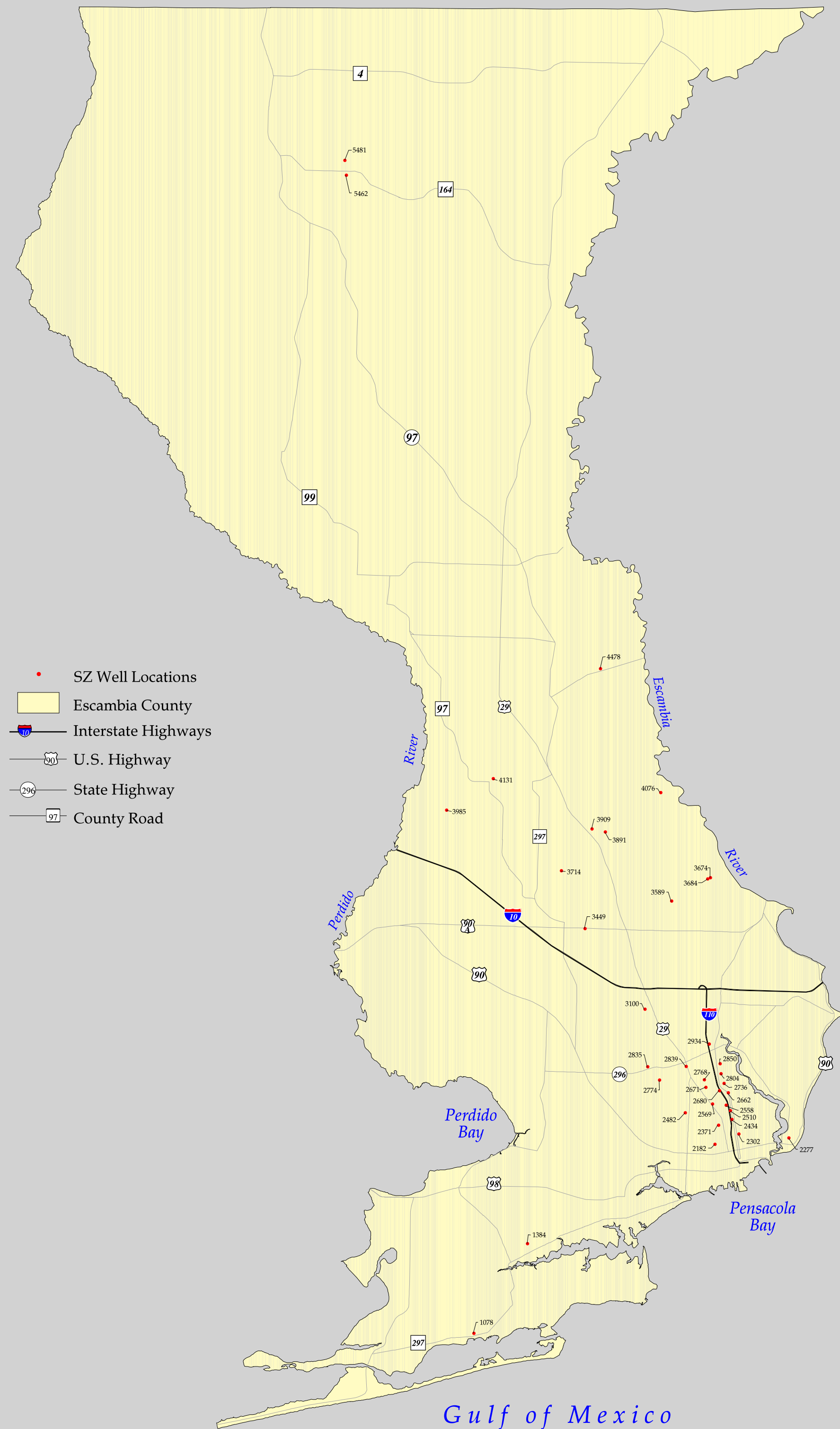
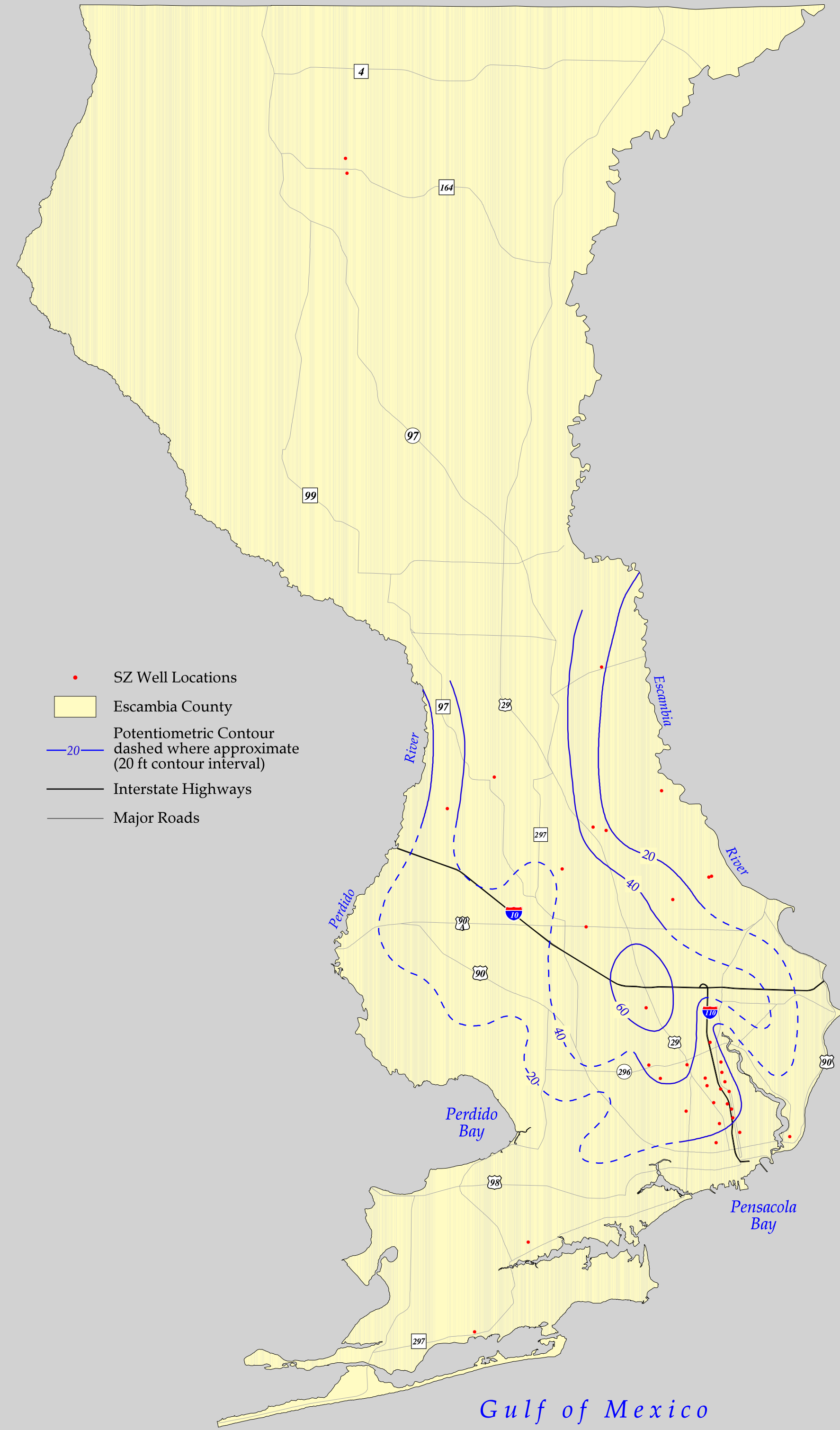


POTENTIOMETRIC SURFACE OF THE SURFICIAL ZONE OF THE SAND-AND-GRAVEL AQUIFER, ESCAMBIA COUNTY, FLORIDA OCTOBER/NOVEMBER 2000

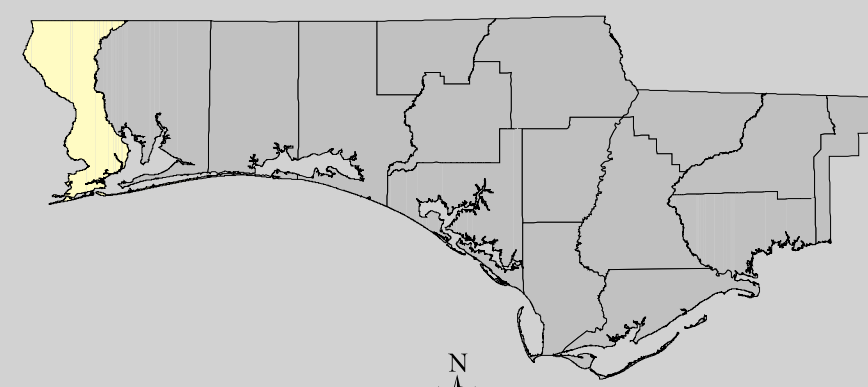


- SZ Well Locations
- Escambia County
- Interstate Highways
- U.S. Highway
- State Highway
- County Road

Nwf Id	Site Id	Well Name	Elev	Water Level (Isd)	Water Level (msl)	Date Measured
1078	301946087215303	SANCHEZ SHALLOW	17	-7.2	9.8	11-OCT-00
1384	302226087200203	WELLER AVE SZ	25	-8.1	16.9	11-OCT-00
2182	302530087133002	MW-13S	75	-59.0	16.3	04-OCT-00
2277	302543087105603	BALL PARK SZ	42	-38.8	3.7	11-OCT-00
2302	302549087124002	MW-5S	70	-55.1	15.1	04-OCT-00
2371	302605087132303	MW-2S	45	-21.5	23.2	04-OCT-00
2434	302616087125502	AC-6S	70	-47.8	21.9	12-OCT-00
2482	302627087143201	Q STREET SZ	84	-51.5	32.2	04-OCT-00
2510	302631087125801	LEONARD/ALCANIZ SZ	77	-53.3	24.0	04-OCT-00
2558	302641087130702	ANDERSON ST - SZ	76	-48.9	26.9	11-OCT-00
2569	302643087133602	AC-5S	83	-50.7	32.1	04-OCT-00
2662	302703087130302	AC-3S	88	-62.2	25.9	12-OCT-00
2671	302704087134102	PALAFIX IND PK SHALL	84	-46.0	38.2	12-OCT-00
2680	302707087132102	AC-2S	89	-58.8	30.4	11-OCT-00
2736	302720087131001	HIGHLAND TERRACE SZ	86	-59.2	26.4	03-OCT-00
2768	302727087135301	CP-1	85	-49.6	35.8	21-OCT-00
2774	302728087152401	MONTCLAIR SHALLOW	89	-47.7	41.3	24-OCT-00
2804	302737087131902	WOODLAND HEIGHTS -SZ	83	-56.8	26.6	12-OCT-00
2835	302750087155101	GLASS DR. SZ	90	-48.4	41.3	04-OCT-00
2839	302751087143102	BRENTWOOD PARK - SZ	88	-45.6	42.9	03-OCT-00
2850	302756087132002	HEWITT ST - SZ	84	-61.0	22.8	03-OCT-00
2934	302831087134302	BELAMY ST - SZ	102	-71.8	30.8	12-OCT-00
3100	302934087155702	WEDGEWOOD SHALLOW	123	-51.9	71.1	24-OCT-00
3449	303158087180503	9 MILE ROAD SHALLOW	118	-68.5	49.2	10-OCT-00
3569	303251087150201	USGS TH20	100	-74.0	26.2	25-OCT-00
3674	303327087135401	USGS TH101	122	-109.1	13.0	25-OCT-00
3684	303333087134601	SCENIC HILLS DEEP	125	-115.1	9.9	05-OCT-00
3714	303346087185401	USGS TH 18	126	-84.5	41.5	25-OCT-00
3891	303459087172801	GONZALEZ #2	152	-131.4	20.6	20-NOV-00
3909	303504087175301	GONZALEZ #1	135	-111.7	23.3	16-NOV-00
3985	303532087224203	MUSCOGEE SHALLOW	58	-19.9	38.1	19-OCT-00
4076	303610087152602	MONSANTO SHALLOW	45	-35.7	9.3	05-OCT-00
4131	303634087211601	FARM HILL #2	168	-121.8	46.2	15-NOV-00
4478	303946087173003	QUINETTE SHALLOW	29	-7.1	21.9	05-OCT-00
5462	305450087264002	OAK GROVE SHALL USGS	259	-77.4	181.8	18-OCT-00
5481	305514087263403	OAK GROVE SHALLOW	235	-59.7	175.3	04-OCT-00



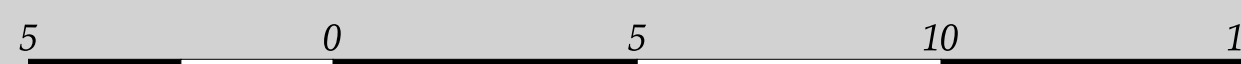
- SZ Well Locations
- Escambia County
- Potentiometric Contour dashed where approximate (20 ft contour interval)
- Interstate Highways
- Major Roads



Scale 1:200,000



Kilometers



Miles