



DEPARTMENT OF THE ARMY  
JACKSONVILLE DISTRICT CORPS OF ENGINEERS  
1002 WEST 23<sup>RD</sup> STREET, SUITE 350  
PANAMA CITY, FLORIDA 32405

REPLY TO  
ATTENTION OF

North Permits Branch  
Panama City Section  
SAJ-2011-02414 (NW-JML)

July 25, 2012

Calhoun County BOCC  
C/o Mr. Don O'Bryan  
20859 Central Avenue West  
Blountstown, Florida 32424

Dear Mr. O'Bryan:

Your application for a Department of the Army permit initially received on February 9, 2012, has been assigned number SAJ-2011-02414. A review of the information and drawings provided shows the proposed project involves the construction of (4) - 72" reinforced concrete culvert pipes (RCP) measuring 48' each in length and the placement of riprap associated with the stabilization of the culverts. Included in the design is the increase in elevation of the roadway by 10' and the increase in the width of the existing road by a maximum of 45' on either side of the roadway. The proposed project totals 0.499 acres of impact to jurisdictional wetlands. A temporary berm will be constructed to divert water, but will be placed only within the footprint of the proposed riprap area. Due to the impacts, the permittee has agreed to replace 0.40 functional units of loss by mitigating 0.40 credits from the Whiskey George Basin/Sumatra mitigation area through the Northwest Florida Umbrella, Watershed-Based, Regional Mitigation Plan (PLAN). Please see **Special Condition (8)**, titled **Compensatory Mitigation** for further information. The proposed project is located at the area on B.H. Stone Road that crosses Crooked Creek, in Section 01, Township 03 South, Range 10 West, Latitude: 30.248640° North, Longitude: 85.198600° West, in the City of Wewahitchka, Calhoun County, Florida.

Your project, as depicted on the enclosed drawings, is authorized by Nationwide Permit (NWP) Number 14. In addition, project specific conditions have been enclosed. This verification is valid until **July 25, 2014**. It is incumbent upon you to remain informed of changes to the NWPs. We will issue a public notice when the NWPs are issued. Furthermore, if you commence or are under contract to commence this activity before the date that the relevant nationwide permit is modified or revoked, you will have 12 months from the date of the modification or revocation of the NWP to complete the activity under the present terms and conditions of this nationwide permit. Please access the U.S. Army Corps of Engineers' (Corps) Jacksonville District's Regulatory webpage to access web links to view the Final Nationwide Permits, Federal Register Vol. 77, dated February 21, 2012, specifically pages 10270 – 10290, the Corrections to the Final Nationwide Permits, Federal Register 77, March 19, 2012, and the List of Regional Conditions. The website address is as follows:

<http://www.saj.usace.army.mil/Divisions/Regulatory/sourcebook.htm>

Please be aware this web address is case sensitive and should be entered as it appears above. Once there you will need to click on "Nationwide Permits." These files contain the description of the Nationwide Permit authorization, the Nationwide Permit general conditions, and the regional conditions, which apply specifically to this verification for NWP number 14. Enclosed is a list of the six General Conditions, which apply to all Department of the Army authorizations. You must comply with all of the special and general conditions and any project specific condition of this authorization or you may be subject to enforcement action. In the event you have not completed construction of your project within the specified time limit, a separate application or re-verification may be required.

The following special conditions are included with this verification:

1. **Reporting Address:** All reports, documentation and correspondence required by the conditions of this permit shall be submitted to the following address if not otherwise noted: U.S. Army Corps of Engineers, Regulatory Division, Enforcement Section, Post Office Box 4970, Jacksonville, FL 32232. The Permittee shall reference this permit number, SAJ-2011-02414 (NW-JML), on all submittals.
2. **Commencement Notification:** Within 10 days from the date of initiating the authorized work, the Permittee shall provide to the Corps a written notification of the date of commencement of work authorized by this permit.
3. **Cultural Resources/ Historic Properties:**
  - a. No structure or work shall adversely affect impact or disturb properties listed in the National Register of Historic Places (NRHP) or those eligible for inclusion in the NRHP.
  - b. If during the ground disturbing activities and construction work within the permit area, there are archaeological/cultural materials encountered which were not the subject of a previous cultural resources assessment survey (and which shall include, but not be limited to: pottery, modified shell, flora, fauna, human remains, ceramics, stone tools or metal implements, dugout canoes, evidence of structures or any other physical remains that could be associated with Native American cultures or early colonial or American settlement), the Permittee shall immediately stop all work in the vicinity and notify the Corps. The Corps shall then notify the Florida State Historic Preservation Officer (SHPO) and the appropriate Tribal Historic Preservation Officer(s) (THPO(s)) to assess the significance of the discovery and devise appropriate actions.
  - c. A cultural resources assessment may be required of the permit area, if deemed necessary by the SHPO, THPO(s), or Corps, in accordance with 36 CFR 800 or 33 CFR 325, Appendix C (5). Based, on the circumstances of the discovery, equity to all parties, and considerations of the public interest, the Corps may modify, suspend or revoke the permit in accordance with 33 CFR Part 325.7. Such activity shall not resume on non-federal lands without written authorization from the SHPO and the Corps.

d. In the unlikely event that unmarked human remains are identified on non-federal lands, they will be treated in accordance with Section 872.05 Florida Statutes. All work in the vicinity shall immediately cease and the Permittee shall immediately notify the medical examiner, Corps, and State Archeologist. The Corps shall then notify the appropriate SHPO and THPO(s). Based, on the circumstances of the discovery, equity to all parties, and considerations of the public interest, the Corps may modify, suspend or revoke the permit in accordance with 33 CFR Part 325.7. Such activity shall not resume without written authorization from the State Archeologist, SHPO and the Corps.

e. In the unlikely event that human remains are encountered on federal or tribal lands, or in situations where Archaeological Resources Protection Act of 1979, or Native American Graves Protection Repatriation Act of 1990 applies, all work in the vicinity shall immediately cease and the Permittee immediately notify the Corps. The Corps shall then notify the appropriate THPO(s) and SHPO. Based, on the circumstances of the discovery, equity to all parties, and considerations of the public interest, the Corps may modify, suspend or revoke the permit in accordance with 33 CFR Part 325.7. After such notification, project activities on federal lands shall not resume without written authorization from the Corps, and/or appropriate THPO(s), SHPO, and federal manager. After such notification, project activities on tribal lands shall not resume without written authorization from the appropriate THPO(s) and the Corps.

4. **Erosion Control:** Prior to the initiation of any work authorized by this permit, the Permittee shall install erosion control measures along the perimeter of all work areas to prevent the displacement of fill material outside the work area. Immediately after completion of the final grading of the land surface, all slopes, land surfaces, and filled areas shall be stabilized using sod, degradable mats, barriers, or a combination of similar stabilizing materials to prevent erosion. The erosion control measures shall remain in place and be maintained until all authorized work has been completed and the site has been stabilized.
5. **Regulatory Agency Changes:** Should any other regulatory agency require changes to the work authorized or obligated by this permit, the Permittee is advised that a modification to this permit instrument is required prior to initiation of those changes. It is the Permittee's responsibility to request a modification of this permit from the Panama City Regulatory Office.
6. **Fill Material:** The Permittee shall use only clean fill material for this project. The fill material shall be free from items such as trash, debris, automotive parts, asphalt, construction materials, concrete block with exposed reinforcement bars, and soils contaminated with any toxic substance, in toxic amounts in accordance with Section 307 of the Clean Water Act.

7. **Self-Certification:** Within 60 days of completion of the authorized work or at the expiration of the construction window of this permit, whichever occurs first, the Permittee shall complete the attached "Self-Certification Statement of Compliance" form (attached to this permit) and submit to the Corps. In the event that the completed work deviates, in any manner, from the authorized work, the Permittee shall describe, on the Self-Certification Form, the deviations between the work authorized by the permit and the work as constructed. Please note that the description of any deviations on the Self-Certification Form does not constitute approval of any deviations by the Corps.
8. **Compensatory Mitigation:** Within 30 days from the date of issuance of this permit instrument the permittee agrees to replace 0.40 functional units of loss which will result from impacts to 0.499 acres of jurisdictional wetlands. Wetland impacts for this project will be mitigated through the Northwest Florida Umbrella, Watershed-Based, Regional Mitigation Plan (PLAN), as defined in the agreement between the Northwest Florida Water Management District (NFWFMD) and the U.S. Army Corps of Engineers (Corps), Jacksonville District, July 31, 2006. The PLAN has identified acquisition, preservation, and restoration within the Whiskey George Basin / Sumatra track of Tates Hell State Forest; PLAN Section 5.5.9. The NFWFMD will deduct 0.40 credits from the Whiskey George Basin/Sumatra mitigation ledger.
9. **Turbidity Barriers:** Prior to the initiation of any of the work authorized by this permit the Permittee shall install floating turbidity barriers with weighted skirts that extend to within 1 foot of the bottom around all work areas that are in, or adjacent to, surface waters. The turbidity barriers shall remain in place and be maintained until the authorized work has been completed and all erodible materials have been stabilized.

This letter of authorization does not obviate the necessity to obtain any other Federal, State, or local permits, which may be required. Prior to the initiation of any construction, projects qualifying for this Nationwide permit must qualify for an exemption under section 403.813(1), F.S. or 373.406, F.S., or otherwise be authorized by the applicable permit required under Part IV of Chapter 373, F.S., by the Department of Environmental Protection, a water management district under section 373.069, F.S., or a local government with delegated authority under section 373.441, F.S., and receive Water Quality Certification (WQC) and applicable Coastal Zone Consistency Concurrence (CZCC) or waiver thereto, as well as any authorizations required for the use of state-owned submerged lands under Chapter 253, F.S., and, as applicable, Chapter 258, F.S. You should check State-permitting requirements with the Florida Department of Environmental Protection or the appropriate water management district.

This letter of authorization does not include conditions that would prevent the 'take' of a state-listed fish or wildlife species. These species are protected under sec. 379.411, Florida Statutes, and listed under Rule 68A-27, Florida Administrative Code. With regard to fish and wildlife species designated as species of special concern or threatened by the State of Florida, you are responsible for coordinating directly with the Florida Fish and Wildlife Conservation Commission (FWC). You can visit the FWC license and permitting webpage


(<http://www.myfwc.com/license/wildlife/>) for more information, including a list of those fish and wildlife species designated as species of special concern or threatened. The Florida Natural Areas Inventory (<http://www.fnai.org/>) also maintains updated lists, by county, of documented occurrences of those species.

This letter of authorization does not give absolute Federal authority to perform the work as specified on your application. The proposed work may be subject to local building restrictions mandated by the National Flood Insurance Program. You should contact your local office that issues building permits to determine if your site is located in a flood-prone area, and if you must comply with the local building requirements mandated by the National Flood Insurance Program.

If you are unable to access the internet or require a hardcopy of any of the conditions, limitations, or expiration date for the above referenced NWP, please contact Jason Lockwood by telephone at 850-763-0717 x-21.

Thank you for your cooperation with our permit program. The Corps Jacksonville District Regulatory Division is committed to improving service to our customers. We strive to perform our duty in a friendly and timely manner while working to preserve our environment. We invite you to take a few minutes to visit <http://per2.nwp.usace.army.mil/survey.html> and complete our automated Customer Service Survey. Your input is appreciated – favorable or otherwise. Again, please be aware this web address is case sensitive and should be entered as it appears above.

Sincerely,



Jason Lockwood  
Environmental Engineer

Enclosures

Copy/ies Furnished:

Preble-Rish, Inc.  
C/o Mr. Donald Stanley  
20684 Central Avenue East  
Blountstown, Florida 32424

Northwest Florida Water Management District  
Bureau of Environmental Resource Regulation  
C/o Mr. Craig McCammon  
2252 Killearn Center Boulevard, Suite 2-D  
Tallahassee, Florida 32309

GENERAL CONDITIONS

33 CFR PART 320-330

PUBLISHED FEDERAL REGISTER DATED 13 NOVEMBER 1986

1. The time limit for completing the work authorized ends on date identified in the letter. If you find that you need more time to complete the authorized activity, submit your request for a time extension to this office for consideration at least one month before the above date is reached.
2. You must maintain the activity authorized by this permit in good condition and in conformance with the terms and conditions of this permit. You are not relieved of this requirement if you abandon the permitted activity, although you may make a good faith transfer to a third party in compliance with General Condition 4 below. Should you wish to cease to maintain the authorized activity or should you desire to abandon it without a good faith transfer, you must obtain a modification of this permit from this office, which may require restoration of the area.
3. If you discover any previously unknown historic or archeological remains while accomplishing the activity authorized by this permit, you must immediately notify this office of what you have found. We will initiate the Federal and state coordination required to determine if the remains warrant a recovery effort or if the site is eligible for listing in the National Register of Historic Places.
4. If you sell the property associated with this permit you must obtain the signature of the new owner in the space provided and forward a copy of the permit to this office to validate the transfer of this authorization.
5. If a conditioned water quality certification has been issued for your project, you must comply with the conditions specified in the certification as special conditions to this permit. For your convenience, a copy of the certification is attached if it contains such conditions.
6. You must allow a representative from this office to inspect the authorized activity at any time deemed necessary to ensure that it is being or has been accomplished in accordance with the terms and conditions of your permit.

**SELF-CERTIFICATION STATEMENT OF COMPLIANCE**

Permit Number: NW-14

Application Number: SAJ-2011-02414

Permittee's Name & Address (please print or type): \_\_\_\_\_

\_\_\_\_\_

\_\_\_\_\_

Telephone Number: \_\_\_\_\_

Location of the Work: \_\_\_\_\_

\_\_\_\_\_

Date Work Started: \_\_\_\_\_ Date Work Completed: \_\_\_\_\_

Description of the Work (e.g., bank stabilization, residential or commercial filling, docks, dredging, etc.): \_\_\_\_\_

\_\_\_\_\_

\_\_\_\_\_

Acreage or Square Feet of Impacts to Waters of the United States: \_\_\_\_\_

\_\_\_\_\_

Describe Mitigation completed (if applicable): \_\_\_\_\_

\_\_\_\_\_

\_\_\_\_\_

Describe any Deviations from Permit (attach drawing(s) depicting the deviations): \_\_\_\_\_

\_\_\_\_\_

\_\_\_\_\_

\*\*\*\*\*

I certify that all work, and mitigation (if applicable) was done in accordance with the limitations and conditions as described in the permit. Any deviations as described above are depicted on the attached drawing(s).

\_\_\_\_\_  
Signature of Permittee

\_\_\_\_\_  
Date



**DEPARTMENT OF THE ARMY PERMIT TRANSFER REQUEST**

**PERMIT NUMBER: SAJ-2011-02414 (NW-JML)**

When the structures or work authorized by this permit are still in existence at the time the property is transferred, the terms and conditions of this permit will continue to be binding on the new owner(s) of the property. Although the construction period for works authorized by Department of the Army permits is finite, the permit itself, with its limitations, does not expire.

To validate the transfer of this permit and the associated responsibilities associated with compliance with its terms and conditions, have the transferee sign and date below and mail to the U.S. Army Corps of Engineers, Enforcement Section, Post Office Box 4970, Jacksonville, FL 32232-0019.

\_\_\_\_\_  
**(TRANSFeree-SIGNATURE)**

\_\_\_\_\_  
**(SUBDIVISION)**

\_\_\_\_\_  
**(DATE)**

\_\_\_\_\_  
**(LOT)**

\_\_\_\_\_  
**(BLOCK)**

\_\_\_\_\_  
**(NAME-PRINTED)**

\_\_\_\_\_  
**(STREET ADDRESS)**

\_\_\_\_\_  
**(MAILING ADDRESS)**


\_\_\_\_\_  
**(CITY, STATE, ZIP CODE)**

DREDGE AND FILL  
PERMIT DRAWINGS FOR:

B.H. STONE ROAD

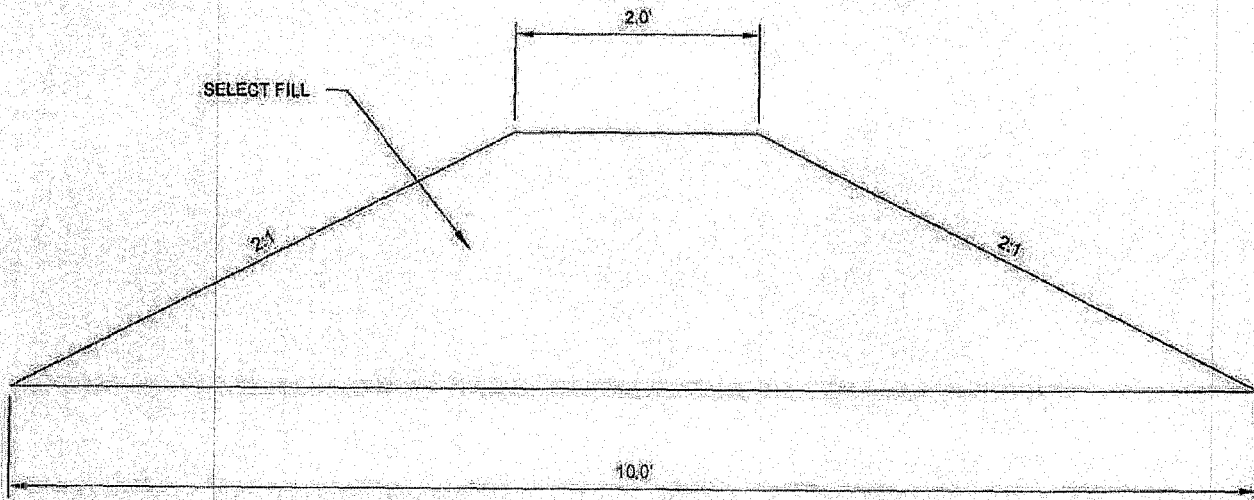
Board of County Commissioners

Calhoun County  
Florida



PROJECT NUMBER - 014.144  
MAY 2012

SHEET	DESCRIPTION:
L1	LOCATION MAP
T1	TYPICAL ROADWAY SECTIONS
K1	OVERALL AREA - KEY SHEET
P1-P3	PLAN VIEW
S1-S9	CROSS SECTIONS
D1-D5	EROSION CONTROL DETAILS



## TYPICAL SECTION

N.T.S.

**NOTE: TEMPORARY BERM  
TO DIVERT WATER DURING  
CONSTRUCTION**

July 18, 2012 (16:16:35 EST)  
S:\014.144 SCRAP\DWG\014214 BH STONE CORE DSGN1.DWG

EDW 0008155



**PREBLE-RISH, INC.**  
CONSULTING ENGINEERS AND SURVEYORS  
CIVIL • SURVEYING • SITE PLANNING  
203 ABERDEEN PKWY, PANAMA CITY, FL 32405  
(850) 522-0644

### TYPICAL SECTION

USACOE PERMIT  
B. H. STONE ROAD  
CALHOUN COUNTY  
FLORIDA

DATE:  
JAN 2012  
SCALE:  
N.T.S.  
DRAWN:  
LEVERSON FOY  
CHECKED:  
D. STANLEY

PROJECT NO.  
**014.144**  
SHEET  
**TS1**

[illegible]

DATE: JAN 2012	PROJECT NO. 014.144
SCALE: 1" = 50'	
DRAWN: L. EVERBAU FOY	SHEET P1
CHECKED: D. STANLEY	



**PREBLE-RISH, INC.**  
CONSULTING ENGINEERS AND SURVEYORS  
CIVIL • SURVEYING • SITE PLANNING  
203 ABERDEEN PKWY, PANAMA CITY, FL 32405  
(850) 522-0644

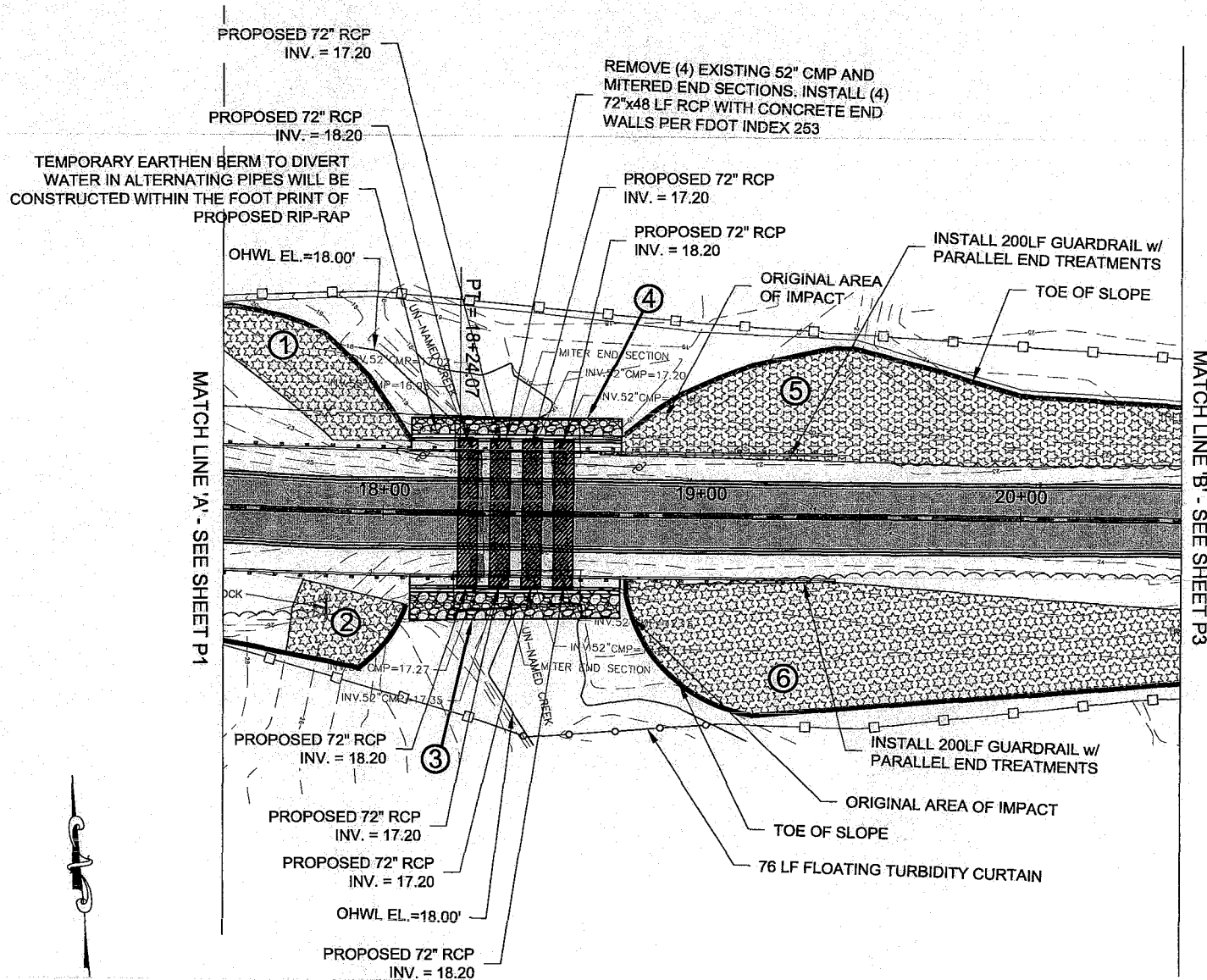
**PLAN VIEW**

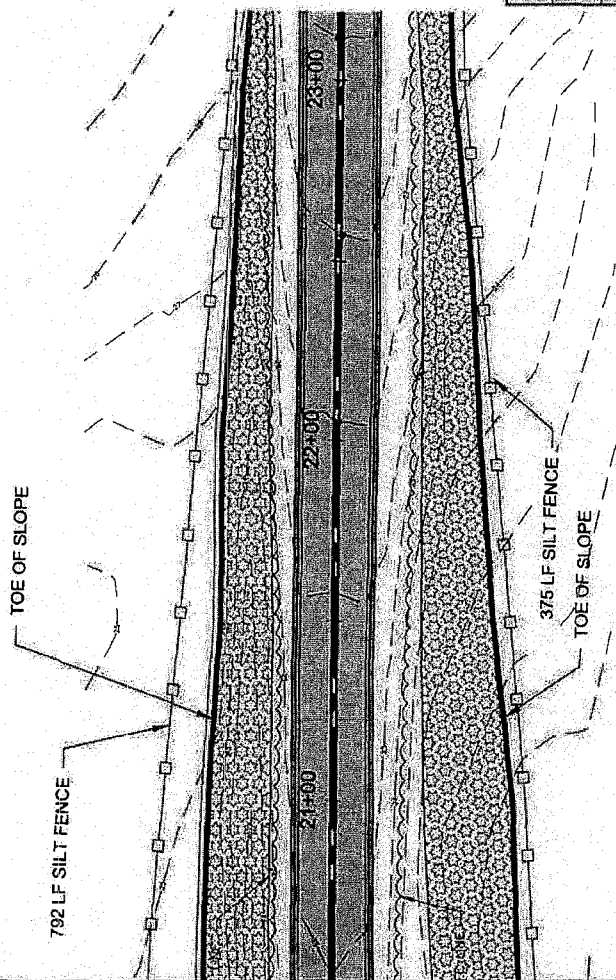
USACOE PERMIT  
B. H. STONE ROAD  
CALHOUN COUNTY  
FLORIDA

DATE: JAN 2012	PROJECT NO. 014.144
SCALE: 1" = 50'	SHEET P2
DRAWN: L. EVERS/J. FOY	
CHECKED: D. STANLEY	

BB# 0006155

JULY 25, 2012 (09:08:09 EST)  
S:\014.144 SCARP\DWG\014214 BH STONE CORE DSCN.LWP





MATCH LINE 'B' - SEE SHEET P2

TYPE of IMPACT	AREA of IMPACT
① WETLAND	0.025 Acre
② WETLAND	0.011 Acre
③ SURFACE WATER / RIP-RAP	0.013 Acre
④ SURFACE WATER / RIP-RAP	0.008 Acre
⑤ WETLAND	0.194 Acre
⑥ WETLAND	0.248 Acre
TOTAL	0.499 Acre
TOTAL	2415.16 CY

July 18, 2012 (17:23:00 EST)  
S:\014.144\_SCRAP\DWG\014214\_BH\_STONE\_CORE\_DSGN1.DWG

**PREBLE-RISH, INC.**  
CONSULTING ENGINEERS AND SURVEYORS  
CIVIL • SURVEYING • SITE PLANNING  
203 ABERDEEN PKWY, PANAMA CITY, FL 32405  
(850) 522-0644

PLAN VIEW  
USACOE PERMIT  
B. H. STONE ROAD  
CALHOUN COUNTY  
FLORIDA

DATE:  
JAN 2012  
SCALE:  
1" = 50'  
DRAWN:  
LEVERSON, E.O.Y.  
CHECKED:  
D. STANLEY

PROJECT NO.  
**014.144**  
SHEET  
**P3**

EB# 0006155



