




DEPARTMENT OF THE ARMY
JACKSONVILLE DISTRICT CORPS OF ENGINEERS
COCOA REGULATORY FIELD OFFICE
400 HIGH POINT DRIVE, SUITE 600
COCOA, FLORIDA 32926

REPLY TO
ATTENTION OF

Cocoa Permits Section
SAJ-2007-3635 (IP-AWP)

MAY 11 2009

Florida Department of Transportation, District 3
Attn: Joy Giddens
P.O. Box 607
Chipley, Florida 32428



Dear Ms. Giddens:

The U.S. Army Corps of Engineers (Corps) is pleased to enclose the Department of the Army permit, which should be available at the construction site. Work may begin immediately but the Corps must be notified of:

- a. The date of commencement of the work,
- b. The dates of work suspensions and resummptions of work, if suspended over a week, and
- c. The date of final completion.

This information should be mailed to the Enforcement Section of the Regulatory Division of the Jacksonville District at Post Office Box 4970, Jacksonville, Florida 32232-0019. The Enforcement Section is also responsible for inspections to determine whether Permittees have strictly adhered to permit conditions.

IT IS NOT LAWFUL TO DEVIATE FROM
THE APPROVED PLANS ENCLOSED.

Sincerely,


David S. Hobbie
Chief, Regulatory Division

Enclosures

Copies Furnished:

FWS, Panama City

EPA, Atlanta

NMFS, St. Pete

NWFWMD

CESAJ-RD-PE

YAM

DEPARTMENT OF THE ARMY PERMIT

Permittee: Florida Department of Transportation, District 3
Attn: Joy Giddens
P.O. Box 607
Chipley, Florida 32428

Permit No: SAJ-2007-3635 (IP-AWP)

Issuing Office: U.S. Army Engineer District, Jacksonville

NOTE: The term "you" and its derivatives, as used in this permit, means the permittee or any future transferee. The term "this office" refers to the appropriate district or division office of the Corps of Engineers having jurisdiction over the permitted activity or the appropriate official of that office acting under the authority of the commanding officer.

You are authorized to perform work in accordance with the terms and conditions specified below.

Project Description: The placement of clean fill material into 7.21 acres of waters of the United States (wetlands) and 0.37 acre of isolated wetlands for the widening of SR-79 (FPN # 220773-4-52-01). Wetlands "A" and 12 are not within the U.S. Army Corps of Engineers jurisdiction pursuant to the Supreme Court decision, Solid Waste Agency of Northern Cook County v. U.S. Army Corps of Engineers, 531 U.S. 159 (2001) (SWANCC). The work described above is to be completed in accordance with the 3 attachments affixed at the end of this permit instrument.

Project Location: The project involves the widening of approximately 6.5 miles of State Road (SR) 79 from Strickland Road to Potter Springs Road. The proposed widening will impact unnamed wetlands adjacent to SR 79 as well as a crossing over Mill Creek (A.K.A. Reedy Creek). The project is located in Sections 03, 04, & 09, Township 01 North, Range 16 West, and Section 34, Township 02 North, Range 16 West, Washington County, Florida.

Directions to site: North on SR 79, project area begins just north of SR 20 in Ebro, continue northward on SR 79, approximately 6.5 miles.

PERMIT NUMBER: SAJ-2007-3635 (IP-AWP)
PERMITTEE: FDOT - District 3
PAGE 2 of 10

Latitude & Longitude:

Begin: Latitude 30°27'6.59" N End: Latitude 30°27'6.59" N
 Longitude 85°52'25.40" W Longitude 85°50'9.91" W

Permit Conditions

General Conditions:

1. The time limit for completing the work authorized ends on **May 5, 2014**. If you find that you need more time to complete the authorized activity, submit your request for a time extension to this office for consideration at least one month before the above date is reached.

2. You must maintain the activity authorized by this permit in good condition and in conformance with the terms and conditions of this permit. You are not relieved of this requirement if you abandon the permitted activity, although you may make a good faith transfer to a third party in compliance with General Condition 4 below. Should you wish to cease to maintain the authorized activity or should you desire to abandon it without a good faith transfer, you must obtain a modification of this permit from this office, which may require restoration of the area.

3. If you discover any previously unknown historic or archeological remains while accomplishing the activity authorized by this permit, you must immediately notify this office of what you have found. We will initiate the Federal and State coordination required to determine if the remains warrant a recovery effort or if the site is eligible for listing in the National Register of Historic Places.

4. If you sell the property associated with this permit, you must obtain the signature and the mailing address of the new owner in the space provided and forward a copy of the permit to this office to validate the transfer of this authorization.

5. If a conditioned water quality certification has been issued for your project, you must comply with the conditions specified in the certification as special conditions to this

PERMIT NUMBER: SAJ-2007-3635 (IP-AWP)
PERMITTEE: FDOT - District 3
PAGE 3 of 10

permit. For your convenience, a copy of the certification is attached if it contains such conditions.

6. You must allow representatives from this office to inspect the authorized activity at any time deemed necessary to ensure that it is being or has been accomplished in accordance with the terms and conditions of your permit.

Special Conditions:

1. All reports, documentation and correspondence required by the conditions of this permit shall be submitted to the following address: U.S. Army Corps of Engineers, Regulatory Division, Enforcement Section, P.O. Box 4970, Jacksonville, FL 32232 and US Army Corps of Engineers, Cocoa Regulatory Field Office, Attn: Andrew Phillips, 400 High Point Drive, Suite 600, Cocoa, Florida 32926. The Permittee shall reference this permit number, SAJ-2008-1195 (IP-AWP), on all submittals.

2. The Permittee shall use only clean fill material for this project. The fill material shall be free from items such as trash, debris, automotive parts, asphalt, construction materials, concrete block with exposed reinforcement bars, and soils contaminated with any toxic substance, in toxic amounts in accordance with Section 307 of the Clean Water Act.

3. Wetland impacts for this project will be mitigated through the Northwest Florida Umbrella, Watershed-Based, Regional Mitigation Plan (PLAN), as defined in the agreement between the Northwest Florida Water Management District (NFWMD) and the U.S. Army Corps of Engineers (Corps), Jacksonville District, July 31, 2006.

4. Within 30 days from the date of initiating the authorized work or 12 months from the effective date of this permit, whichever first occurs, the Permittee shall provide verification to the Corps that 7.6 federal mitigation bank credits have been deducted from the Sand Hill Lakes Mitigation Bank SAJ-2002-5061 (NW-DEB) federal ledger. The required verification shall reference this project's permit number (SAJ-2007-3635 (IP-AWP)).

5. A representative of the Corps will be allowed to inspect the authorized activity at any time deemed necessary to ensure that

PERMIT NUMBER: SAJ-2007-3635(IP-AWP)
PERMITTEE: FDOT - District 3
PAGE 4 of 10

it is being or has been accomplished in accordance with the terms and conditions of this permit.

6. Within 10 days from the date of initiating the authorized work, the Permittee shall provide to the Corps a written notification of the date of commencement of work authorized by this permit.

7. Prior to the initiation of any work authorized by this permit, the Permittee shall install erosion control measures around all work areas to prevent the displacement of fill material. Immediately after completion of the final grading of the land surface, all slopes, land surfaces, and filled areas adjacent to wetlands shall be stabilized using sod, degradable mats, or a combination of similar stabilizing materials to prevent erosion. The erosion control measures shall remain in place and be maintained until all authorized work has been completed and the site has been stabilized.

8. If the James L. Knight Family Trust parcel, located north of State Road 20 and traversed by State Road 79, should complete "Sector Planning" prior to roadway construction, and it is determined the Reedy Branch will be a suitable wildlife corridor by state and federal resource agencies, the Permittee will assist the landowner in design of a wildlife fence. The fence shall meet FDOT standards and tie into the existing bridge network. The Permittee will maintain the fence in perpetuity. The adjacent landowner would be responsible for the purchase and installation of the fence.

9. Within 60 days of completion of the authorized work or at the expiration of the construction window of this permit, whichever occurs first, the Permittee shall submit as-built drawings of the authorized work and a completed As-Built Certification Form (Attachment 3) to the Corps. The drawings shall be signed and sealed by a registered professional engineer and include the following:

a. A plan view drawing of the location of the authorized work footprint (as shown on the permit drawings) with an overlay of the work as constructed in the same scale as the attached permit drawings (8½-inch by 11-inch). The drawing should show

PERMIT NUMBER: SAJ-2007-3635 (IP-AWP)
PERMITTEE: FDOT - District 3
PAGE 5 of 10

all "earth disturbance," including wetland impacts, water management structures, and any on-site mitigation areas.

b. List any deviations between the work authorized by this permit and the work as constructed. In the event that the completed work deviates, in any manner, from the authorized work, describe on the As-Built Certification Form the deviations between the work authorized by this permit and the work as constructed. Clearly indicate on the as-built drawings any deviations that have been listed. Please note that the depiction and/or description of any deviations on the drawings and/or As-Built Certification Form does not constitute approval of any deviations by the U.S. Army Corps of Engineers.

c. The Department of the Army Permit number.

d. Include pre- and post-construction aerial photographs of the project site, if available.

Further Information:

1. Congressional Authorities: You have been authorized to undertake the activity described above pursuant to:

() Section 10 of the Rivers and Harbors Act of 1899 (33 U.S.C. 403).

(X) Section 404 of the Clean Water Act (33 U.S.C. 1344).

() Section 103 of the Marine Protection, Research and Sanctuaries Act of 1972 (33 U.S.C. 1413).

2. Limits of this authorization.

a. This permit does not obviate the need to obtain other Federal, State, or local authorizations required by law.

b. This permit does not grant any property rights or exclusive privileges.

c. This permit does not authorize any injury to the property or rights of others.

PERMIT NUMBER: SAJ-2007-3635(IP-AWP)
PERMITTEE: FDOT - District 3
PAGE 6 of 10

d. This permit does not authorize interference with any existing or proposed Federal projects.

3. Limits of Federal Liability. In issuing this permit, the Federal Government does not assume any liability for the following:

a. Damages to the permitted project or uses thereof as a result of other permitted or unpermitted activities or from natural causes.

b. Damages to the permitted project or uses thereof as a result of current or future activities undertaken by or on behalf of the United States in the public interest.

c. Damages to persons, property, or to other permitted or unpermitted activities or structures caused by the activity authorized by this permit.

d. Design or construction deficiencies associated with the permitted work.

e. Damage claims associated with any future modification, suspension, or revocation of this permit.

4. Reliance on Applicant's Data: The determination of this office that issuance of this permit is not contrary to the public interest was made in reliance on the information you provided.

5. Reevaluation of Permit Decision: This office may reevaluate its decision on this permit at any time the circumstances warrant. Circumstances that could require a reevaluation include, but are not limited to, the following:

a. You fail to comply with the terms and conditions of this permit.

b. The information provided by you in support of your permit application proves to have been false, incomplete, or inaccurate (see 4 above).

PERMIT NUMBER: SAJ-2007-3635 (IP-AWP)
PERMITTEE: FDOT - District 3
PAGE 7 of 10


c. Significant new information surfaces which this office did not consider in reaching the original public interest decision.

Such a reevaluation may result in a determination that it is appropriate to use the suspension, modification, and revocation procedures contained in 33 CFR 325.7 or enforcement procedures such as those contained in 33 CFR 326.4 and 326.5. The referenced enforcement procedures provide for the issuance of an administrative order requiring you comply with the terms and conditions of your permit and for the initiation of legal action where appropriate. You will be required to pay for any corrective measures ordered by this office, and if you fail to comply with such directive, this office may in certain situations (such as those specified in 33 CFR 209.170) accomplish the corrective measures by contract or otherwise and bill you for the cost.

6. Extensions: General Condition 1 establishes a time limit for the completion of the activity authorized by this permit. Unless there are circumstances requiring either a prompt completion of the authorized activity or a reevaluation of the public interest decision, the Corps will normally give favorable consideration to a request for an extension of this time limit.

PERMIT NUMBER: SAJ-2007-3635(IP-AWP)
PERMITTEE: FDOT - District 3
PAGE 8 of 10

Your signature below, as permittee, indicates that you accept and agree to comply with the terms and conditions of this permit.



(PERMITTEE)


5/1/09

(DATE)

Joy Giddens - FDOT Permits Coordinator

(PERMITTEE NAME-PRINTED)

This permit becomes effective when the Federal official, designated to act for the Secretary of the Army, has signed below.



(DISTRICT ENGINEER)

Paul L. Grosskruger
Colonel, U.S. Army
District Commander

11 MAY 09

(DATE)

PERMIT NUMBER: SAJ-2007-3635(IP-AWP)
PERMITTEE: FDOT - District 3
PAGE 9 of 10

When the structures or work authorized by this permit are still in existence at the time the property is transferred, the terms and conditions of this permit will continue to be binding on the new owner(s) of the property. To validate the transfer of this permit and the associated liabilities associated with compliance with its terms and conditions, have the transferee sign and date below.

(TRANSFEREE-SIGNATURE)

(DATE)

(NAME-PRINTED)

(ADDRESS)

(CITY, STATE, AND ZIP CODE)

PERMIT NUMBER: SAJ-2007-3635 (IP-AWP)
PERMITTEE: FDOT - District 3
PAGE 10 of 10

***Attachments to Department of the Army
Permit Number SAJ-2007-3635 (IP-AWP)***

1. PERMIT DRAWINGS: 19 pages, dated 7/9/08

2. WATER QUALITY CERTIFICATION: Specific Conditions of the water quality permit/certification in accordance with General Condition number 5 on page 2 of this DA permit. 42 pages.

3. As-Built Certification: 1 page



Florida Department of Environmental Protection

Northwest District, Panama City Branch Office
2353 Jenks Avenue
Panama City, Florida 32405

Charlie Crist
Governor

Jeff Kottkamp
Lt. Governor

Michael W. Sole
Secretary

WETLAND RESOURCE PERMIT

PERMITTEE/AUTHORIZED ENTITY:

Florida Department of Transportation,
District Three Office
Attn Joy Giddens
1074 Hwy 90
Chipley FL, 32428

Permit/ Authorization Number:

67-0278545-001-DF
Date of Issue: March 13, 2009
Expiration Date: March 13, 2014
County: Washington
Project: Road widening

This permit is issued under the authority of Part IV of Chapter 373, F.S., and Title 62, Florida Administrative Code (F.A.C.). The activity is not exempt from the requirement to obtain a Wetland Resource Permit. The Department is responsible for reviewing and taking final agency action on this activity.

This permit also constitutes a finding of consistency with Florida's Coastal Zone Management Program, as required by Section 307 of the Coastal Management Act.

A copy of this authorization also has been sent to the U.S. Army Corps of Engineers (USACOE) for review. The USACOE may require a separate permit. Failure to obtain this authorization prior to construction could subject you to enforcement action by that agency. You are hereby advised that authorizations also may be required by other federal, state, and local entities. This authorization does not relieve you from the requirements to obtain all other required permits and authorizations.

The above named permittee is hereby authorized to construct the work shown on the application and approved drawing(s), plans, and other documents attached hereto or on file with the Department and made a part hereof. **This permit is subject to the limits, conditions, and locations of work shown in the attached drawings, and is also subject to the enclosed 15 General Conditions and 15 Specific Conditions, which are a binding part of this permit.** You are advised to read and understand these drawings and conditions prior to commencing the authorized activities, and to ensure the work is conducted in conformance with all the terms, conditions, and drawings. If you are utilizing a contractor, the contractor also should read and understand these drawings and conditions prior to commencing the authorized activities. Failure to comply with all drawings and conditions shall constitute grounds for revocation of the permit and appropriate enforcement action.

"More Protection, Less Process"
www.dep.state.fl.us

U.S. Army Corps of Engineers
Permit # SAJ-2007-3635
Date: 3/16/09
Attachment: 2



ACTIVITY DESCRIPTION:

The applicant, Florida Department of Transportation, District Three Office, applied on June 12, 2007, to the Department of Environmental Protection for a permit/water quality certification to impact 7.58 acres of jurisdictional wetlands and the temporary impact of 1.24 acres of jurisdictional wetlands for the widening of a two lane highway to four lanes with paved shoulders, reshaping side slopes, replacing box culverts with a bridge, extending cross drains, constructing stormwater ponds, and drainage conveyances, along existing SR 79.

ACTIVITY LOCATION:

The activity is located on SR 79 from 0.75 mile south of Reedy Creek to 0.25 mile south of Potters Spring Rd., Class III Waters of the State, Latitude: 30°31'30.11", Longitude 85°50'22.66", Section 3,4 Township 1,2 North, Range 16 West, Washington County, Florida.

GENERAL CONDITIONS:

1. The terms, conditions, requirements, limitations and restrictions set forth in this permit, are "permit conditions" and are binding and enforceable pursuant to sections 403.141, 403.727, or 403.859 through 403.861, F.S. The permittee is placed on notice that the Department will review this permit periodically and may initiate enforcement action for any violation of these conditions.
2. This permit is valid only for the specific processes and operations applied for and indicated in the approved drawings or exhibits. Any unauthorized deviation from the approved drawings, exhibits, specifications, or conditions of this permit may constitute grounds for revocation and enforcement action by the Department.
3. As provided in subsections 403.087(6) and 403.722(5), F.S., the issuance of this permit does not convey any vested rights or any exclusive privileges. Neither does it authorize any injury to public or private property or any invasion of personal rights, nor any infringement of federal, state, or local laws or regulations. This permit is not a waiver of or approval of any other Department permit that may be required for other aspects of the total project which are not addressed in this permit.
4. This permit conveys no title to land or water, does not constitute State recognition or acknowledgment of title, and does not constitute authority for the use of submerged lands unless herein provided and the necessary title or leasehold interests have been obtained from the State. Only the Trustees of the Internal Improvement Trust Fund may express State opinion as to title.
5. This permit does not relieve the permittee from liability for harm or injury to human health or welfare, animal, or plant life, or property caused by the construction or operation of this permitted source, or from penalties therefore; nor does it allow the

permittee to cause pollution in contravention of Florida Statutes and Department rules, unless specifically authorized by an order from the Department.

6. The permittee shall properly operate and maintain the facility and systems of treatment and control (and related appurtenances) that are installed and used by the permittee to achieve compliance with the conditions of this permit, are required by Department rules. This provision includes the operation of backup or auxiliary facilities or similar systems when necessary to achieve compliance with the conditions of the permit and when required by Department rules.

7. The permittee, by accepting this permit, specifically agrees to allow authorized Department personnel, upon presentation of credentials or other documents as may be required by law and at reasonable times, access to the premises where the permitted activity is located or conducted to:

- a. Have access to and copy any records that must be kept under conditions of the permit;
- b. Inspect the facility, equipment, practices, or operations regulated or required under this permit; and
- c. Sample or monitor any substances or parameters at any location reasonable necessary to assure compliance with this permit or Department rules.

Reasonable time may depend on the nature of the concern being investigated.

8. If, for any reason, the permittee does not comply with or will be unable to comply with any condition or limitation specified in this permit, the permittee shall immediately provide the Department with the following information:

- a. A description of and cause of noncompliance; and
- b. The period of noncompliance, including dates and times; or, if not corrected, the anticipated time the noncompliance is expected to continue, and steps being taken to reduce, eliminate, and prevent recurrence of the noncompliance. The permittee shall be responsible for any and all damages which may result and may be subject to enforcement action by the Department for penalties or for revocation of this permit.

9. In accepting this permit, the permittee understands and agrees that all records, notes, monitoring data and other information relating to the construction or operation of this permitted source which are submitted to the Department may be used by the Department as evidence in any enforcement case involving the permitted source arising under the Florida Statutes or Department rules, except where such use is prescribed by sections 403.111 and 403.73, F.S. Such evidence shall only be used to the extent it is consistent with the Florida Rules of Civil Procedure and appropriate evidentiary rules.

10. The permittee agrees to comply with changes in Department rules and Florida Statutes after a reasonable time for compliance; provided, however, the permittee does not waive any other rights granted by Florida Statutes or Department rules. A

reasonable time for compliance with a new or amended surface water quality standard, other than those standards addressed in rule 62-302.500, F.A.C., shall include a reasonable time to obtain or be denied a mixing zone for the new or amended standard.

11. This permit is transferable only upon Department approval in accordance with rules 62-4.120 and 62-730.300, F.A.C., as applicable. The permittee shall be liable for any non-compliance of the permitted activity until the transfer is approved by the Department.

12. This permit or a copy thereof shall be kept at the work site of the permitted activity.

13. This permit also constitutes Certification of Compliance with State Water Quality Standards (Section 401, PL 92-500).

14. The permittee shall comply with the following:

- a. Upon request, the permittee shall furnish all records and plans required under Department rules. During enforcement actions, the retention period for all records will be extended automatically unless otherwise stipulated by the Department.
- b. The permittee shall hold at the facility or other location designated by this permit records of all monitoring information (including all calibration and maintenance records and all original strip chart recordings for continuous monitoring instrumentation) required by the permit, copies of all reports required by this permit, and records of all data used to complete the application for this permit. These materials shall be retained at least three years from the date of the sample, measurement, report, or application unless otherwise specified by Department rule.
- c. Records of monitoring information shall include:
 1. the date, exact place, and time of sampling or measurements;
 2. the person responsible for performing the sampling or measurements;
 3. the dates analyses were performed;
 4. the person responsible for performing the analyses;
 5. the analytical techniques or methods used; and
 6. the results of such analyses.

15. When requested by the Department, the permittee shall within a reasonable time furnish any information required by law which is needed to determine compliance with the permit. If the permittee becomes aware the relevant facts were not submitted or were incorrect in the permit application or in any report to the Department, such facts or information shall be corrected promptly.

SPECIFIC CONDITIONS:

1. If during the progress of this project prehistoric or historic artifacts, such as pottery or ceramics, stone tools or metal implements, dugout canoes, or any other physical remains that could be associated with Native American cultures or early colonial or American settlement are encountered at any time within the project site area, the permitted project should cease all activities involving subsurface disturbance in the immediate vicinity of such discoveries. The permittee, or other designee, shall contact the Florida Department of State, Division of Historical Resources, Review and Compliance Section at (850) 245-6333 or (800) 847-7278, as well as the appropriate permitting agency office. Project activities should not resume without verbal and/or written authorization from the Division of Historical Resources. In the event that unmarked human remains are encountered during permitted activities, all work shall stop immediately and the proper authorities notified in accordance with Section Chapter 872.05, Florida Statutes. The permittee shall contact Sherry Anderson at 850-245-6432 for work that relates to the *Ebro Cemetery* prior to initiating any project related land clearing or ground disturbing activities related to the *Ebro Cemetery*.

2. At least 48 hours prior to commencement of work authorized by this permit, the permittee shall notify the Department of Environmental Protection, Submerged Lands & Environmental Resources Program, Compliance and Enforcement Section, Suite 202, Northwest District Office, 160 Governmental Center, Pensacola, Florida 32501-5794, in writing. The Department telephone number for reporting problems, malfunctions or exceedances under this permit is (850) 595-8300 during normal working hours.

3. Best management practices for erosion control shall be implemented and maintained at all times during construction to prevent siltation and turbid discharges in excess of State water quality standards pursuant to Rule 62-302, F.A.C. Methods shall include, but are not limited to the use of staked hay bales, staked filter cloth, sodding, seeding, and mulching; staged construction; and the installation of turbidity screens around the immediate project site.

The permittee shall be responsible for ensuring that erosion control devices/procedures are inspected and maintained daily during all phases of construction authorized by this permit until all areas that were disturbed during construction are sufficiently stabilized to prevent erosion, siltation, and turbid discharges.

The following measures shall be taken by the permittee whenever turbidity levels, within waters of the State, exceed 29 nephelometric turbidity units (NTUs) above background level:

- a. Immediately cease all work contributing to the water quality violation.
- b. Stabilize all exposed soils contributing to the water quality violation, modify the work procedures that were responsible for the violation, install more turbidity containment devices and repair any non-functioning turbidity containment devices.

- c. Notify the Department of Environmental Protection (DEP), Northwest District, within 24 hours of the time the violation is first detected.
4. Substances in concentrations that injure, are chronically toxic to, or produce adverse physiological or behavioral response in humans, animals, or plants shall not be present.
5. If the approved permit drawings conflict with the specific conditions, then the specific conditions shall prevail.
6. **This permit shall be readily available at the project site to any duly authorized representative of the Department, the U.S. Army Corps of Engineers, or any empowered law enforcement officer. A copy of this permit and associated drawings shall be clearly posted and remain on site at all times during the activities. In addition to having the permit on site, the permittee is required to have a weather resistant sign, no smaller than 8 1/2 inches by 11 inches, that states DEP Permit No. 67-0278545-001-DF. This sign must be posted in such a location that it can be clearly seen from the road. This sign shall be posted on site for the duration of the construction authorized by this permit.**
7. All material used as fill for roadways shall be clean material and shall not be contaminated with vegetation, garbage, trash, tires, hazardous, toxic waste or other materials that are not suitable for road construction within waters of the State as so determined by the Department.
8. This permit does not authorize equipment or construction materials to be placed in jurisdictional wetlands. All wetland limits shall be flagged and identified prior to construction.
9. At no time during construction shall waterway diversions sever jurisdictional wetland connections.
10. The structure/work authorized by this permit shall not be placed /conducted on any property, other than that owned by the permittee, without the prior written approval of that property owner.
11. There shall be no storage or stockpiling of tools, materials (i.e., lumber, pilings, debris) within any wetlands, along the shoreline within the littoral zone or elsewhere within waters of the state unless specifically approved in the permit. All cleared vegetation, excess lumber, scrap wood, trash, garbage and any other type of debris shall be removed from any wetlands and waters of the state within 14 days of completion of the work authorized in this permit.
12. Prior to construction, the limits of the impacts authorized by this permit shall be clearly flagged and staked by the agent and/or contractor. All construction personnel

shall be shown the location(s) of all wetland areas outside the construction area to prevent encroachment from equipment into these areas.

Any damage to wetlands outside the permitted area shall be restored to pre-construction elevations and conditions within 30 days of completion of driveway and the Department shall be notified in writing of said incident.

13. All contractors involved in this permitted activity shall be provided copies of this permit in its entirety.


14. This permit does not authorize the construction of any additional structures not illustrated on the permit drawings. Any modifications to the current project will have to be submitted to the Department as a permit modification prior to construction

Mitigation Conditions:

15. Mitigation Shall be associated with the Regional Mitigation Plan pursuant to OGC #99-1877 and Senate Bill 1986 (Chapter 373.4137, F.S.).

Executed in Bay County Florida.

STATE OF FLORIDA DEPARTMENT
OF ENVIRONMENTAL PROTECTION



Sally M. Cooley
Panama City Branch Administrator

Enclosure: Permit Drawings


cc: U.S. Army Corps of Engineers, andrew.w.phillips@usace.army.mil
David H. Melvin Consulting Engineers brianbearwood@melvineng.com

CERTIFICATE OF SERVICE

The undersigned duly designated deputy clerk hereby certifies that this permit including all copies were mailed or emailed before the close of business on the 13th of March, 2009 to the above listed persons.

FILING AND ACKNOWLEDGMENT

FILED, on this date, pursuant to 120.52(7), Florida Statutes, with the designated Department Clerk, receipt of which is hereby acknowledged.



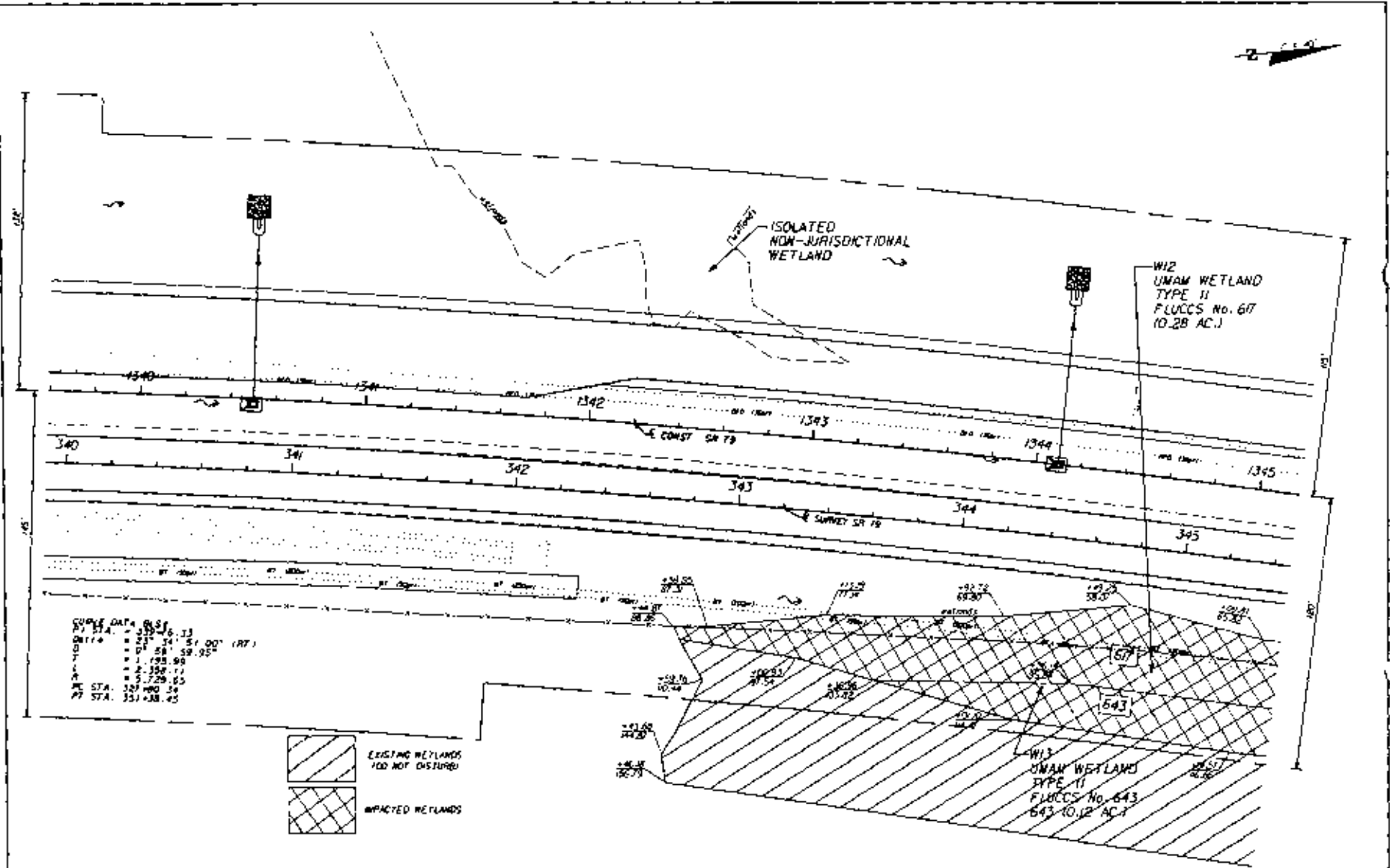
Clerk

March 13, 2009

Date

Prepared By: Jeffrey E. Cole

34 pages enclosed



COUPLE DATA (BLS)

17 STA.	339.56.33
18 STA.	341.24.51.00 (RT)
19 STA.	343.58.59.25
20 STA.	345.98.00
21 STA.	348.11
22 STA.	350.25
23 STA.	352.39
24 STA.	354.53
25 STA.	356.67

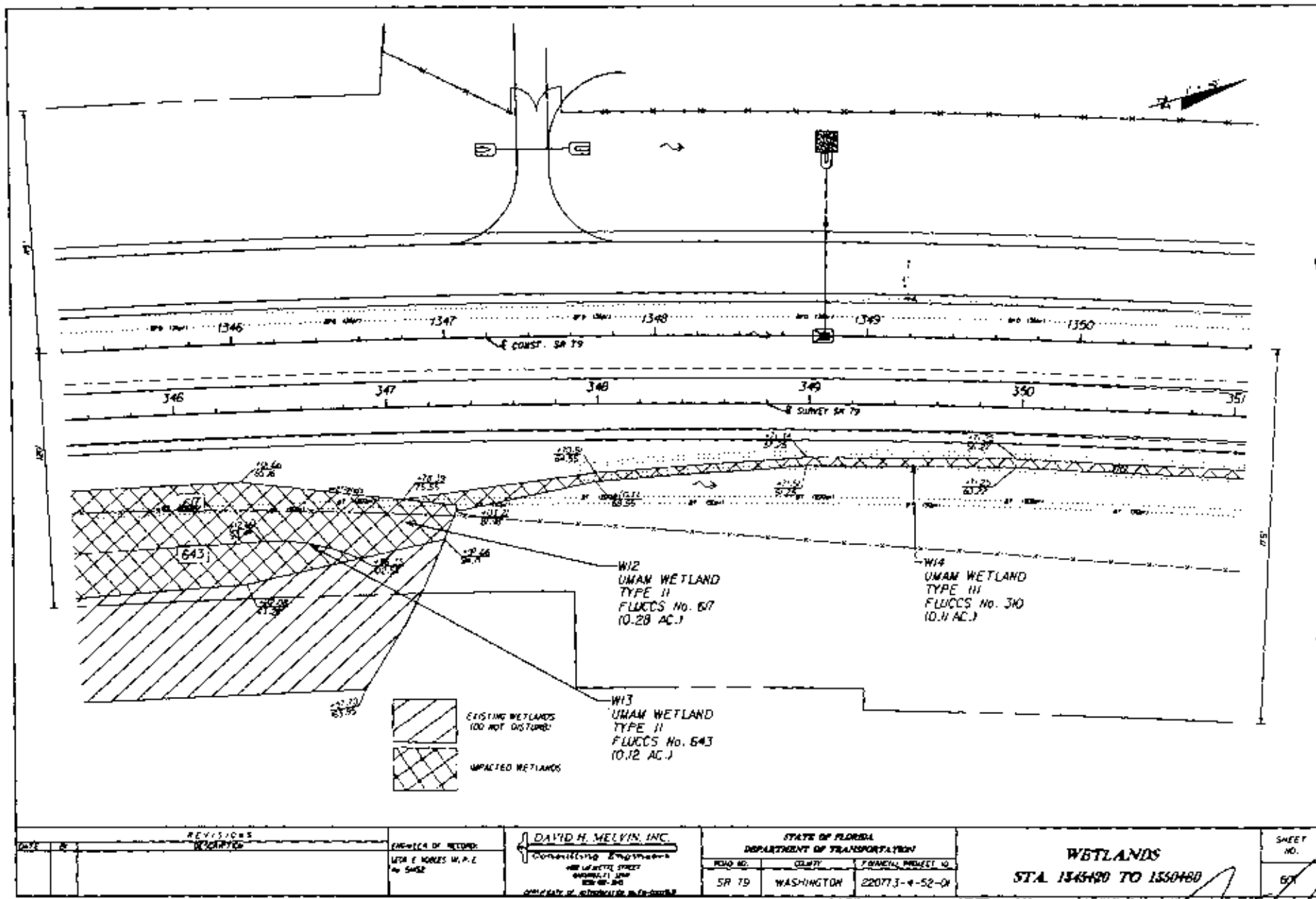
	EXISTING WETLANDS (NOT DISTURBED)
	IMPACTED WETLANDS

REVISIONS DATE NO. DESCRIPTION		CHECKED BY: LEO E. KELLS II, P.E. No. 3492	DAVID H. MELVIN, INC. Consulting Engineers 400 LAUREL STREET WASHINGTON, DC 20001 (202) 462-2000	STATE OF FLORIDA DEPARTMENT OF TRANSPORTATION ROAD NO. COUNTY FINANCIAL PROJECT ID SR 79 WASHINGTON 220773-4-52-01	WETLANDS STA. 1339+60 TO 1346+20	SHEET NO. 605
---	--	--	---	---	---	------------------

SAT-2007-3635
 6 of 19


[Signature]
 MAR 26 2008

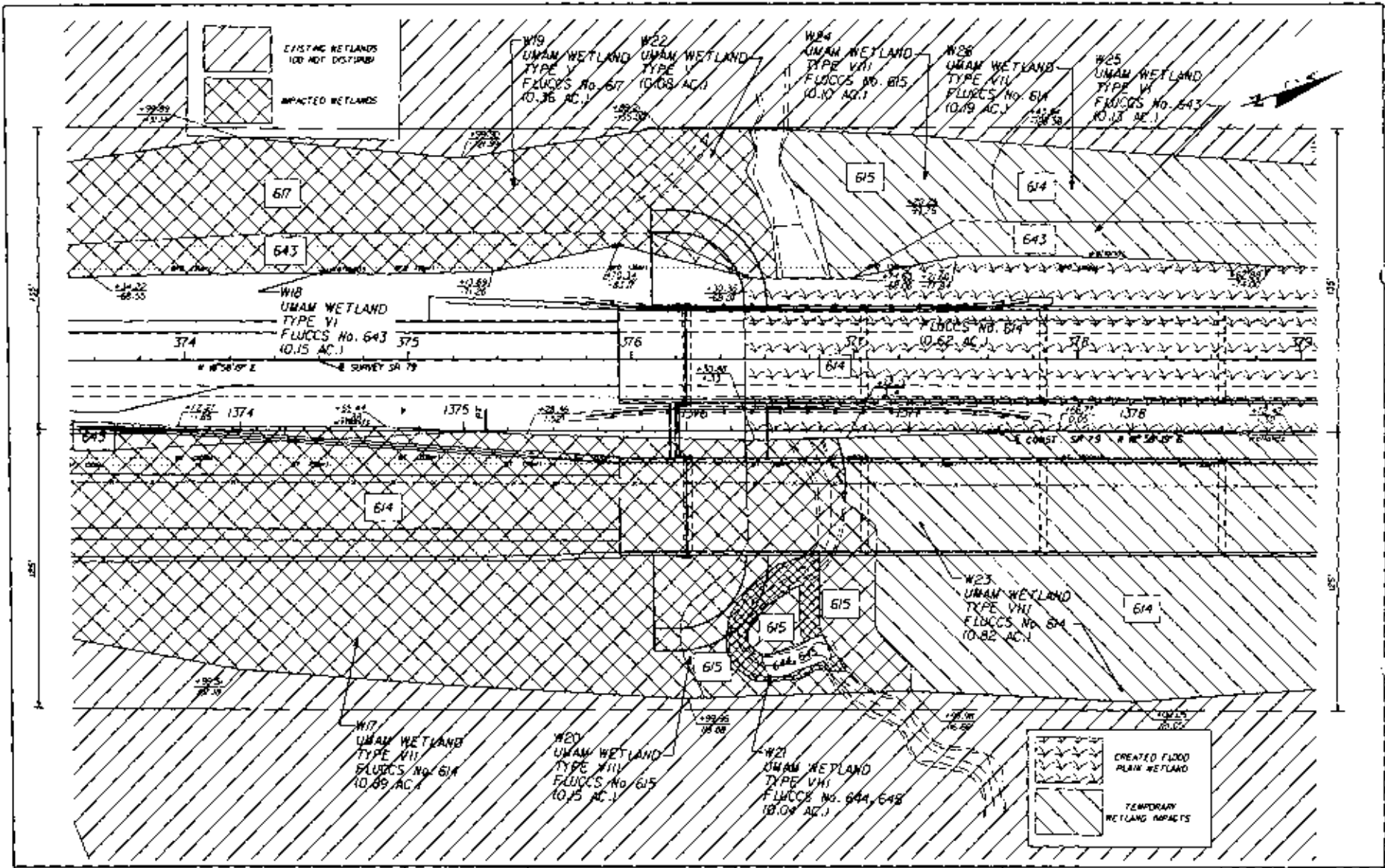
NOTICE: THE ORIGINAL RECORD OF THIS DRAWING IS KEPT AT THE OFFICE OF THE ENGINEER. THIS IS A COPY OF THE ORIGINAL RECORD OF THIS DRAWING.



THE ELECTRONIC FILE, STORED AND MAINTAINED WITHIN THIS FILE, IS THE ORIGINAL RECORD OF THIS DRAWING.

SAT-2007-3635
 7 of 19


 MAR 26 2008

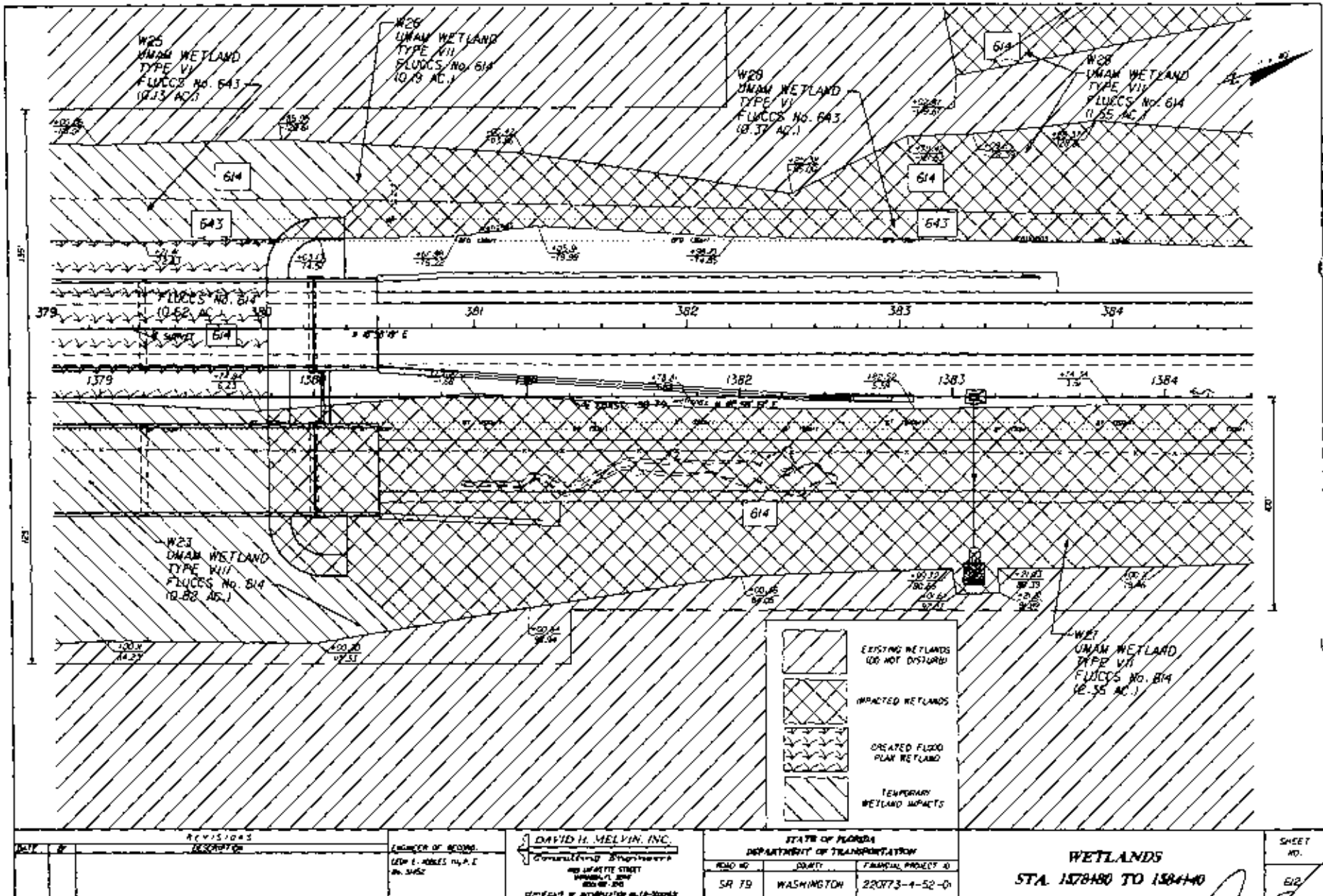


THIS ELECTRONIC FILE FORMED AND SEALED UNDER RULE 6A03-7.001, F.A.C. NOTICE: THE ORIGINAL RECORD OF THIS DRAWING IS KEPT AT THE OFFICE OF THE ENGINEER.

REVISIONS DATE BY DESCRIPTION		SCALE OF MAP 1" = 400'	DAVID H. MELVIN, INC. Consulting Engineers 400 W. PALM BEACH BLVD. SUITE 200 PALM BEACH, FL 33480	STATE OF FLORIDA DEPARTMENT OF TRANSPORTATION			WETLANDS STA. 137425 TO 137880	SHEET NO. 611
				ROAD NO. SR 79	COUNTY WASHINGTON	FINANCIAL PROJECT ID 220773-4-52-01		

547-2007-3635
 11 of 19

[Signature]
 MAR 26 2008

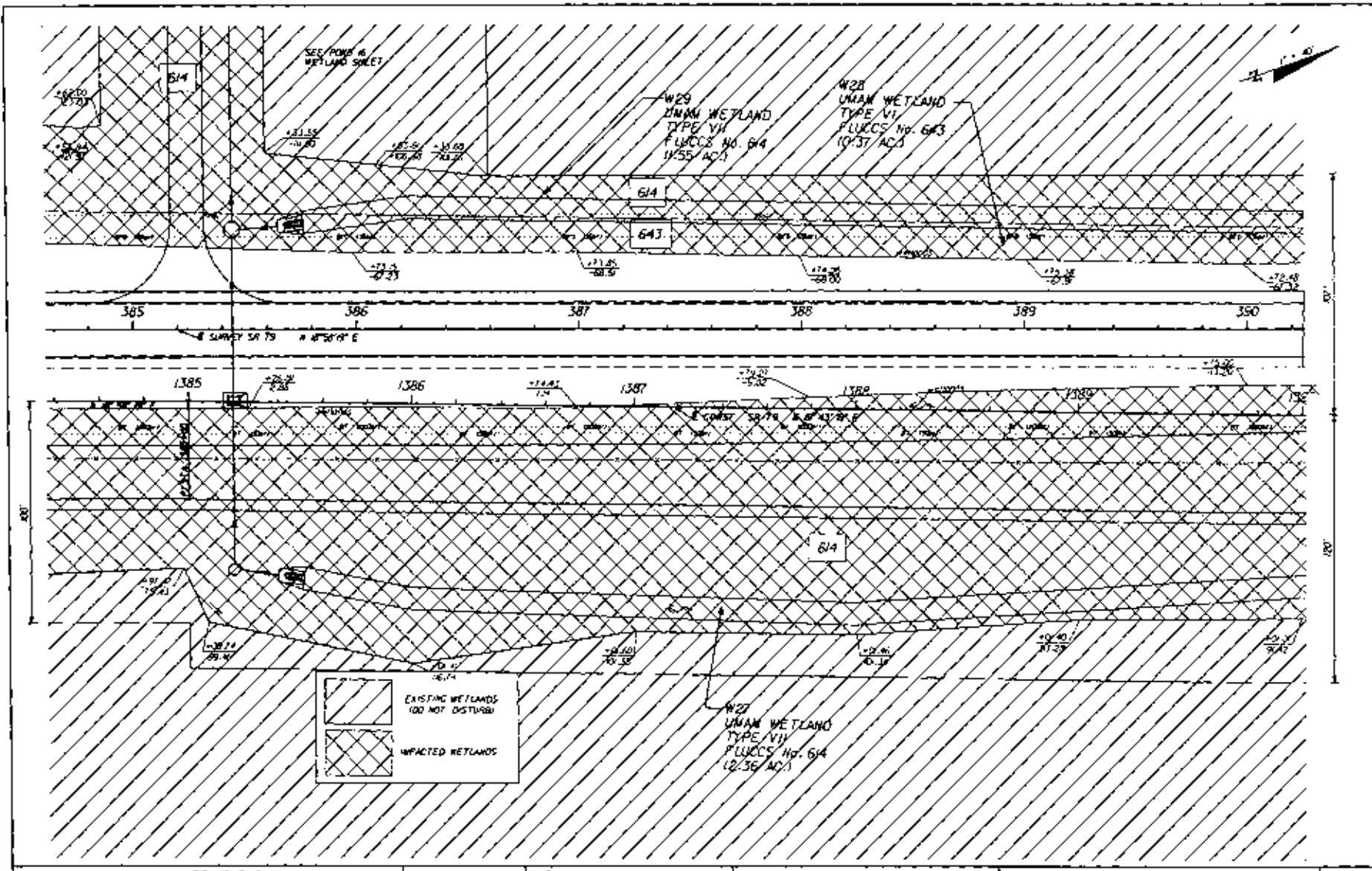


NOTICE: THE OFFICIAL RECORD OF THIS SHEET IS THE ELECTRONIC FILE STORED AND MAILED UNDER FILE 0403-110001.P112

REVISIONS DATE NO DESCRIPTION		ENGINEER OF RECORD GUY L. JONES P.E. IN. STATE	DAVID H. MELVIN, INC. CONSULTING ENGINEERS 400 WHITE STREET WASHINGTON, DC 20004-2000 (202) 462-1000	STATE OF FLORIDA DEPARTMENT OF TRANSPORTATION		WETLANDS STA. 157880 TO 158440	SHEET NO. 612
				ROAD NO. SR 79	COUNTY WASHINGTON		

SAT-2007-3635
12 of 19

[Signature]
MAR 28 2008

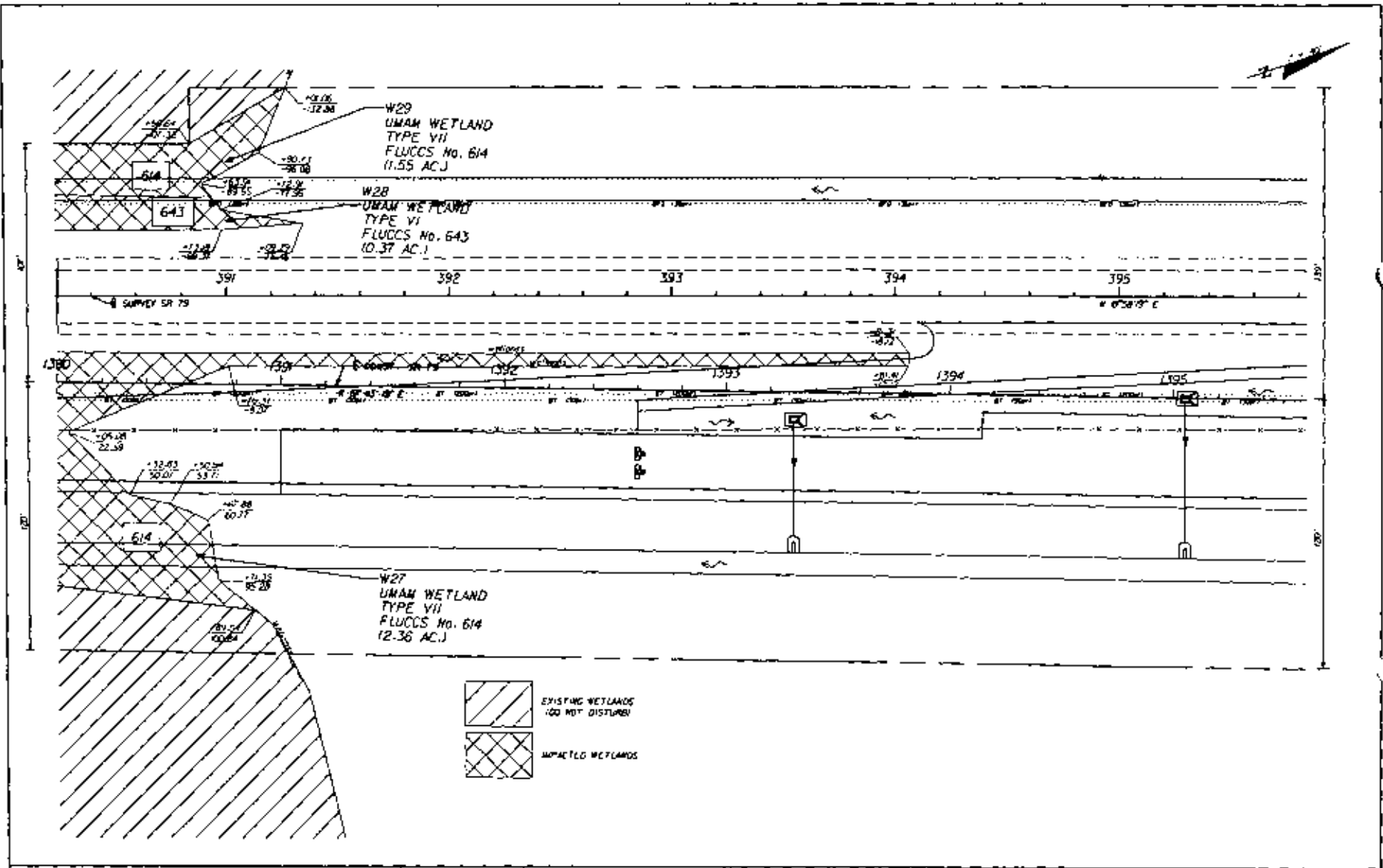


NOT THE OFFICIAL RECORD OF THIS PROJECT. FOR ELECTRONIC FILE BOARD AND SEALED UNDER RULES 6105-21.000-1.4 C

REVISIONS DATE NO. DESCRIPTION		LICENSEE OF RECORD: LEO E. HOBBS, P.L.P. & M. SAGE	DAVID H. MELVIN, INC. 1000 W. UNIVERSITY BLVD. SUITE 100 GAITHERSBURG, MD 20878	STATE OF FLORIDA DEPARTMENT OF TRANSPORTATION ROAD NO. SR 79 COUNTY WASHINGTON FEDERAL PROJECT NO. 22073-4-52-01	WETLANDS STA. 1384+00 TO 1390+00	SHEET NO. 614
-----------------------------------	--	--	--	--	-------------------------------------	------------------

SAT. 2007-3635
13 of 19

[Signature]
MAR 26 2008

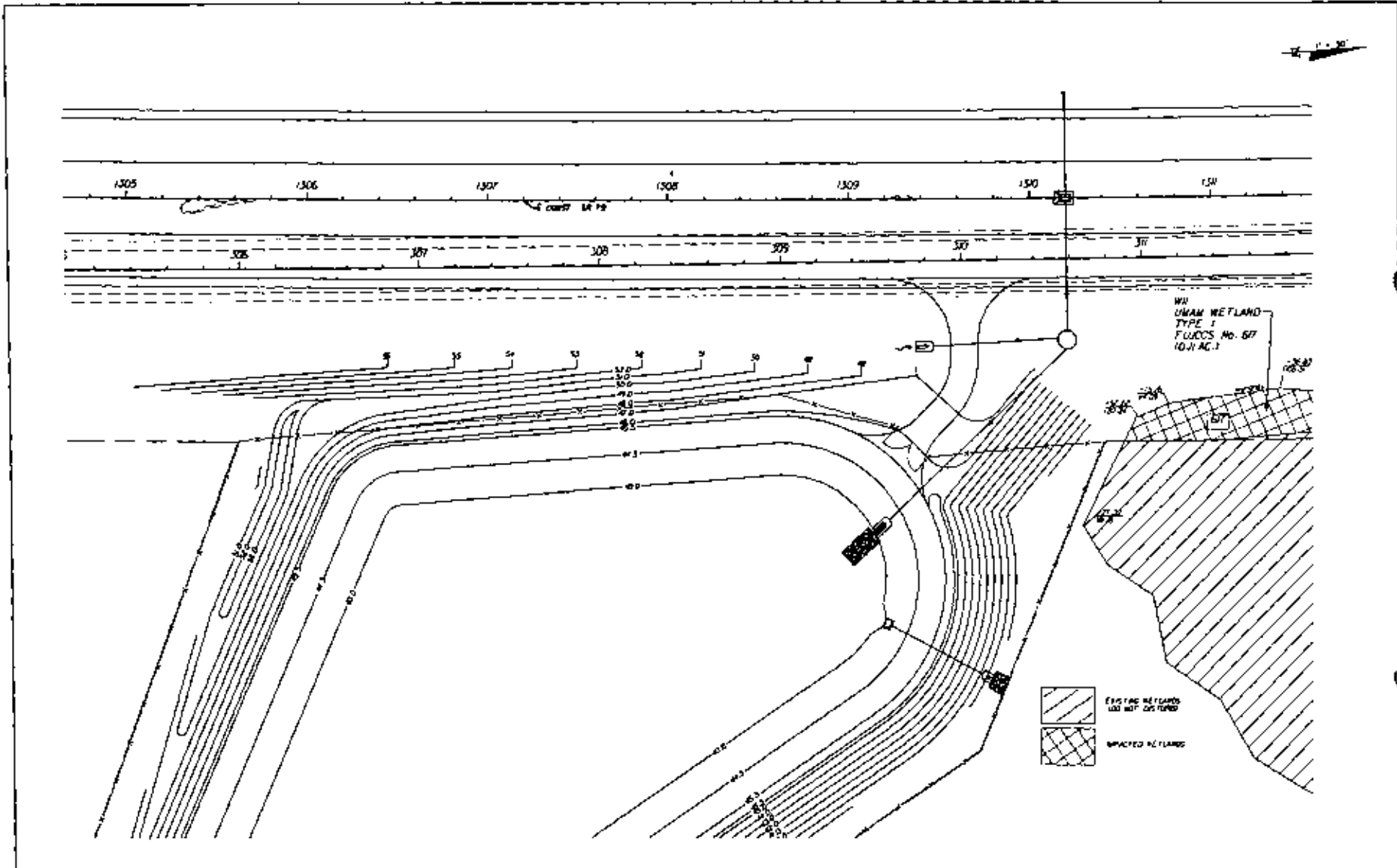


USE ELECTRONIC FILE LISTED AND SEALED UNDER FILE 603 PERmits.AC
 VERIFY THE ORIGINAL RECORD OF THIS SHEET

REVISIONS DATE NO. DESCRIPTION		ENGINEER OF RECORD: LEON E. HOBBS II, P.E. No. 5622	DAVID H. MELVIN, INC. Consulting Engineers 400 LAUREL STREET ANNANDALE, VA 22003-4000 TELEPHONE: 703-499-1000	STATE OF FLORIDA DEPARTMENT OF TRANSPORTATION ROAD NO. COUNTY FEDERAL PROJECT ID SR 19 WASHINGTON 220773-4-52-01	WETLANDS STA. 1390+00 TO 1395+60	SHEET NO. 614
--	--	--	--	---	--	------------------

SAT-2007-3635
 14 of 19

[Signature]
 MAR 28 2008

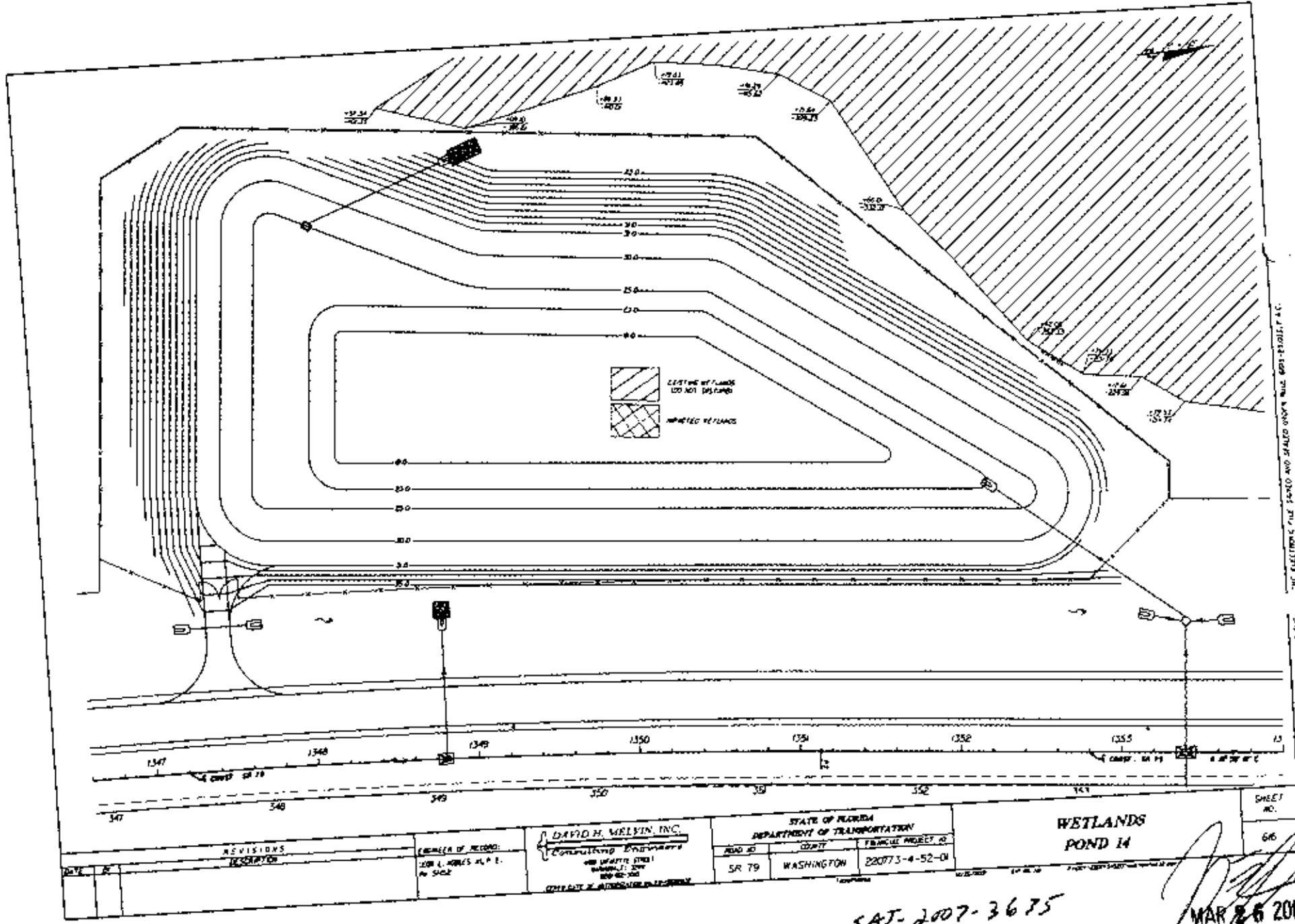


NOTICE: THE OFFICIAL RECORD OF THIS IS THE ELECTRONIC FILE STORED AND SPATIAL UNDER FILE #083-210001.PAC

REVISIONS (DATE) (DESCRIPTION)		ENGINEER OF RECORD: LEON E. ADLER, A.P.E. No. 3462	DAVID H. WELVIN, INC. CONSULTING ENGINEERS 488 WAREHOUSING STREET WASHINGTON, DC 20007-4502 (202) 462-1000	STATE OF FLORIDA DEPARTMENT OF TRANSPORTATION ROAD NO. COUNTY FINANCIAL PROJECT ID SR 79 WASHINGTON 220773-4-52-01	WETLANDS POND II	SHEET NO. 15
-----------------------------------	--	--	---	---	--------------------------------------	-----------------

SAS-2007-3635
 15 of 19

[Signature]
 MAR 26 2008



THE ELECTRONIC FILE DRAWING AND SCALE DRAWING ARE NOT TO BE USED FOR CONSTRUCTION. NOTICE THE OFFICIAL RECORD OF THIS DATE.

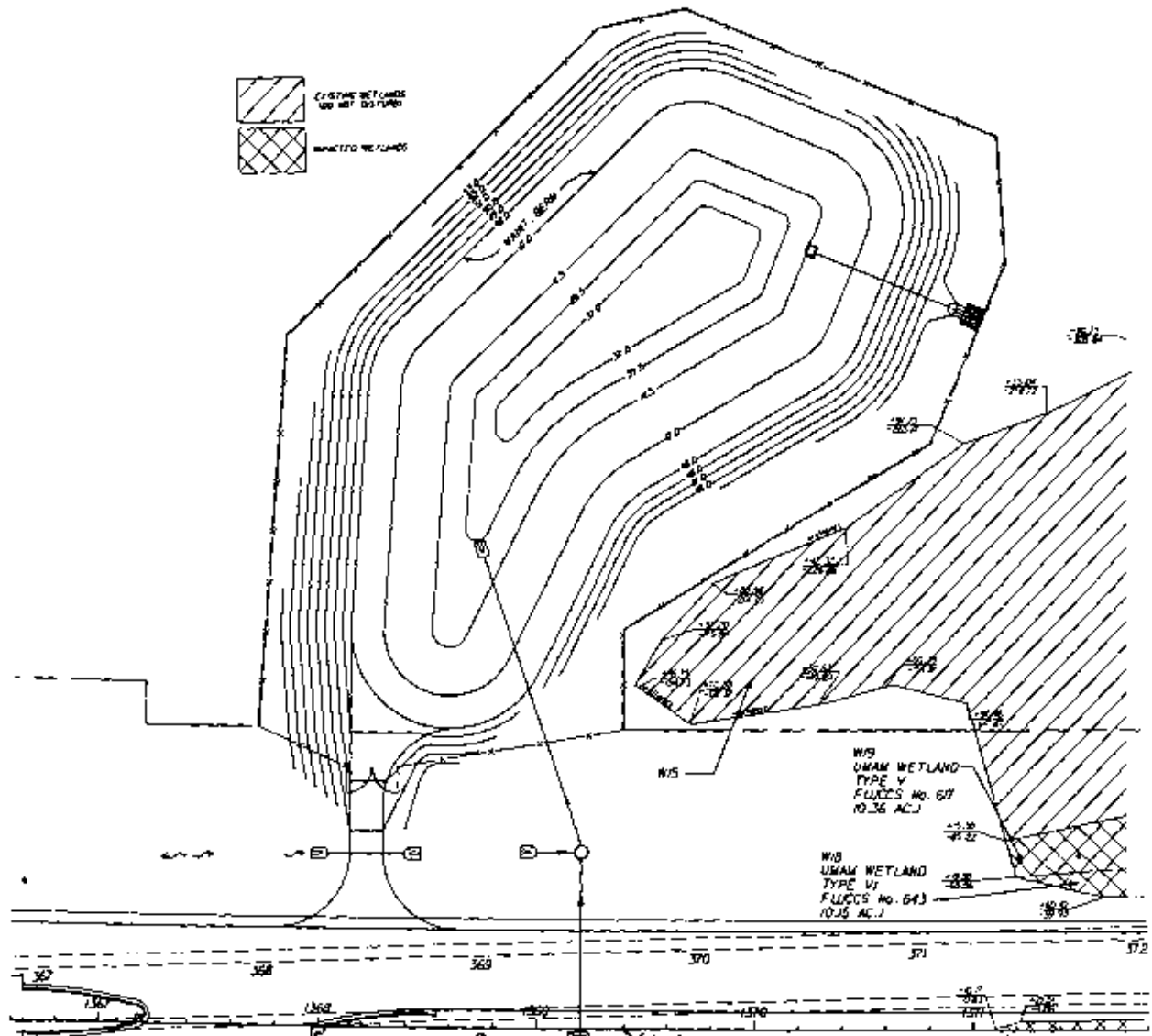
REVISIONS DATE BY DESCRIPTION		ENGINEER OF RECORD: LOR L. MOORE, A.P.E. IN STATE	DAVID H. MELVIN, INC. Consulting Engineers 4800 UNIVERSITY BLVD SUITE 100 WASHINGTON, DC 20042-1000	STATE OF FLORIDA DEPARTMENT OF TRANSPORTATION ROAD NO. COUNTY FINANCIAL PROJECT ID SR 79 WASHINGTON 220773-4-52-01	WETLANDS POND 14	SHEET NO. 66
----------------------------------	--	---	--	---	--------------------------------------	-----------------

SAT-2007-3635
 16 of 19

[Signature]
 MAR 26 2008




 CUSTOMER WETLANDS
 NOT TO BE FURD
 MANICED WETLANDS




NOTICE: THE ORIGINAL RECORD OF THIS PROJECT IS ELECTRONIC FILE STORED AND SEARCHED UNDER FILE APPN-210011742

REVISIONS 2/24/07		ENGINEER OF RECORD: JIM F. BIRN'S O.P.E. NO. 3402	DAVID H. MELVIN, INC. CONSULTING ENGINEERS 400 SPANISH STREET MIAMI, FL 33133 TEL: 305-371-1000	STATE OF FLORIDA DEPARTMENT OF TRANSPORTATION ROAD NO. COUNTY FINANCIAL PROJECT NO. SR 79 WASHINGTON 220773-4-52-D	WETLANDS POND 15	SHEET NO. 60
----------------------	--	---	---	---	---------------------	--------------------

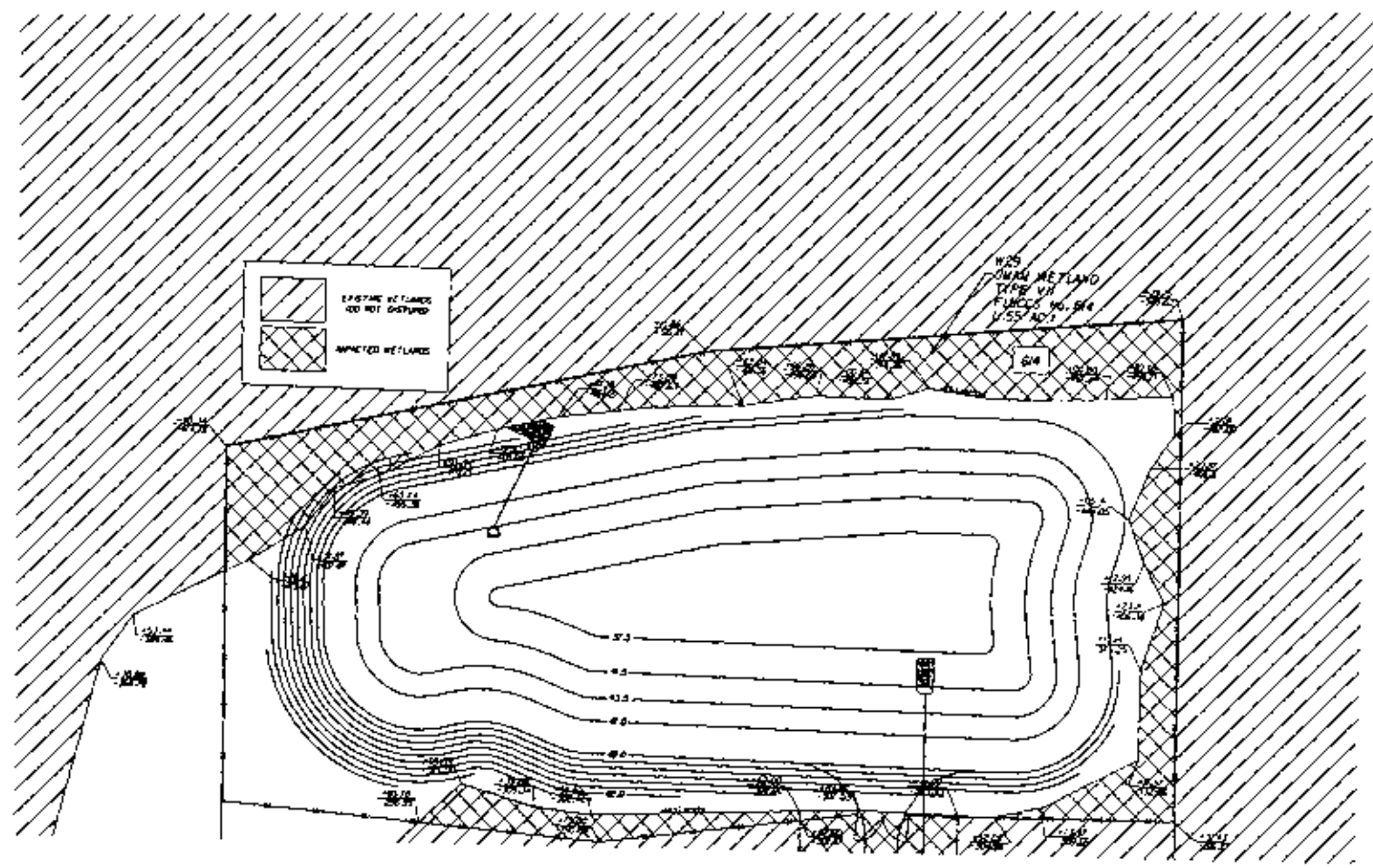
SAT-2007-3635
 17 of 19


 MAR 26 2008



 EXISTING WETLANDS
 (DO NOT DISTURB)
 IMPACTED WETLANDS


W25
 UPRIVER WETLAND
 TYPE VII
 FUNDS NO. 514
 V-55 AD-1



SEE PREVIOUS SHEET FOR
EAST END OF POND 16 ROAD


REVISIONS DATE BY DESCRIPTION		ENGINEER OF RECORD: ANDY E. HOBBS III, P.E. No. 5452	DAVID H. MELVIN, INC. CONSULTING ENGINEERS 401 LAUREL STREET GAINESVILLE, FL 32601 352-399-1100 DIVISION OF AERONAUTICS & SPACE	STATE OF FLORIDA DEPARTMENT OF TRANSPORTATION ROAD NO. COUNTY PROJECT NO. SR 79 WASHINGTON 220773-4-52-01	WETLANDS POND 16	SHEET NO. 609
----------------------------------	--	--	---	--	-----------------------------------	---------------------

SAT-2007-3635
 19 of 19



 MAR 26 2008

SOURCE: THE OFFICIAL RECORD OF THIS SHEET IS THE ELECTRONIC FILE STORED AND SEALED UNDER RULE 6003-00001, F.S.

TO NEW HOPE AND VERNON



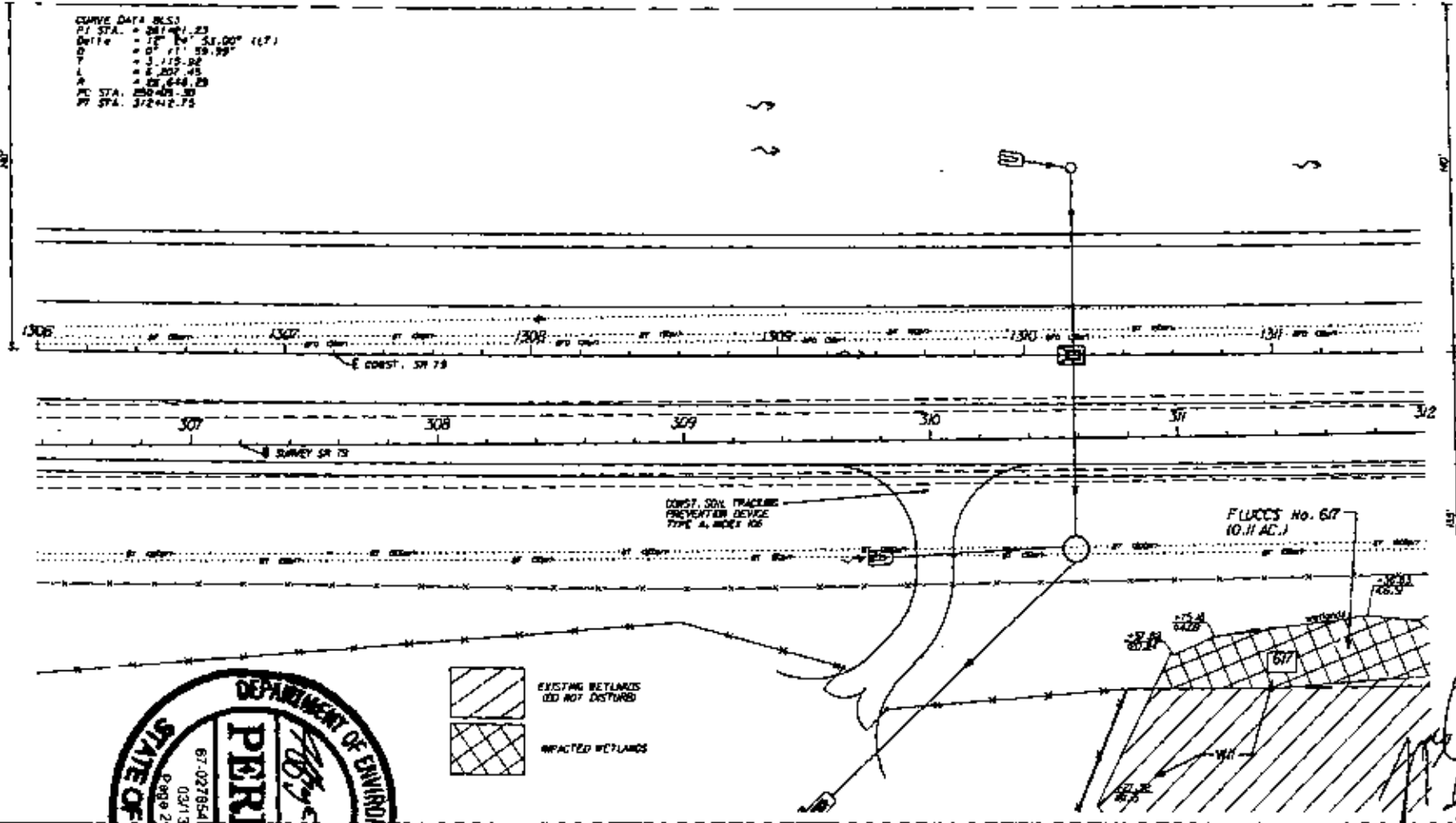
SR 79 TO EBRO AND BEACHES





**LOCATION MAP
SR 79-4 WASHINGTON COUNTY
DREDGE-FILL PERMIT APPLICATION**

25 5 87

CURVE DATA BLSS
 PI STA. = 281+41.23
 Delta = 12° 04' 51.00" (L)
 D = 0' 11" 59.99"
 Y = 3.115-82
 L = 2.207-45
 A = 27.644-29
 PC STA. 280+01-30
 PT STA. 282+42.75



 EXISTING WETLANDS (NOT DISTURBED)
 IMPACTED WETLANDS

ENGINEER OF RECORD:
 JOHN C. BORDAS, P.E., C.E.
 No. 5402

DAVID H. MELVIN, INC.
 Consulting Engineers
 1401 W. WINDY CREEK
 SUITE 100
 WASHINGTON, FL 32837
 (407) 442-2444

STATE OF FLORIDA
 DEPARTMENT OF TRANSPORTATION
 ROAD NO. COUNTY FINANCIAL PROJECT ID
 SR 79 WASHINGTON 220773-4-52-01

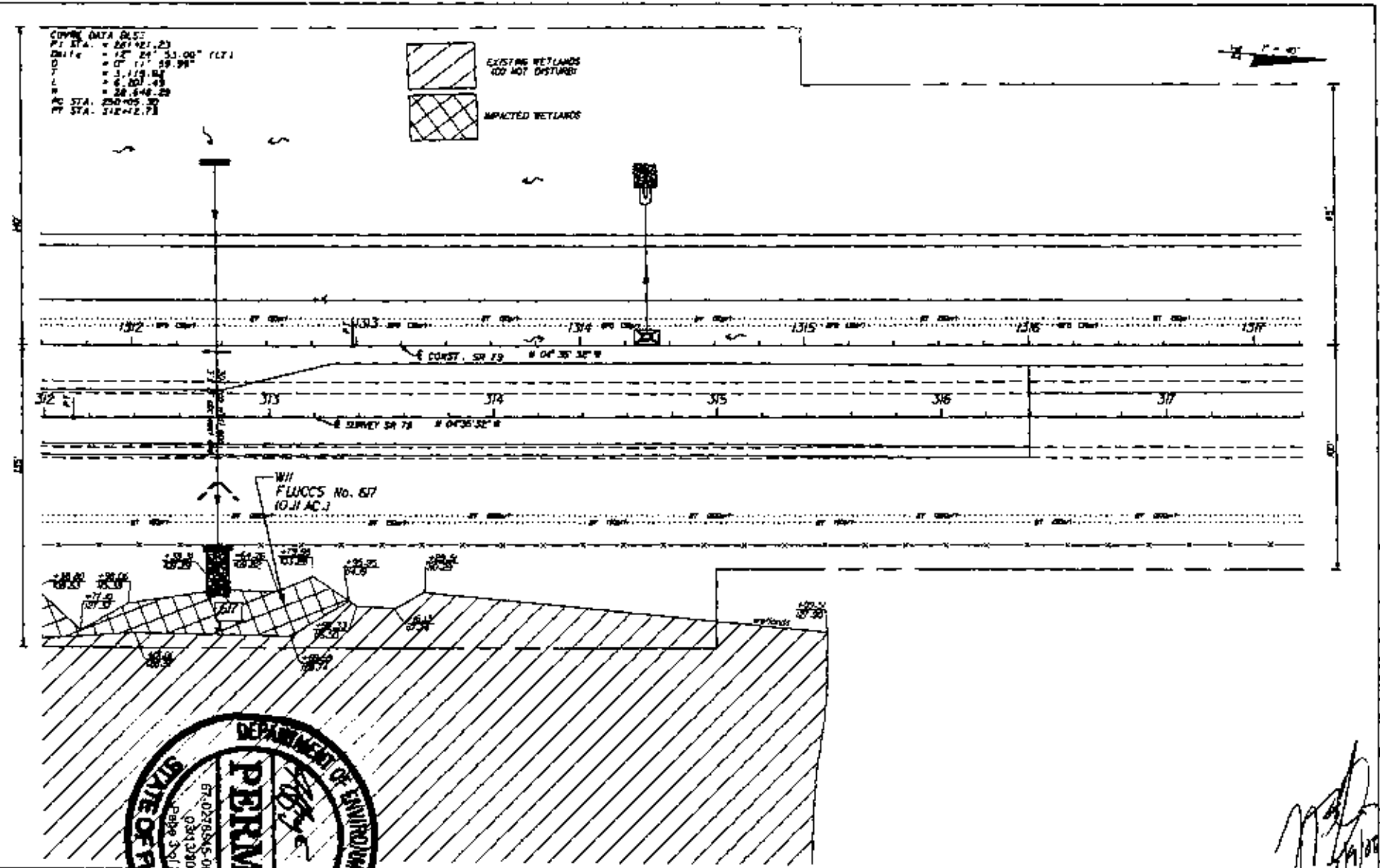
WETLANDS
 STA. 1306+00 TO 1311+60

SHEET NO.
 604

NOTES: THE PERFORM RECORD OF THIS SHEET IS THE ELECTRONIC FILE STORED AND SEALED UNDER FILE NUMBER 220773-00311-001.

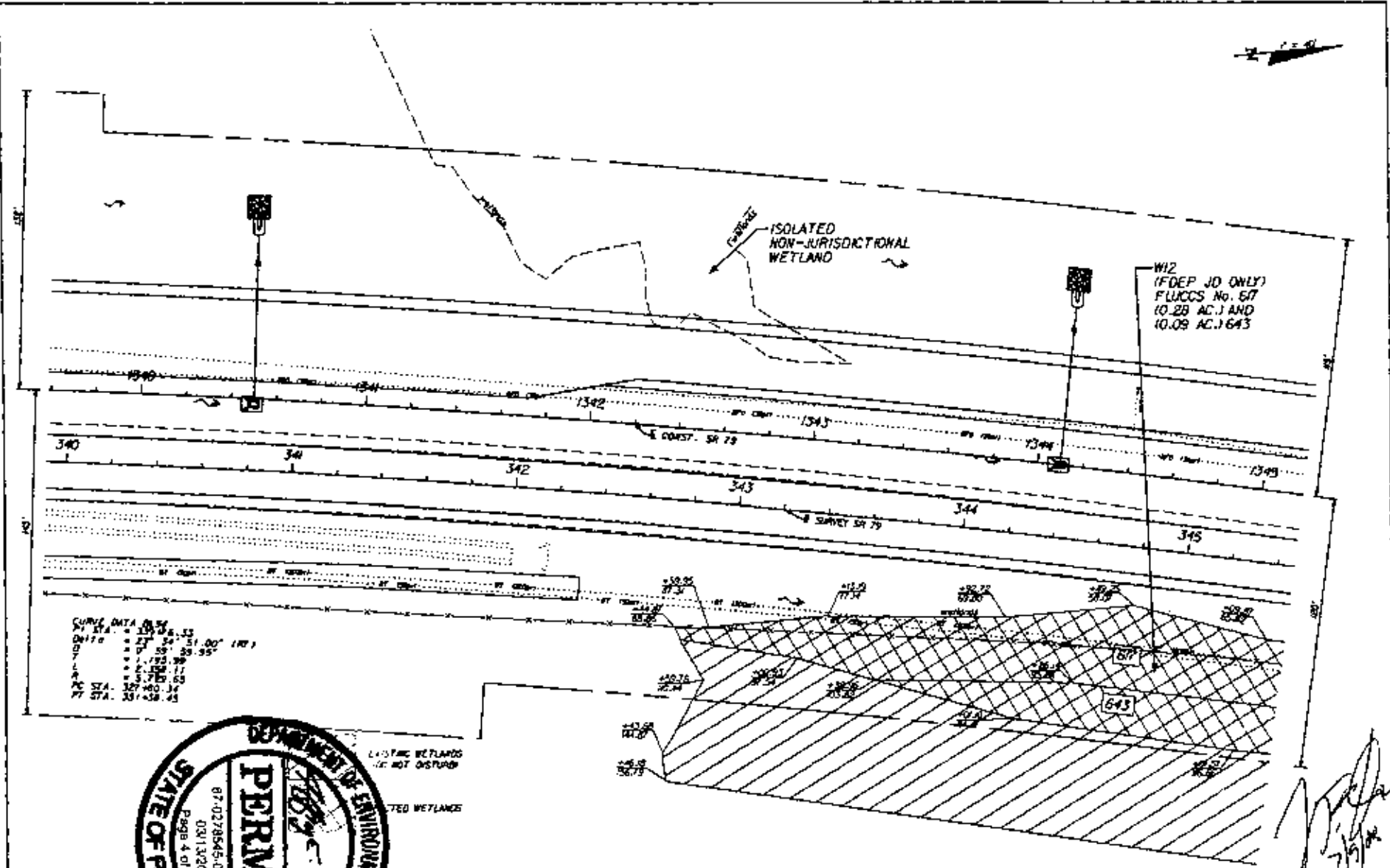
CURVE DATA 0.55:
 PI STA. = 281+21.23
 Chirle = 12° 24' 53.00" (L)
 D = 17' 11" 59.99"
 T = 1.119.04
 L = 6.501.43
 W = 28.646.29
 PC STA. 280+05.30
 PT STA. 282+12.73

 EXISTING WETLANDS
 (DO NOT DISTURB)
 IMPACTED WETLANDS



OWNER OF RECORD: LOU C. HUBBS M.P.E. M. SHEL	DAVID H. MELVIN, INC. CONSULTING ENGINEERS 400 W. CENTRAL AVENUE SUITE 101 TAMPA, FL 33602-3000	STATE OF FLORIDA DEPARTMENT OF TRANSPORTATION		WETLANDS STA. 1511+60 TO 1517+80	SHEET NO. 605
		ROAD NO. SR 79	COUNTY WASHINGTON		

VERIFY THE OFFICIAL RECORD OF THIS SHEET IS THE FIRST EDITION PUBLISHED AND SEALED UNDER FILE NO. 67-0017-AC



DESIGNED BY: MORGAN C. HUBBS, M.P.E., P.E. 5/2/02

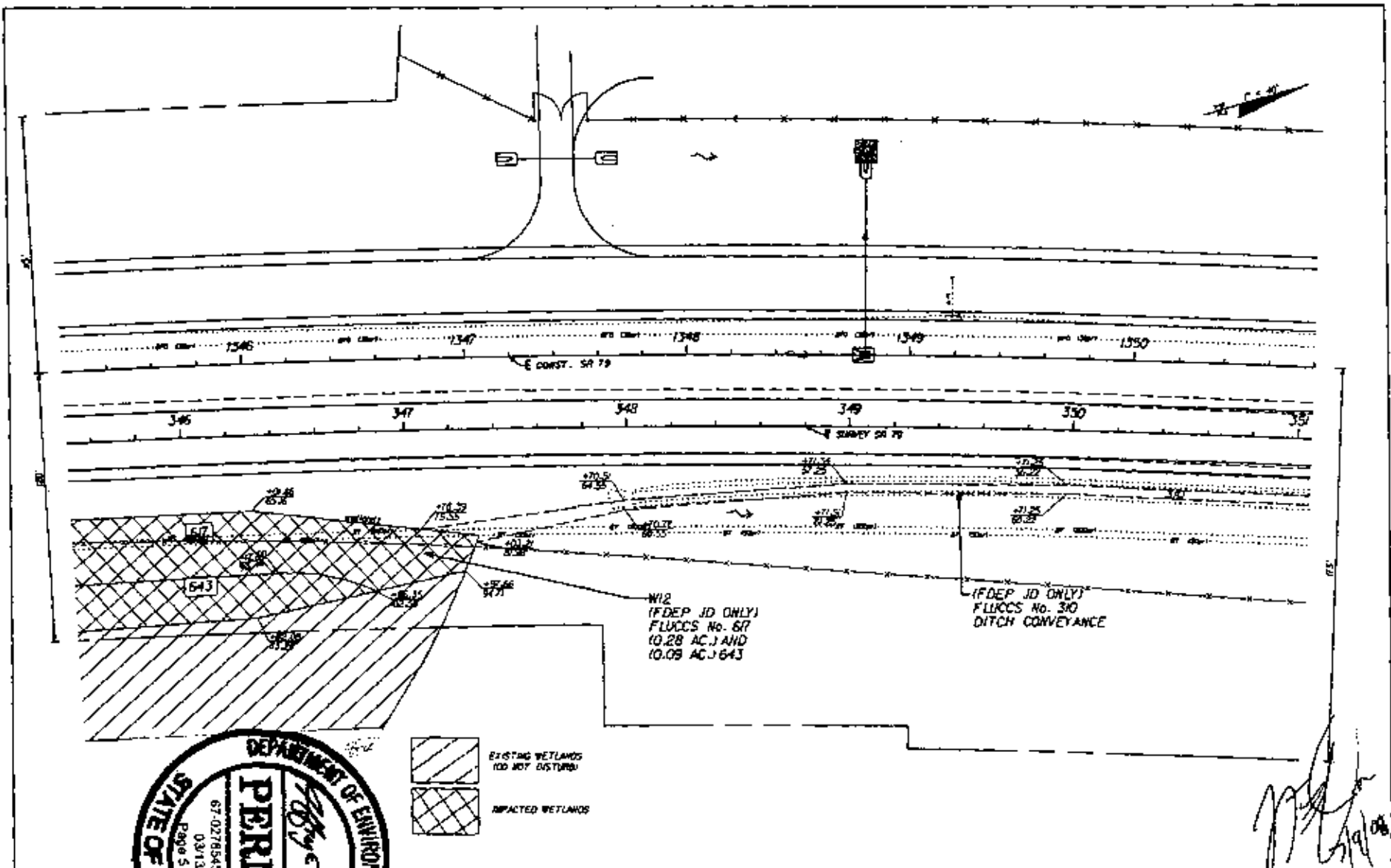
DAVID H. MELVIN, INC.
Consulting Engineers
400 SPENCER STREET
WINDY HILL, FL 32091
904-462-7000
STATE BANK OF AMERICA



STATE OF FLORIDA DEPARTMENT OF TRANSPORTATION		
ROAD NO.	COUNTY	FISCAL PROJECT ID
SR 79	WASHINGTON	220773-4-52-01

WETLANDS
STA. 1339460 TO 1345490

SHEET NO. 606

NOTICE: THE OFFICIAL RECORD OF THIS SHEET IS THE ELECTRONIC FILE STORED AND SEALED UNDER PUBLIC ACCESS ACT



 EXISTING WETLANDS (NO DISTURB)
 IMPACTED WETLANDS

ENGINEER OF RECORD
 LEO E. KELLY III, P. E.
 No. 29452

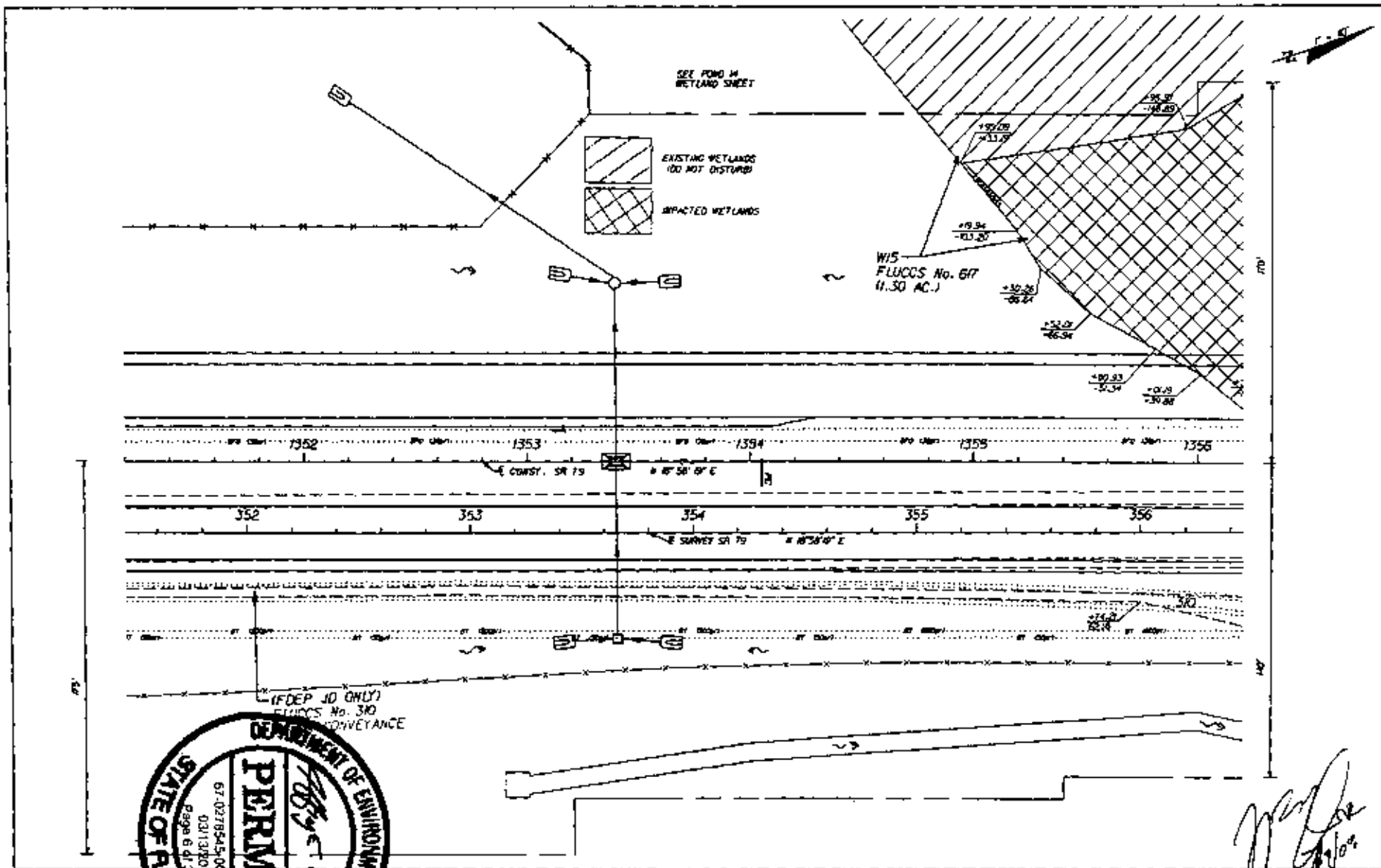
DAVID H. MELVIN, INC.
 Consulting Engineers
 400 UNIVERSITY STREET
 MIAMI, FL 33139
 305-351-5000

STATE OF FLORIDA		
DEPARTMENT OF TRANSPORTATION		
ROAD NO.	COUNTY	FINANCIAL PROJECT ID
SR 79	WASHINGTON	220773-4-52-01

WETLANDS
STA. 1345+80 TO 1350+80

SHEET NO.
 607

IMPACT: THE OFFICIAL RECORD OF THIS SHEET IS THE ELECTRONIC FILE VERSION AND SEALED UNDER RULE 605-32.001, F.A.C.



(FDEP JD ONLY)
 FLUCCS No. 330
 CONVEYANCE

OWNER OF RECORD
 MR. J. WILSON JR., P. E.
 No. 5402

DAVID H. MELVIN, INC.
 ENGINEERING & SURVEYING
 400 LAUREL TREE STREET
 TAMPA, FL 33606
 813-987-1000


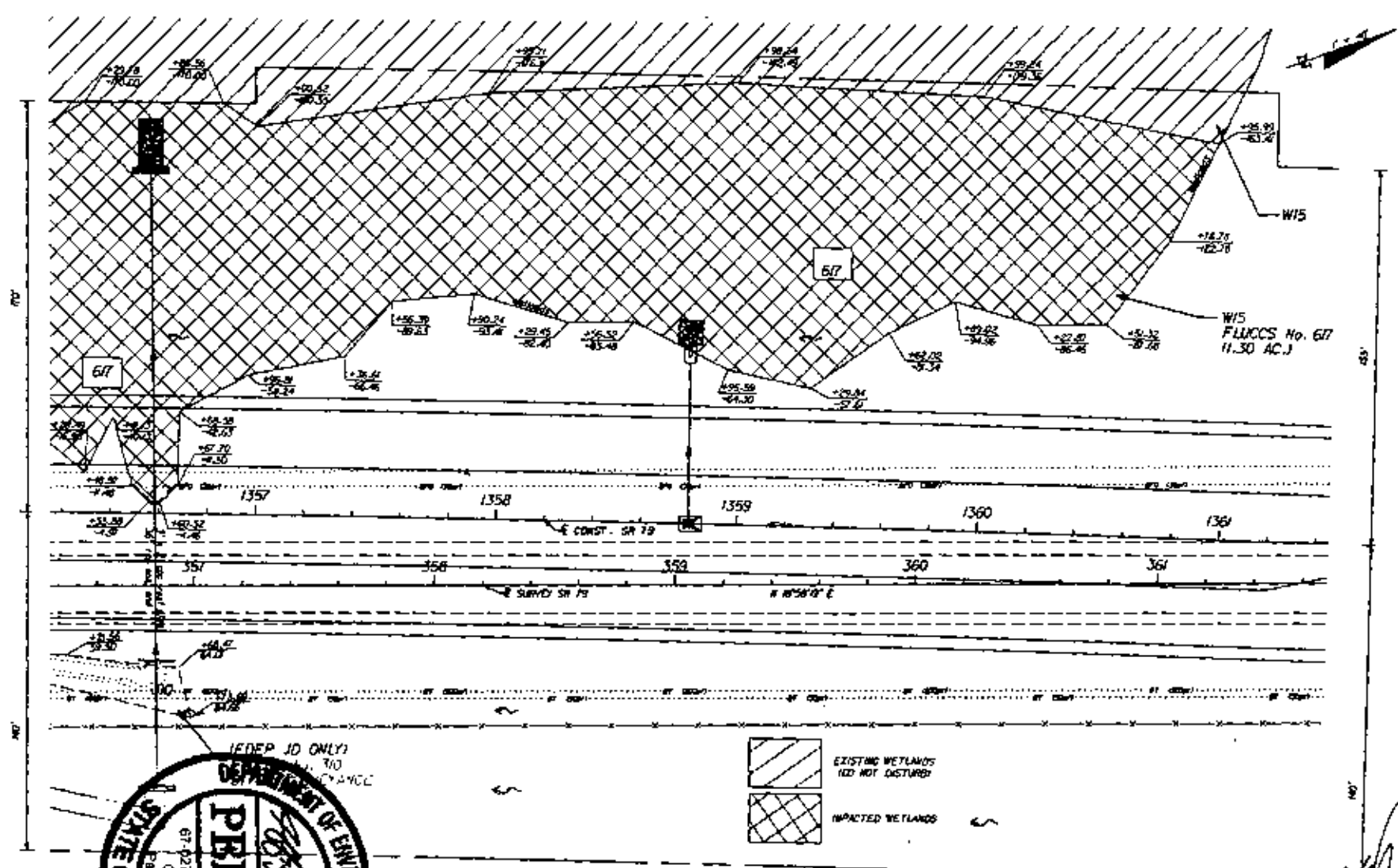
STATE OF FLORIDA DEPARTMENT OF TRANSPORTATION		
ROAD NO.	COUNTY	FINANCIAL PROJECT ID
SR 79	WASHINGTON	220773-4-52-01

WETLANDS
 STA. 1351+80 TO 1356+80

SHEET NO.
 608

NOTED: THE E-FILE METHOD OF THIS SURVEY IS THE ELECTRONIC FILE SHOWN AND SEALED UNDER FILE #652-21203, P. 6.C.

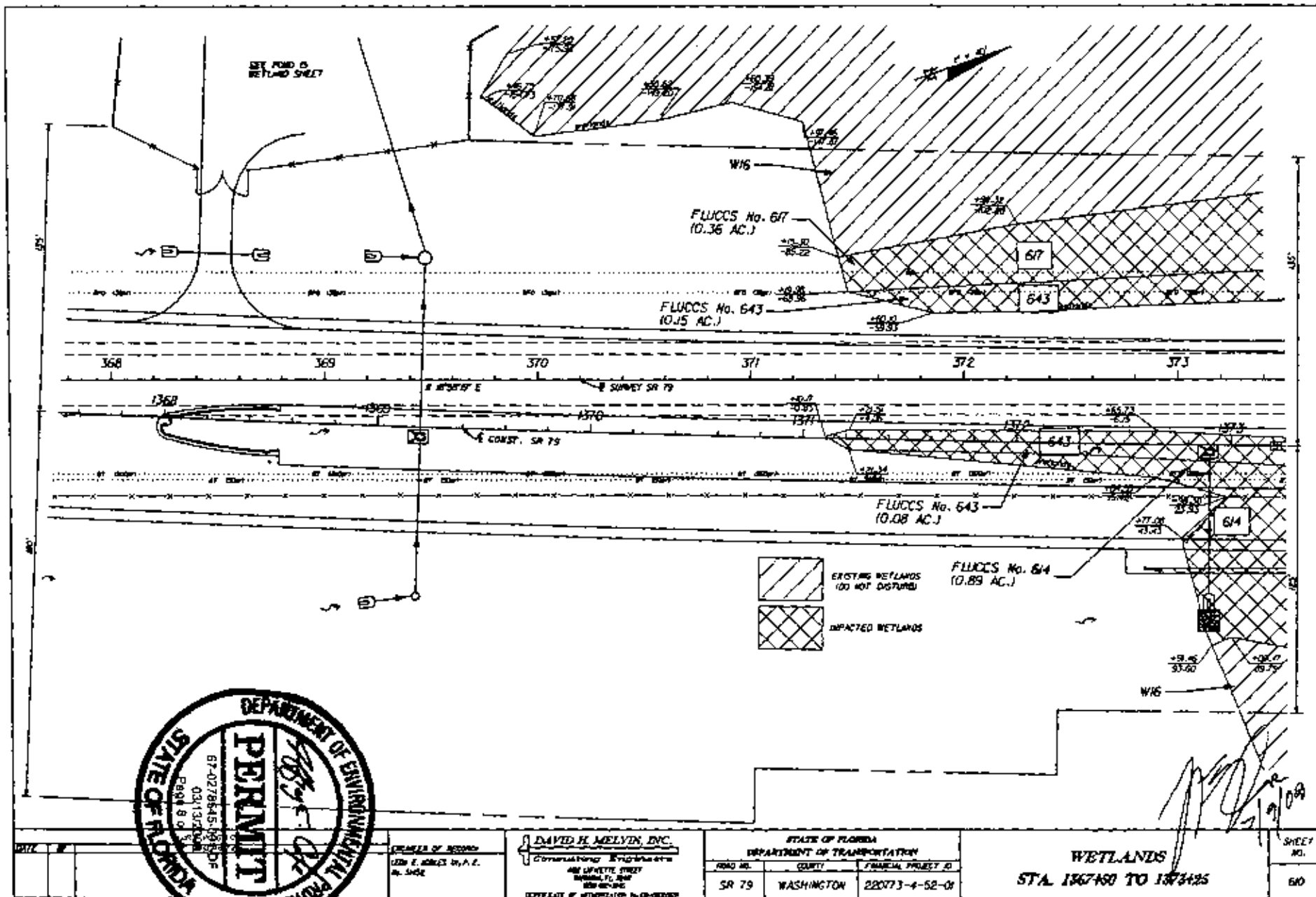
[Handwritten signature]
 10/10/19



(REFER TO ONLY)
 TO
 BY ANCC

DATE	BY	ENGINEER OF RECORD LEON E. HUBBS III, P.E. No. 3802	DAVID H. MELVIN, INC. Consulting Engineers 400 CHRYSTIE STREET MIAMI, FL 33139 305-486-1800 SPECIALTY ENGINEERING & SURVEYING	STATE OF FLORIDA DEPARTMENT OF TRANSPORTATION		WETLANDS STA. 1356+20 TO 1361+20	SHEET NO. 609
				ROAD NO. SR 79	COUNTY WASHINGTON		

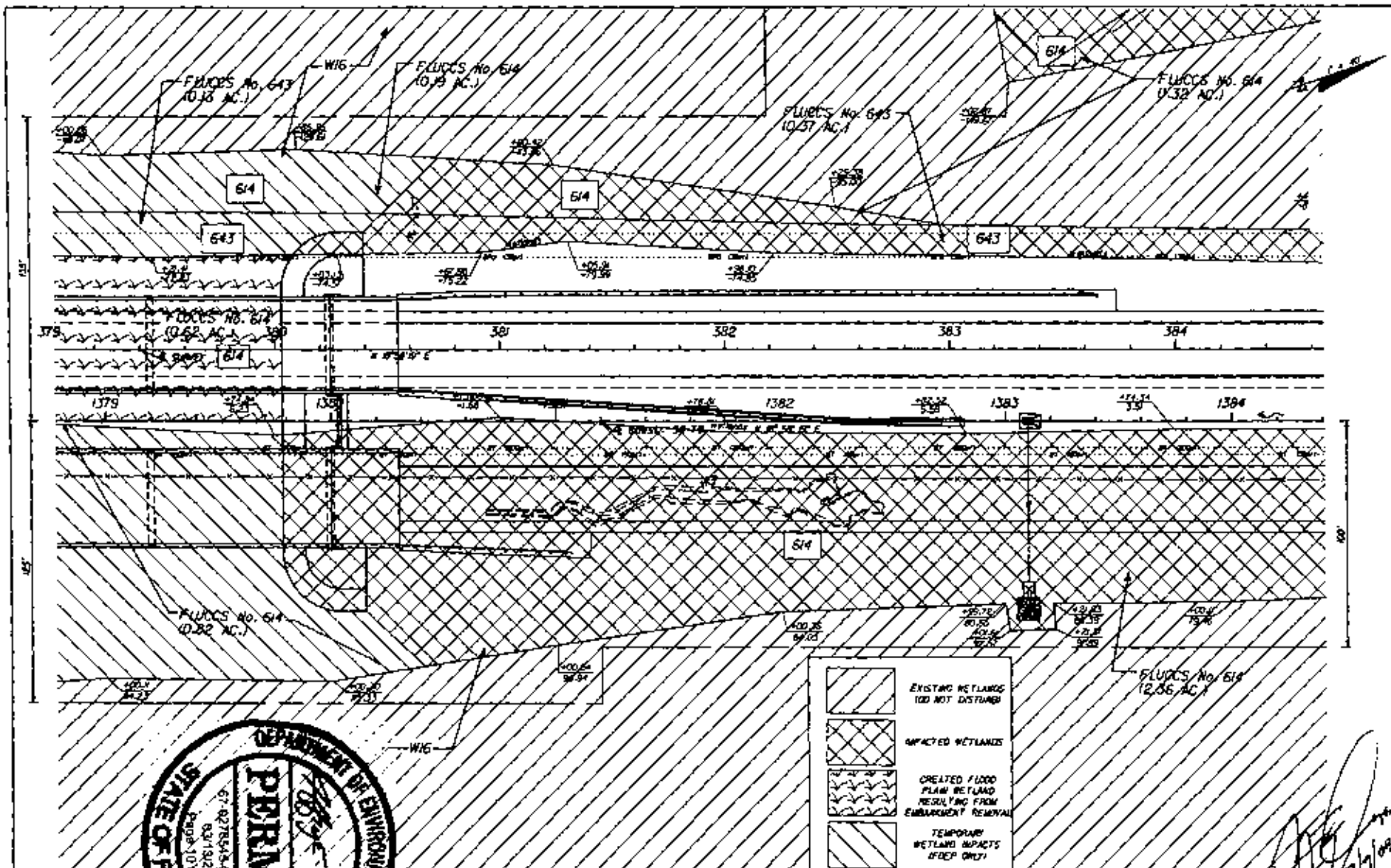
PROJECT: THE OFFICIAL RECORD OF THIS SHEET IS THE ELECTRONIC FILE STORED AND SERVED UNDER FILE# 6095-231001.7-1.C.







NOTE: THE OFFICIAL RECORD OF THIS SURVEY IS THE ELECTRONIC FILE SAVED AND SEALED UNDER FILE 6857-212001.F.A.C.

OWNER OF RECORD LEO E. ADLER by A.E. in. Side	STATE OF FLORIDA DEPARTMENT OF TRANSPORTATION		WETLANDS STA. 1367450 TO 1373425	SHEET NO. 640
	ROAD NO. SR 79	COUNTY WASHINGTON		

DAVID H. MELVIN, INC.
 Consulting Engineers
 405 LAVETTE STREET
 MIAMI, FL 33134
 305-351-1100

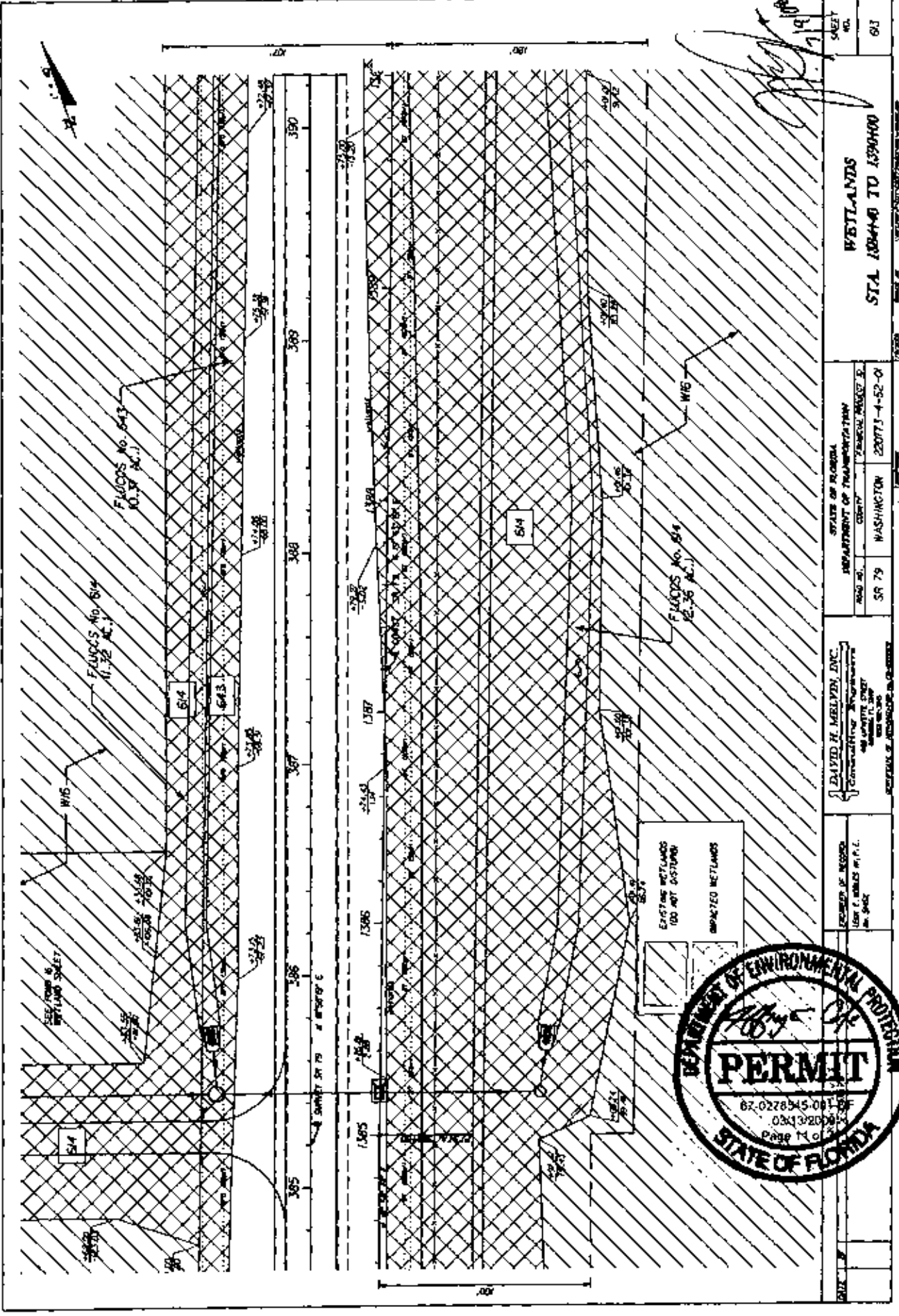


-  EXISTING WETLANDS TO BE NOT DISTURBED
-  IMPACTED WETLANDS
-  CREATED FLOOD PLAIN WETLAND RESULTING FROM EMBANKMENT REMOVAL
-  TEMPORARY WETLAND IMPACTS (DEEP ONLY)

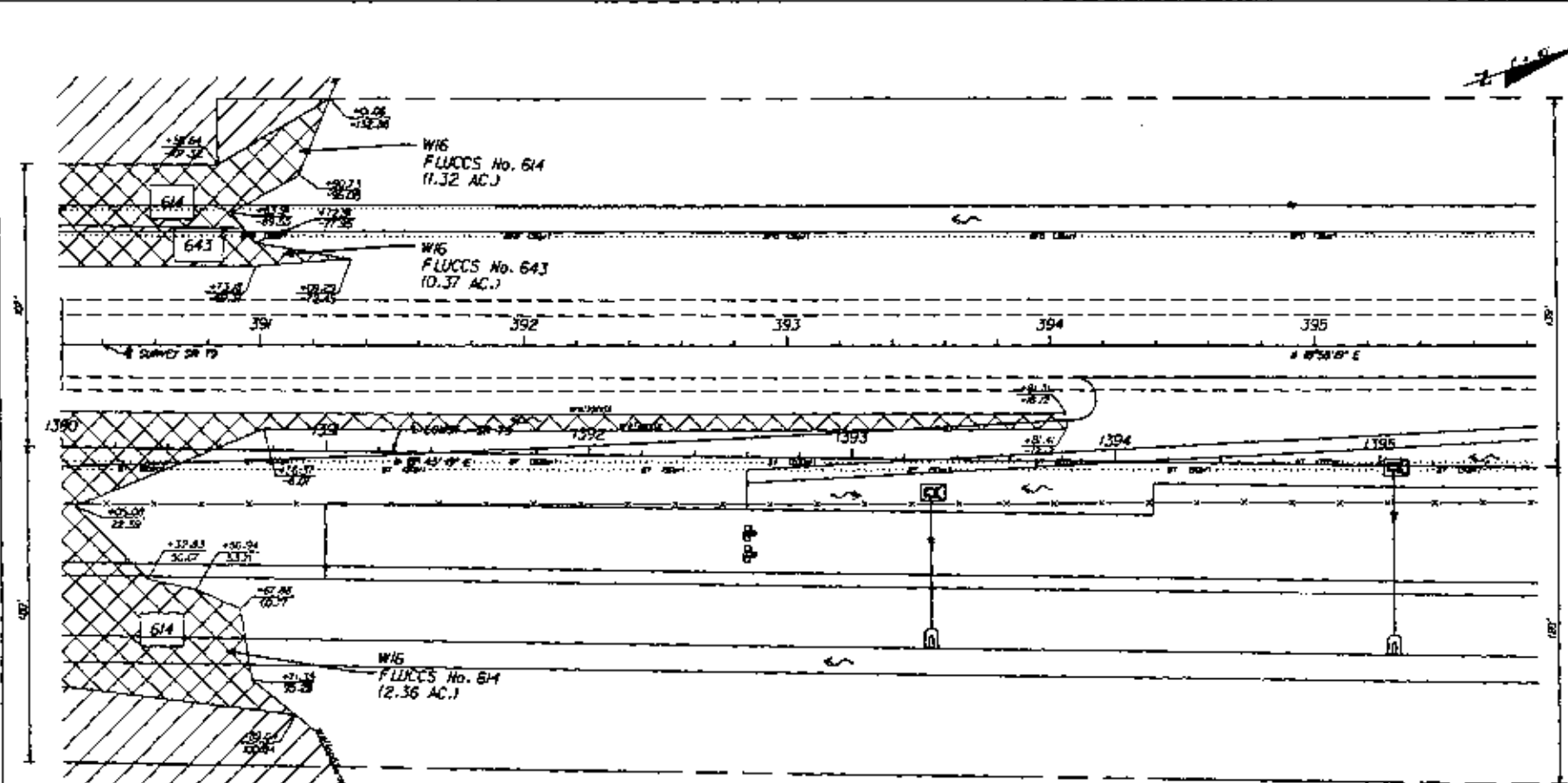
DATE		PROJECT OF RECORD		STATE OF FLORIDA			WETLANDS STA. 1378+00 TO 1384+00	SHEET NO. 62
		DAVID H. MELVIN, INC. Consulting Engineers 488 W. W. 7th Street Gainesville, FL 32608 813-351-3300		DEPARTMENT OF TRANSPORTATION				
10/21/08		10/21/08		ROAD NO.	COUNTY	TRAVEL PROJECT ID		
		10/21/08		SR 79	WASHINGTON	220773-4-52-01		



NOTICE: THE OFFICIAL RECORD OF THIS SHEET IS THE ELECTRONIC FILE SHOWN AND SEALED UNDER FILE MARKS 21-00047-1-1.

NOTICE: THE OFFICIAL RECORD OF THIS SHEET IS THE ELECTRONIC FILE KEYS AND SHEET UNDER AND NOT THIS PRINT.



STATE OF FLORIDA DEPARTMENT OF ENVIRONMENTAL PROTECTION ROAD NO. SR 79 WASHINGTON 220773-4-52-01		WETLANDS STA. 130440 TO 139000	SHEET NO. 613
DAVID R. MELVIN, INC. CONSULTING ENGINEERS 400 W. WASHINGTON ST. SUITE 200 TAMPA, FL 33606 (813) 288-1111		PROJECT NO. 87-0228945-001-00	
REVIEWED AS NECESSARY DATE: 7/19/06 BY: P.L.		DATE: 7/19/06	




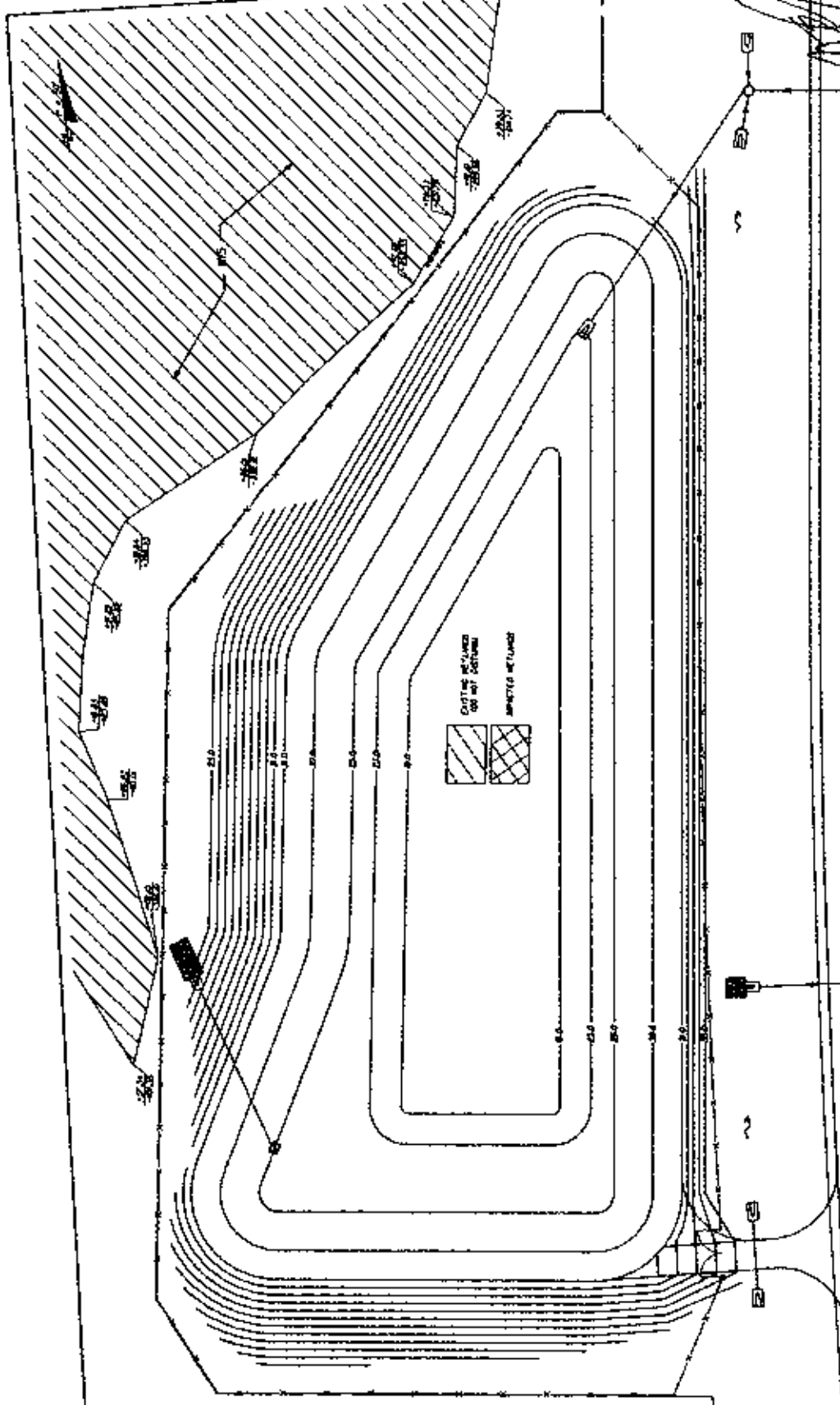
 EXISTING WETLANDS TO NOT DISTURB
 IMPACTED WETLANDS



DATE	ENGINEER OF RECORD LLOYD L. BOWLES M.P.C. No. 3404	DAVID H. MELVIN, INC. Consulting Engineers 485 WYCKOFF STREET BOYDTON, FL 32009 904-86-7000 CERTIFICATE OF PROFESSIONAL ENGINEERING	STATE OF FLORIDA DEPARTMENT OF TRANSPORTATION		WETLANDS STA. 1390+00 TO 1395+00	SHEET NO. 614
			ROAD NO. SR 79	COUNTY WASHINGTON		

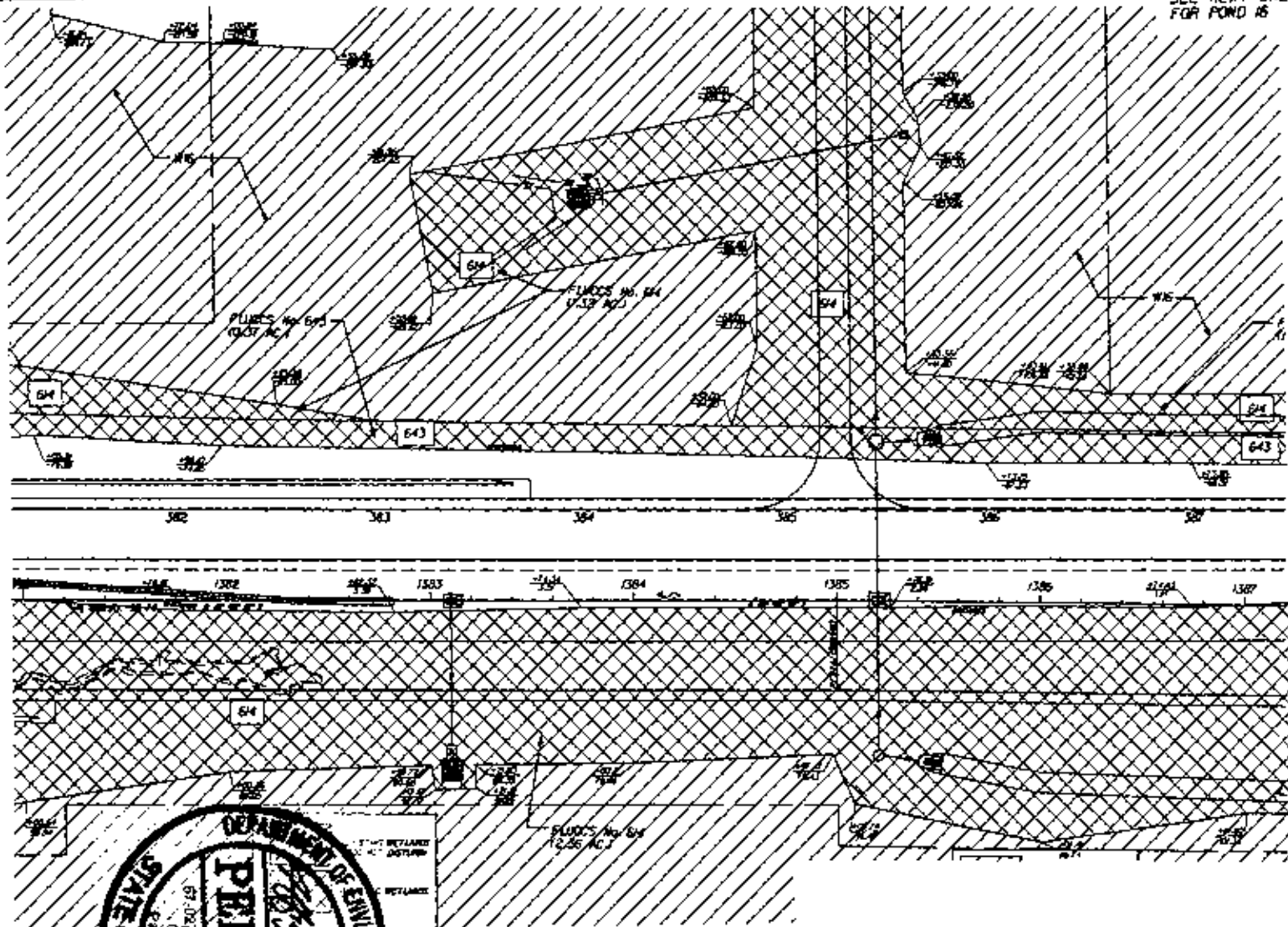
NOTICE: THE ORIGINAL RECORD OF THIS SHEET IS THE ELECTRONIC FILE SAVED AND SEALED UNDER RULE 61E0-22.001, F.A.C.

NOTICE: THE INFORMATION ON THIS SHEET IS THE ELECTRONIC FILE FORM AND SHOULD BE USED AS A REFERENCE ONLY. FOR MORE INFORMATION, CONTACT THE STATE OF FLORIDA DEPARTMENT OF ENVIRONMENTAL PROTECTION.



SHEET NO. 66	
WETLANDS POND 14	
STATE OF FLORIDA DEPARTMENT OF TRANSPORTATION SR 79 WASHINGTON	PROJECT NO. 220773-4-52-09
DAVID H. MELVIN, INC. CONSULTING ENGINEERS 1000 N. W. 10th St. Fort Lauderdale, FL 33304	DATE OF SURVEY: 03/13/2009
SCALE: AS SHOWN	

SEE NEXT SHEET FOR
FOR POND 16



OWNER OF RECORD:
LEON E. NORLES JR. P. E.
No. 5952

DAVID H. MELVIN, INC.
Consulting Engineers
408 LAWRENCE STREET
TALLAHASSEE, FL 32304
904-845-2100

STATE OF FLORIDA
DEPARTMENT OF TRANSPORTATION
ROAD NO. SR 79
COUNTY WASHINGTON
FINANCIAL PROJECT ID 220773-4-52-01

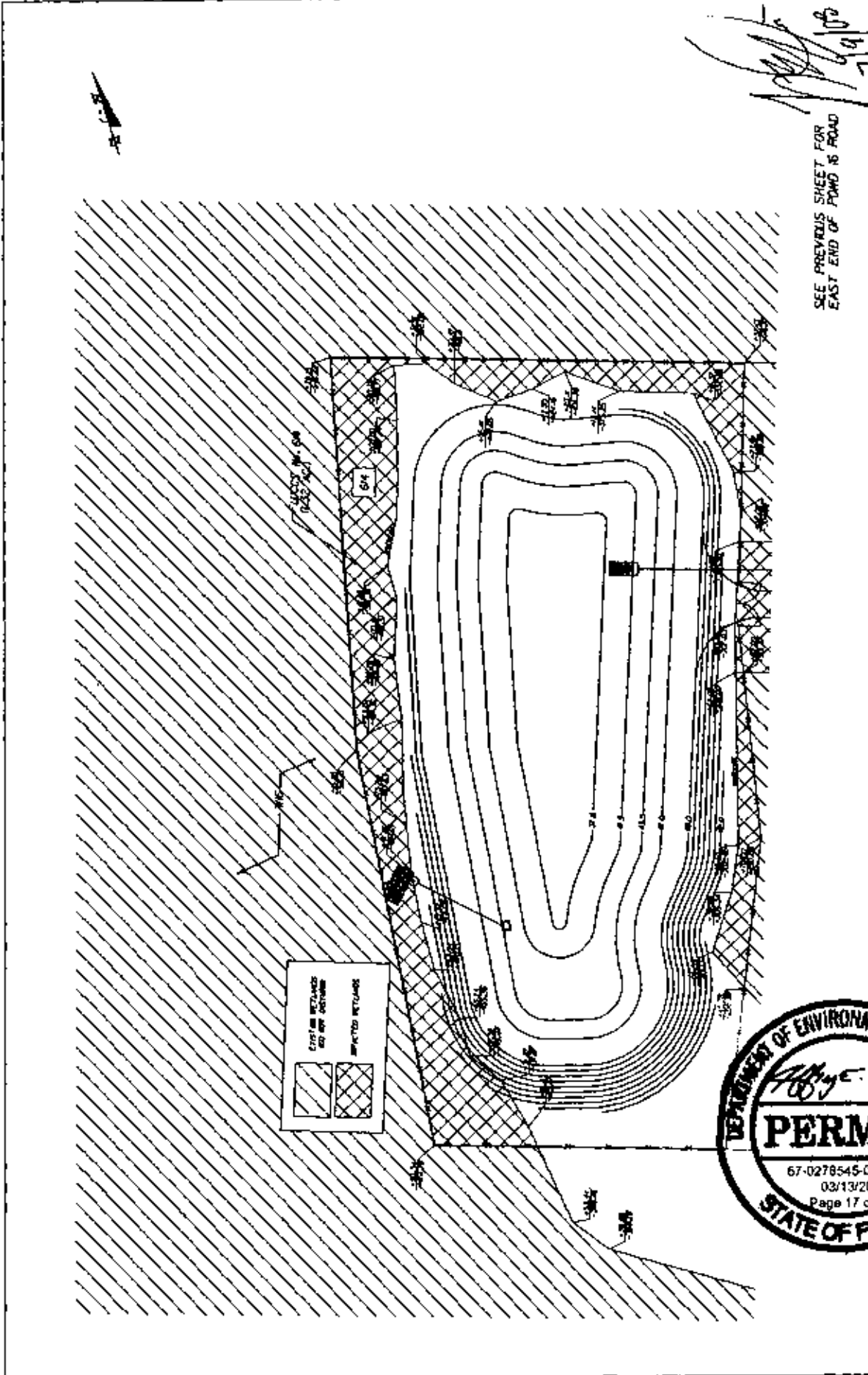
WETLANDS
POND 16

SHEET NO.
64B

NOTE: THE OFFICIAL RECORD OF THIS SHEET IS THE ELECTRONIC FILE STORED AND SEALED UNDER RULE 600.0300, F.A.C.


[Handwritten signature]
5/1/08

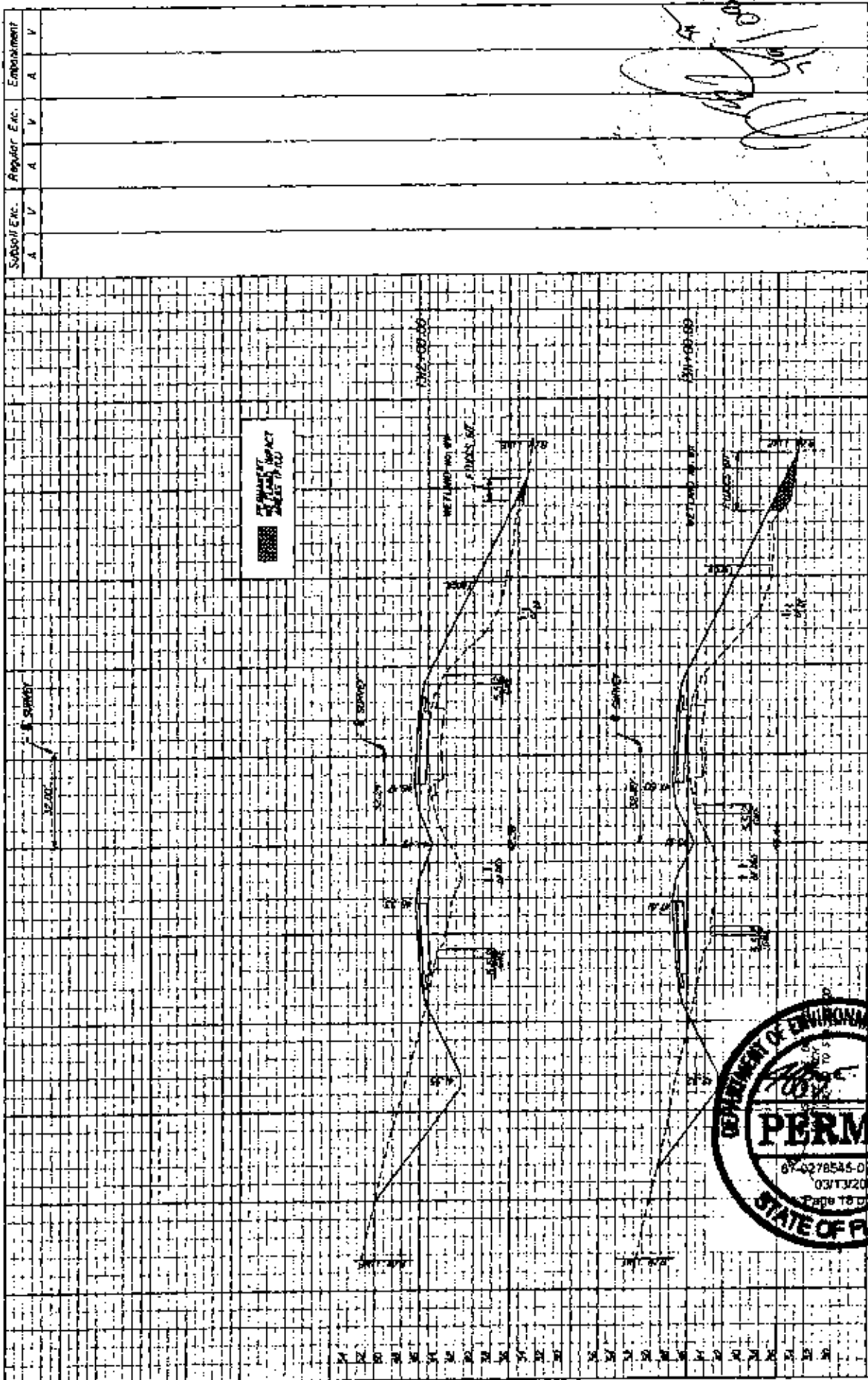
NOTICE: THE ORIGINAL RECORD OF THIS SHEET IS THE ELECTRONIC FILE NUMBER AND SERIAL NUMBER FILED AND RECORDED AT:



SEE PREVIOUS SHEET FOR EAST END OF POND 16 ROAD

STATE OF FLORIDA DEPARTMENT OF TRANSPORTATION ROAD NO. SR 79 COUNTY WASHINGTON PROJECT NO. 220773-4-52-01		WETLANDS POND 16	SHEET NO. 69
DAVID M. MELTZER, INC. CONSULTING ENGINEERS 1000 W. WASHINGTON STREET TALLAHASSEE, FLORIDA 32301 REGISTERED PROFESSIONAL ENGINEER		ENGINEER OF RECORD DAVID M. MELTZER, P.E. No. 3462	






ENVIRONMENTAL IMPACT STATEMENT

School/ Etc.	Regular Etc.	Employment
A	A	A
V	V	V
A	A	A
V	V	V
A	A	A
V	V	V

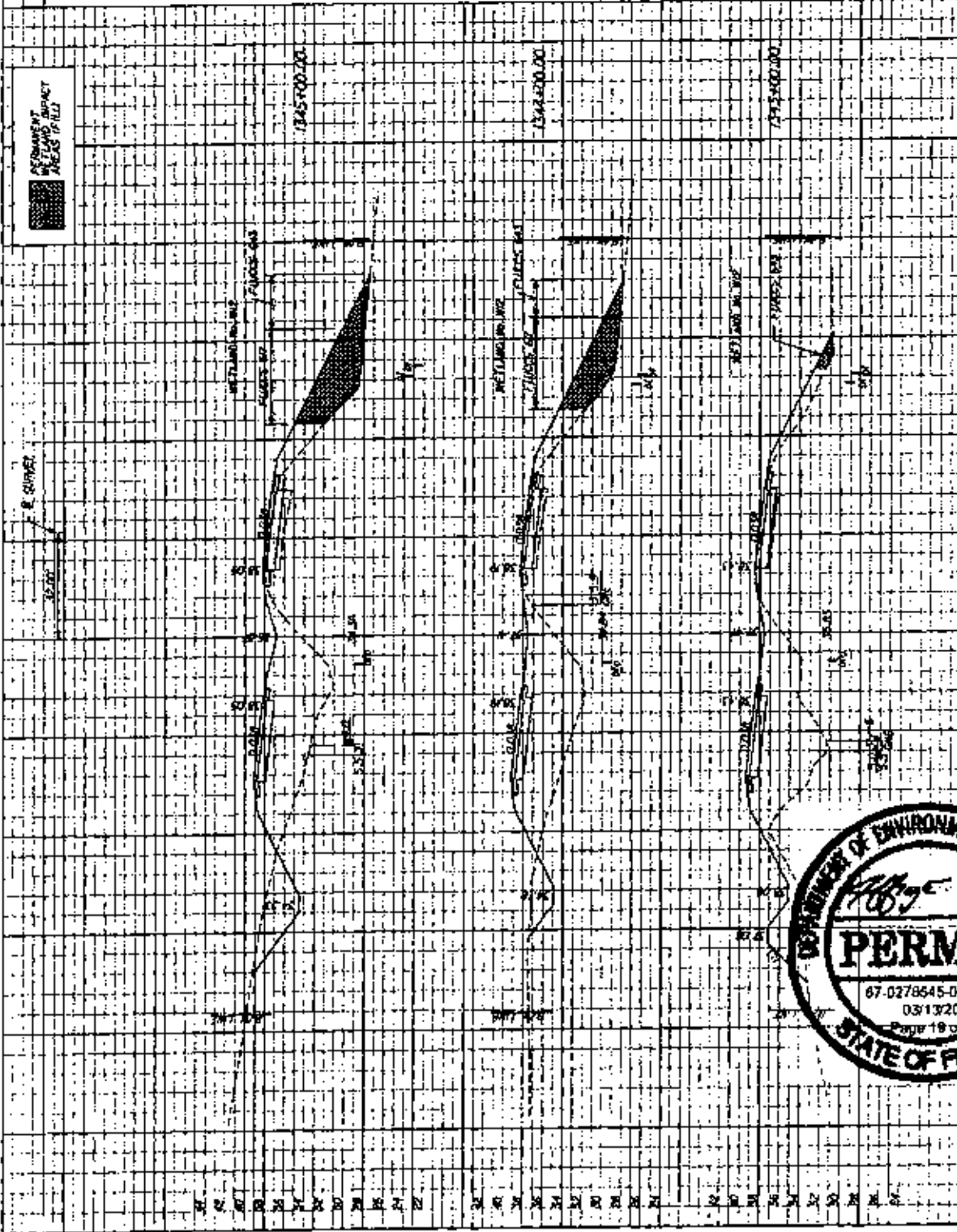
STATE OF FLORIDA DEPARTMENT OF TRANSPORTATION	SHEET NO. 10
PROJECT NO. 7-10000-0000-00	
DAVID H. NELSON, INC. Professional Engineer 1400 N. W. 10th St. Miami, Florida 33136	
APPROVED BY: LARRY J. KELLY, M.E. No. 902	



Subsidiary Erosion Regular Erosion Embankment

A V A V A V A V A V


PERMANENT WETLAND IMPACT AREAS (Hatched)



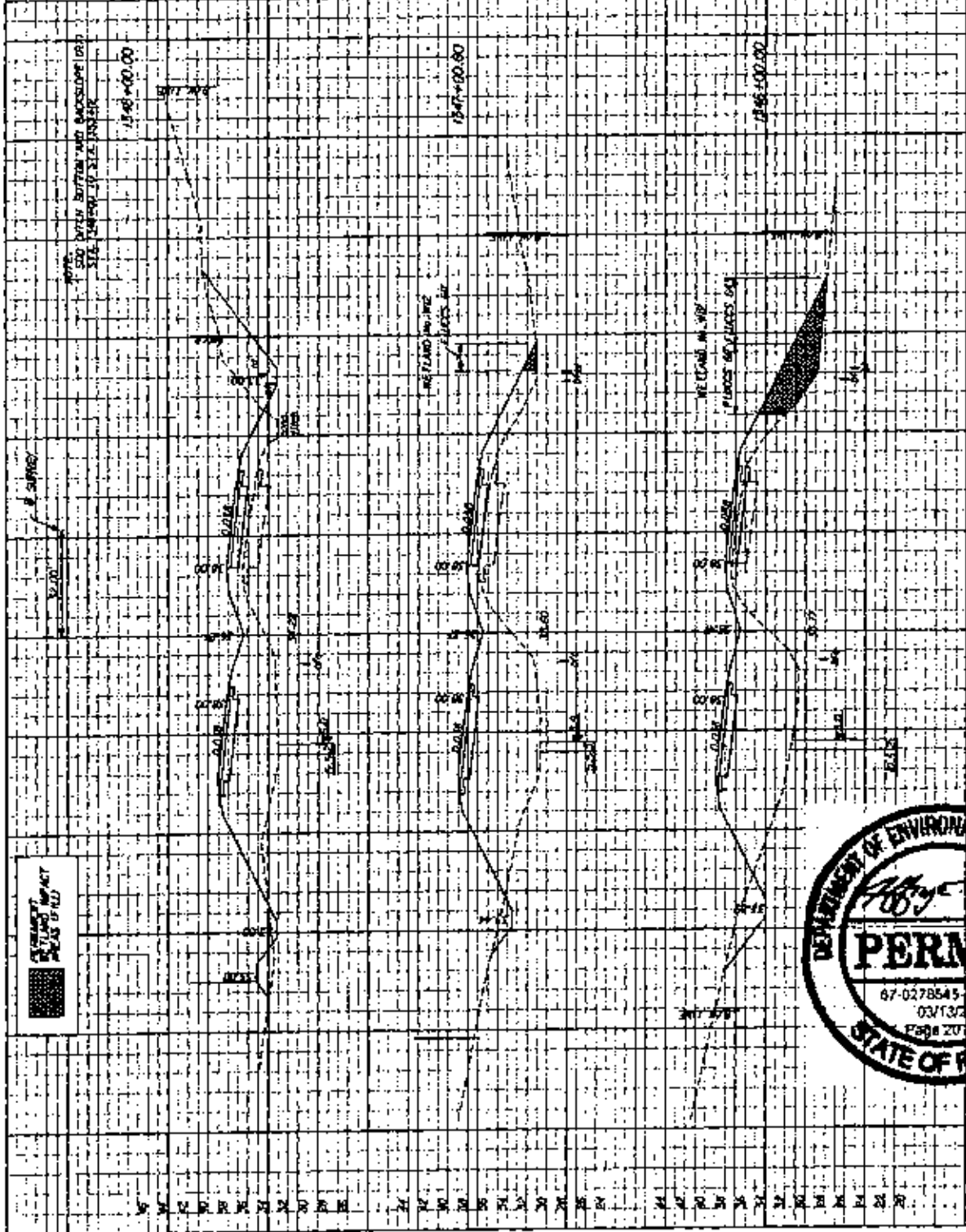
36-45-01

[Handwritten signature]

STATE OF FLORIDA DEPARTMENT OF TRANSPORTATION ROAD NO. COUNTY FEDERAL PROJECT #	SHEET NO. 11
DAVID H. ADELSON, INC. CONSULTING ENGINEERS 1000 UNIVERSITY AVENUE, SUITE 200 GAITHERSBURG, MARYLAND 20878	
COUNTY OF ALCOA LAWRENCE H. PACE 1111 N. 11TH ST. ALCOA, N.C. 27001	



Subsoil Etc.	Requirer Etc.	Embarkment
A	A	A
V	V	V
V	V	V



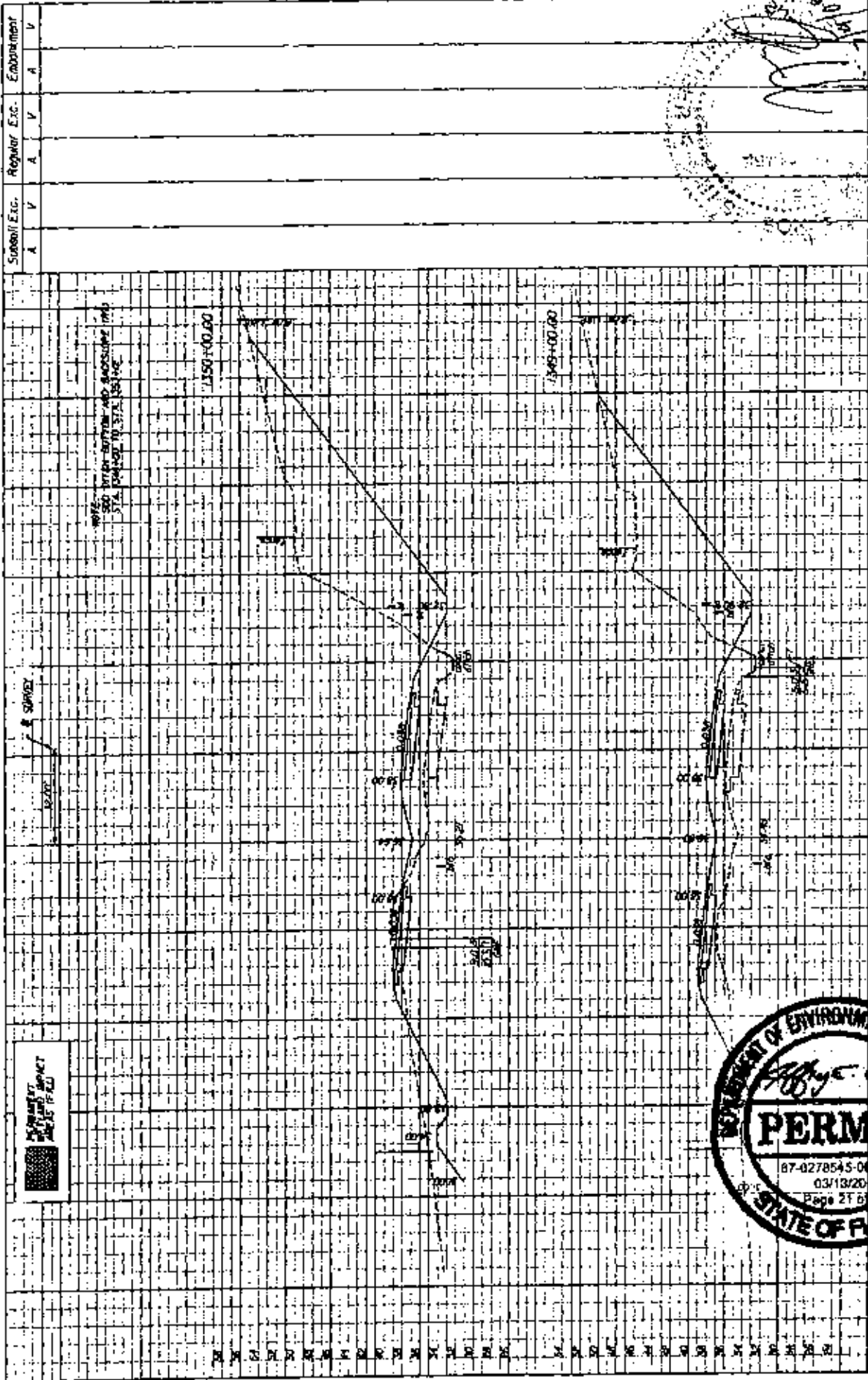
STANDARD
SCALE
AS SHOWN



STATE OF FLORIDA
DEPARTMENT OF TRANSPORTATION
ROAD NO. 2007
COUNTY TAMPA
PROJECT NO. 12

DAVID H. MCELLEN, INC.
CONSULTING ENGINEERS
1001 E. ANGLIS BLVD., SUITE 100
TAMPA, FL 33604
REGISTERED PROFESSIONAL ENGINEER
NO. 12543

DATE: 11/11/03



Submittal Exc.	Regular Exc.	Embankment
A	A	A
V	V	V

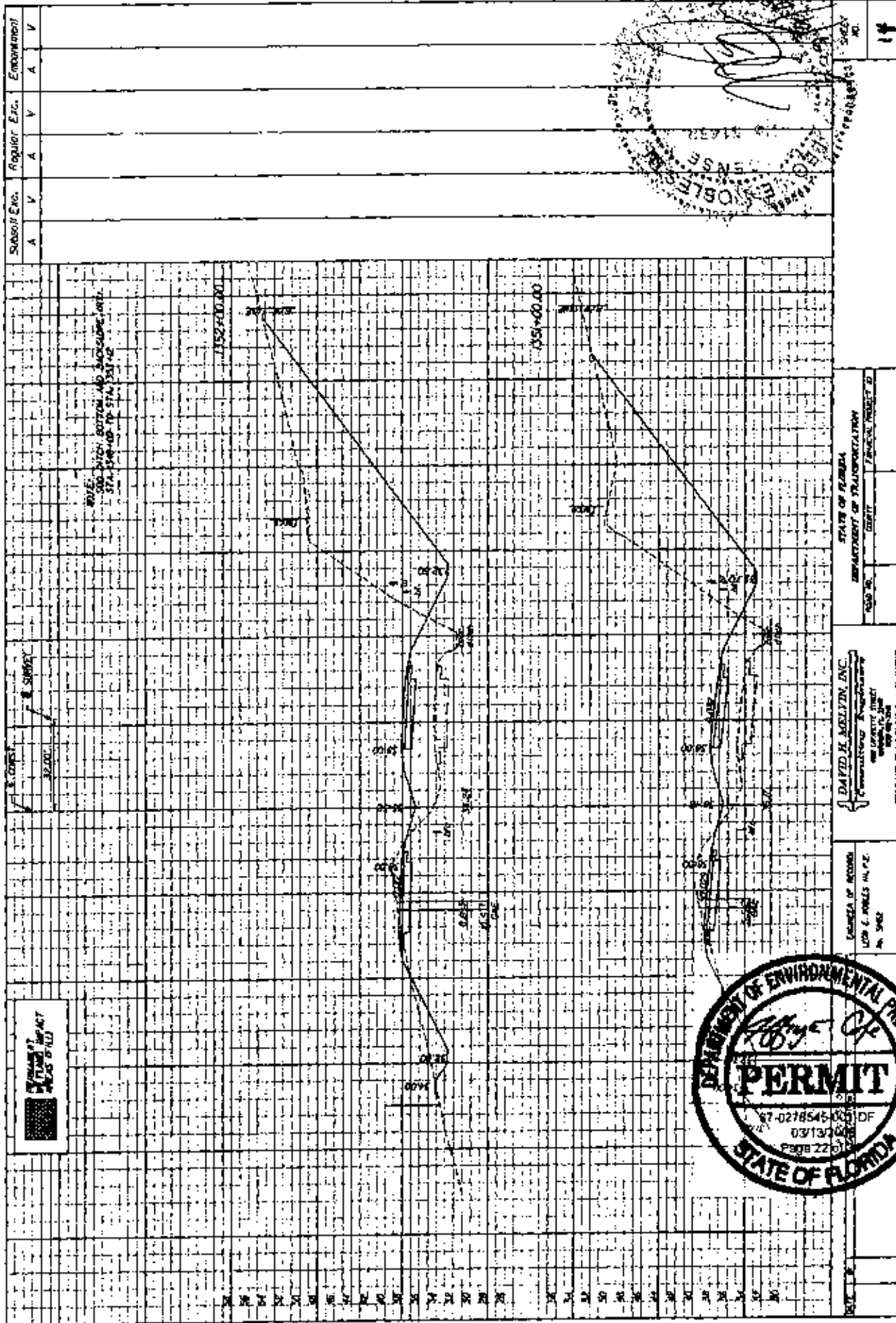


STATE OF FLORIDA
 DEPARTMENT OF TRANSPORTATION
 ROAD NO. _____ COUNTY _____ TROPICAL DISTRICT 0

DESIGNED BY: DAVID H. MELPIN, INC.
 ENGINEERING & SURVEYING
 1001 W. UNIVERSITY AVENUE, SUITE 100
 GAINESVILLE, FLORIDA 32609
 PROJECT NO. _____

DATE OF REVISION: _____
 SHEET NO. 13





Subsoil Eros.	Regular Eros.	Embankment
A	A	A
V	V	V

STATE OF FLORIDA DEPARTMENT OF TRANSPORTATION ROAD NO. _____ DISTRICT _____ PROJECT NO. _____	STATE OF FLORIDA DEPARTMENT OF ENVIRONMENTAL PROTECTION PERMIT NO. 17-0278545-000 DF 03/13/2008 PAGE 22 OF 28
---	---



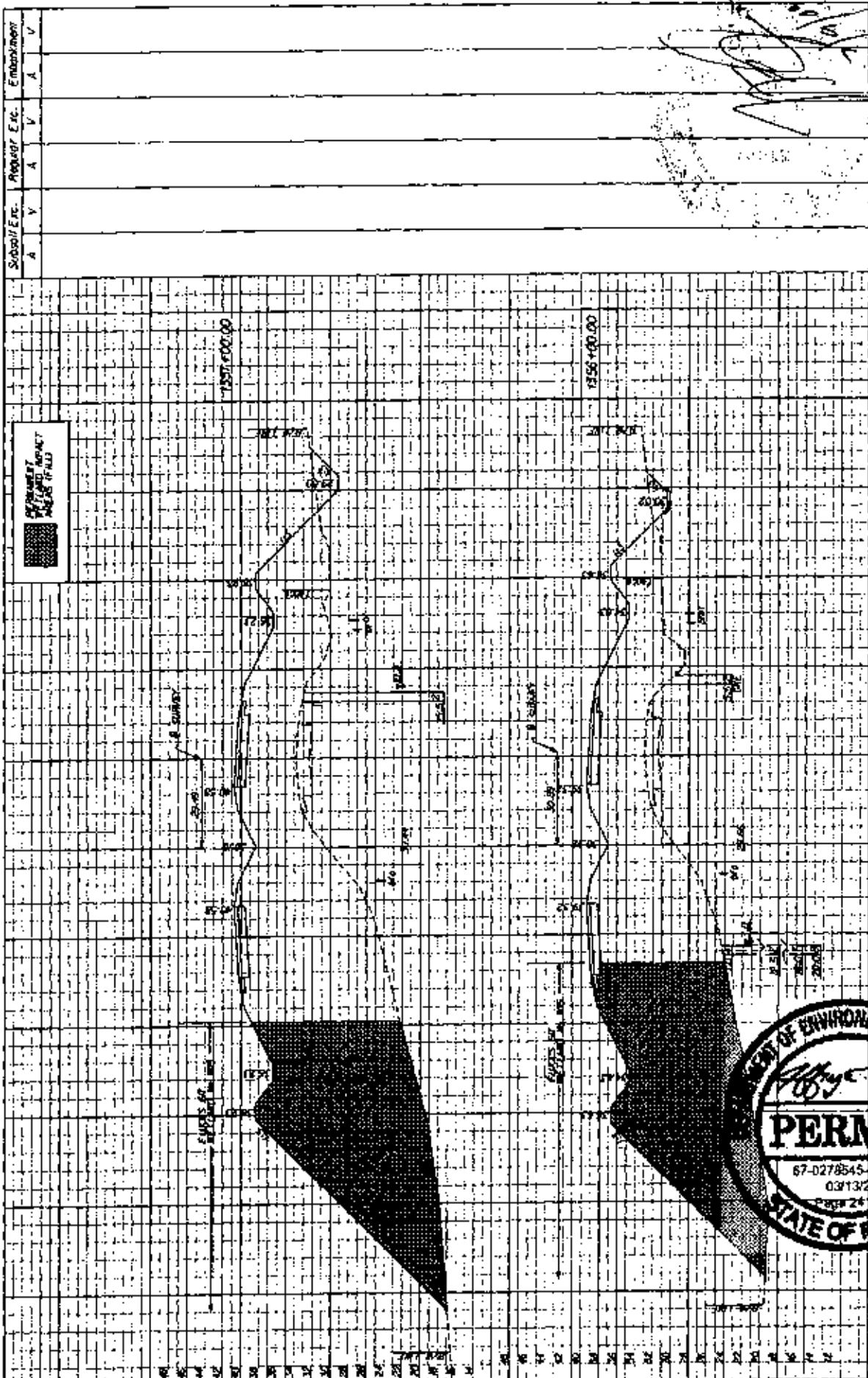
1/2" = 20'
 NORTH

RIVE. TO DITCH BOTTOM AND SURROUNDING AREA
 STA. 1+00+00 TO STA. 1+31+00

1+52+00.00

1+51+00.00

0+00
 0+10
 0+20
 0+30
 0+40
 0+50
 0+60
 0+70
 0+80
 0+90
 1+00
 1+10
 1+20
 1+30
 1+40
 1+50
 1+60
 1+70
 1+80
 1+90
 2+00
 2+10
 2+20
 2+30
 2+40
 2+50
 2+60
 2+70
 2+80
 2+90
 3+00
 3+10
 3+20
 3+30
 3+40
 3+50
 3+60
 3+70
 3+80
 3+90
 4+00
 4+10
 4+20
 4+30
 4+40
 4+50
 4+60
 4+70
 4+80
 4+90
 5+00
 5+10
 5+20
 5+30
 5+40
 5+50
 5+60
 5+70
 5+80
 5+90
 6+00
 6+10
 6+20
 6+30
 6+40
 6+50
 6+60
 6+70
 6+80
 6+90
 7+00
 7+10
 7+20
 7+30
 7+40
 7+50
 7+60
 7+70
 7+80
 7+90
 8+00
 8+10
 8+20
 8+30
 8+40
 8+50
 8+60
 8+70
 8+80
 8+90
 9+00
 9+10
 9+20
 9+30
 9+40
 9+50
 9+60
 9+70
 9+80
 9+90
 10+00
 10+10
 10+20
 10+30
 10+40
 10+50
 10+60
 10+70
 10+80
 10+90
 11+00
 11+10
 11+20
 11+30
 11+40
 11+50
 11+60
 11+70
 11+80
 11+90
 12+00
 12+10
 12+20
 12+30
 12+40
 12+50
 12+60
 12+70
 12+80
 12+90
 13+00
 13+10
 13+20
 13+30
 13+40
 13+50
 13+60
 13+70
 13+80
 13+90
 14+00
 14+10
 14+20
 14+30
 14+40
 14+50
 14+60
 14+70
 14+80
 14+90
 15+00
 15+10
 15+20
 15+30
 15+40
 15+50
 15+60
 15+70
 15+80
 15+90
 16+00
 16+10
 16+20
 16+30
 16+40
 16+50
 16+60
 16+70
 16+80
 16+90
 17+00
 17+10
 17+20
 17+30
 17+40
 17+50
 17+60
 17+70
 17+80
 17+90
 18+00
 18+10
 18+20
 18+30
 18+40
 18+50
 18+60
 18+70
 18+80
 18+90
 19+00
 19+10
 19+20
 19+30
 19+40
 19+50
 19+60
 19+70
 19+80
 19+90
 20+00
 20+10
 20+20
 20+30
 20+40
 20+50
 20+60
 20+70
 20+80
 20+90
 21+00
 21+10
 21+20
 21+30
 21+40
 21+50
 21+60
 21+70
 21+80
 21+90
 22+00
 22+10
 22+20
 22+30
 22+40
 22+50
 22+60
 22+70
 22+80
 22+90
 23+00
 23+10
 23+20
 23+30
 23+40
 23+50
 23+60
 23+70
 23+80
 23+90
 24+00
 24+10
 24+20
 24+30
 24+40
 24+50
 24+60
 24+70
 24+80
 24+90
 25+00
 25+10
 25+20
 25+30
 25+40
 25+50
 25+60
 25+70
 25+80
 25+90
 26+00
 26+10
 26+20
 26+30
 26+40
 26+50
 26+60
 26+70
 26+80
 26+90
 27+00
 27+10
 27+20
 27+30
 27+40
 27+50
 27+60
 27+70
 27+80
 27+90
 28+00
 28+10
 28+20
 28+30
 28+40
 28+50
 28+60
 28+70
 28+80
 28+90
 29+00
 29+10
 29+20
 29+30
 29+40
 29+50
 29+60
 29+70
 29+80
 29+90
 30+00
 30+10
 30+20
 30+30
 30+40
 30+50
 30+60
 30+70
 30+80
 30+90
 31+00
 31+10
 31+20
 31+30
 31+40
 31+50
 31+60
 31+70
 31+80
 31+90
 32+00
 32+10
 32+20
 32+30
 32+40
 32+50
 32+60
 32+70
 32+80
 32+90
 33+00
 33+10
 33+20
 33+30
 33+40
 33+50
 33+60
 33+70
 33+80
 33+90
 34+00
 34+10
 34+20
 34+30
 34+40
 34+50
 34+60
 34+70
 34+80
 34+90
 35+00
 35+10
 35+20
 35+30
 35+40
 35+50
 35+60
 35+70
 35+80
 35+90
 36+00
 36+10
 36+20
 36+30
 36+40
 36+50
 36+60
 36+70
 36+80
 36+90
 37+00
 37+10
 37+20
 37+30
 37+40
 37+50
 37+60
 37+70
 37+80
 37+90
 38+00
 38+10
 38+20
 38+30
 38+40
 38+50
 38+60
 38+70
 38+80
 38+90
 39+00
 39+10
 39+20
 39+30
 39+40
 39+50
 39+60
 39+70
 39+80
 39+90
 40+00
 40+10
 40+20
 40+30
 40+40
 40+50
 40+60
 40+70
 40+80
 40+90
 41+00
 41+10
 41+20
 41+30
 41+40
 41+50
 41+60
 41+70
 41+80
 41+90
 42+00
 42+10
 42+20
 42+30
 42+40
 42+50
 42+60
 42+70
 42+80
 42+90
 43+00
 43+10
 43+20
 43+30
 43+40
 43+50
 43+60
 43+70
 43+80
 43+90
 44+00
 44+10
 44+20
 44+30
 44+40
 44+50
 44+60
 44+70
 44+80
 44+90
 45+00
 45+10
 45+20
 45+30
 45+40
 45+50
 45+60
 45+70
 45+80
 45+90
 46+00
 46+10
 46+20
 46+30
 46+40
 46+50
 46+60
 46+70
 46+80
 46+90
 47+00
 47+10
 47+20
 47+30
 47+40
 47+50
 47+60
 47+70
 47+80
 47+90
 48+00
 48+10
 48+20
 48+30
 48+40
 48+50
 48+60
 48+70
 48+80
 48+90
 49+00
 49+10
 49+20
 49+30
 49+40
 49+50
 49+60
 49+70
 49+80
 49+90
 50+00
 50+10
 50+20
 50+30
 50+40
 50+50
 50+60
 50+70
 50+80
 50+90
 51+00
 51+10
 51+20
 51+30
 51+40
 51+50
 51+60
 51+70
 51+80
 51+90
 52+00
 52+10
 52+20
 52+30
 52+40
 52+50
 52+60
 52+70
 52+80
 52+90
 53+00
 53+10
 53+20
 53+30
 53+40
 53+50
 53+60
 53+70
 53+80
 53+90
 54+00
 54+10
 54+20
 54+30
 54+40
 54+50
 54+60
 54+70
 54+80
 54+90
 55+00
 55+10
 55+20
 55+30
 55+40
 55+50
 55+60
 55+70
 55+80
 55+90
 56+00
 56+10
 56+20
 56+30
 56+40
 56+50
 56+60
 56+70
 56+80
 56+90
 57+00
 57+10
 57+20
 57+30
 57+40
 57+50
 57+60
 57+70
 57+80
 57+90
 58+00
 58+10
 58+20
 58+30
 58+40
 58+50
 58+60
 58+70
 58+80
 58+90
 59+00
 59+10
 59+20
 59+30
 59+40
 59+50
 59+60
 59+70
 59+80
 59+90
 60+00
 60+10
 60+20
 60+30
 60+40
 60+50
 60+60
 60+70
 60+80
 60+90
 61+00
 61+10
 61+20
 61+30
 61+40
 61+50
 61+60
 61+70
 61+80
 61+90
 62+00
 62+10
 62+20
 62+30
 62+40
 62+50
 62+60
 62+70
 62+80
 62+90
 63+00
 63+10
 63+20
 63+30
 63+40
 63+50
 63+60
 63+70
 63+80
 63+90
 64+00
 64+10
 64+20
 64+30
 64+40
 64+50
 64+60
 64+70
 64+80
 64+90
 65+00
 65+10
 65+20
 65+30
 65+40
 65+50
 65+60
 65+70
 65+80
 65+90
 66+00
 66+10
 66+20
 66+30
 66+40
 66+50
 66+60
 66+70
 66+80
 66+90
 67+00
 67+10
 67+20
 67+30
 67+40
 67+50
 67+60
 67+70
 67+80
 67+90
 68+00
 68+10
 68+20
 68+30
 68+40
 68+50
 68+60
 68+70
 68+80
 68+90
 69+00
 69+10
 69+20
 69+30
 69+40
 69+50
 69+60
 69+70
 69+80
 69+90
 70+00
 70+10
 70+20
 70+30
 70+40
 70+50
 70+60
 70+70
 70+80
 70+90
 71+00
 71+10
 71+20
 71+30
 71+40
 71+50
 71+60
 71+70
 71+80
 71+90
 72+00
 72+10
 72+20
 72+30
 72+40
 72+50
 72+60
 72+70
 72+80
 72+90
 73+00
 73+10
 73+20
 73+30
 73+40
 73+50
 73+60
 73+70
 73+80
 73+90
 74+00
 74+10
 74+20
 74+30
 74+40
 74+50
 74+60
 74+70
 74+80
 74+90
 75+00
 75+10
 75+20
 75+30
 75+40
 75+50
 75+60
 75+70
 75+80
 75+90
 76+00
 76+10
 76+20
 76+30
 76+40
 76+50
 76+60
 76+70
 76+80
 76+90
 77+00
 77+10
 77+20
 77+30
 77+40
 77+50
 77+60
 77+70
 77+80
 77+90
 78+00
 78+10
 78+20
 78+30
 78+40
 78+50
 78+60
 78+70
 78+80
 78+90
 79+00
 79+10
 79+20
 79+30
 79+40
 79+50
 79+60
 79+70
 79+80
 79+90
 80+00
 80+10
 80+20
 80+30
 80+40
 80+50
 80+60
 80+70
 80+80
 80+90
 81+00
 81+10
 81+20
 81+30
 81+40
 81+50
 81+60
 81+70
 81+80
 81+90
 82+00
 82+10
 82+20
 82+30
 82+40
 82+50
 82+60
 82+70
 82+80
 82+90
 83+00
 83+10
 83+20
 83+30
 83+40
 83+50
 83+60
 83+70
 83+80
 83+90
 84+00
 84+10
 84+20
 84+30
 84+40
 84+50
 84+60
 84+70
 84+80
 84+90
 85+00
 85+10
 85+20
 85+30
 85+40
 85+50
 85+60
 85+70
 85+80
 85+90
 86+00
 86+10
 86+20
 86+30
 86+40
 86+50
 86+60
 86+70
 86+80
 86+90
 87+00
 87+10
 87+20
 87+30
 87+40
 87+50
 87+60
 87+70
 87+80
 87+90
 88+00
 88+10
 88+20
 88+30
 88+40
 88+50
 88+60
 88+70
 88+80
 88+90
 89+00
 89+10
 89+20
 89+30
 89+40
 89+50
 89+60
 89+70
 89+80
 89+90
 90+00
 90+10
 90+20
 90+30
 90+40
 90+50
 90+60
 90+70
 90+80
 90+90
 91+00
 91+10
 91+20
 91+30
 91+40
 91+50
 91+60
 91+70
 91+80
 91+90
 92+00
 92+10
 92+20
 92+30
 92+40
 92+50
 92+60
 92+70
 92+80
 92+90
 93+00
 93+10
 93+20
 93+30
 93+40
 93+50
 93+60
 93+70
 93+80
 93+90
 94+00
 94+10
 94+20
 94+30
 94+40
 94+50
 94+60
 94+70
 94+80
 94+90
 95+00
 95+10
 95+20
 95+30
 95+40
 95+50
 95+60
 95+70
 95+80
 95+90
 96+00
 96+10
 96+20
 96+30
 96+40
 96+50
 96+60
 96+70
 96+80
 96+90
 97+00
 97+10
 97+20
 97+30
 97+40
 97+50
 97+60
 97+70
 97+80
 97+90
 98+00
 98+10
 98+20
 98+30
 98+40
 98+50
 98+60
 98+70
 98+80
 98+90
 99+00
 99+10
 99+20
 99+30
 99+40
 99+50
 99+60
 99+70
 99+80
 99+90
 100+00
 100+10
 100+20
 100+30
 100+40
 100+50
 100+60
 100+70
 100+80
 100+90
 101+00
 101+10
 101+20
 101+30
 101+40
 101+50
 101+60
 101+70
 101+80
 101+90
 102+00
 102+10
 102+20
 102+30
 102+40
 102+50
 102+60
 102+70
 102+80
 102+90
 103+00
 103+10
 103+20
 103+30
 103+40
 103+50
 103+60
 103+70
 103+80
 103+90
 104+00
 104+10
 104+20
 104+30
 104+40
 104+50
 104+60
 104+70
 104+80
 104+90
 105+00
 105+10
 105+20
 105+30
 105+40
 105+50
 105+60
 105+70
 105+80
 105+90
 106+00
 106+10
 106+20
 106+30
 106+40
 106+50
 106+60
 106+70
 106+80
 106+90
 107+00
 107+10
 107+20
 107+30
 107+40
 107+50
 107+60
 107+70
 107+80
 107+90
 108+00
 108+10
 108+20
 108+30
 108+40
 108+50
 108+60
 108+70
 108+80
 108+90
 109+00
 109+10
 109+20
 109+30
 109+40
 109+50
 109+60
 109+70
 109+80
 109+90
 110+00
 110+10
 110+20
 110+30
 110+40
 110+50
 110+60
 110+70
 110+80
 110+90
 111+00
 111+10
 111+20
 111+30
 111+40
 111+50
 111+60
 111+70
 111+80
 111+90
 112+00
 112+10
 112+20
 112+30
 112+40
 112+50
 112+60
 112+70
 112+80
 112+90
 113+00
 113+10
 113+20
 113+30
 113+40
 113+50
 113+60
 113+70
 113+80
 113+90
 114+00
 114+10
 114+20
 114+30
 114+40
 114+50
 114+60
 114+70
 114+80
 114+90
 115+00
 115+



Subsoil Erc.	Requor Erc.	Enhancement
A	A	A
V	V	V



STATE OF FLORIDA
 DEPARTMENT OF TRANSPORTATION
 ROAD NO. COUNTY FINANCIAL PROJECT #


DESIGNED BY: DAVID H. McELVIN, INC.
 CONSULTING ENGINEERS
 1000 W. UNIVERSITY STREET
 SUITE 100
 TAMPA, FL 33606

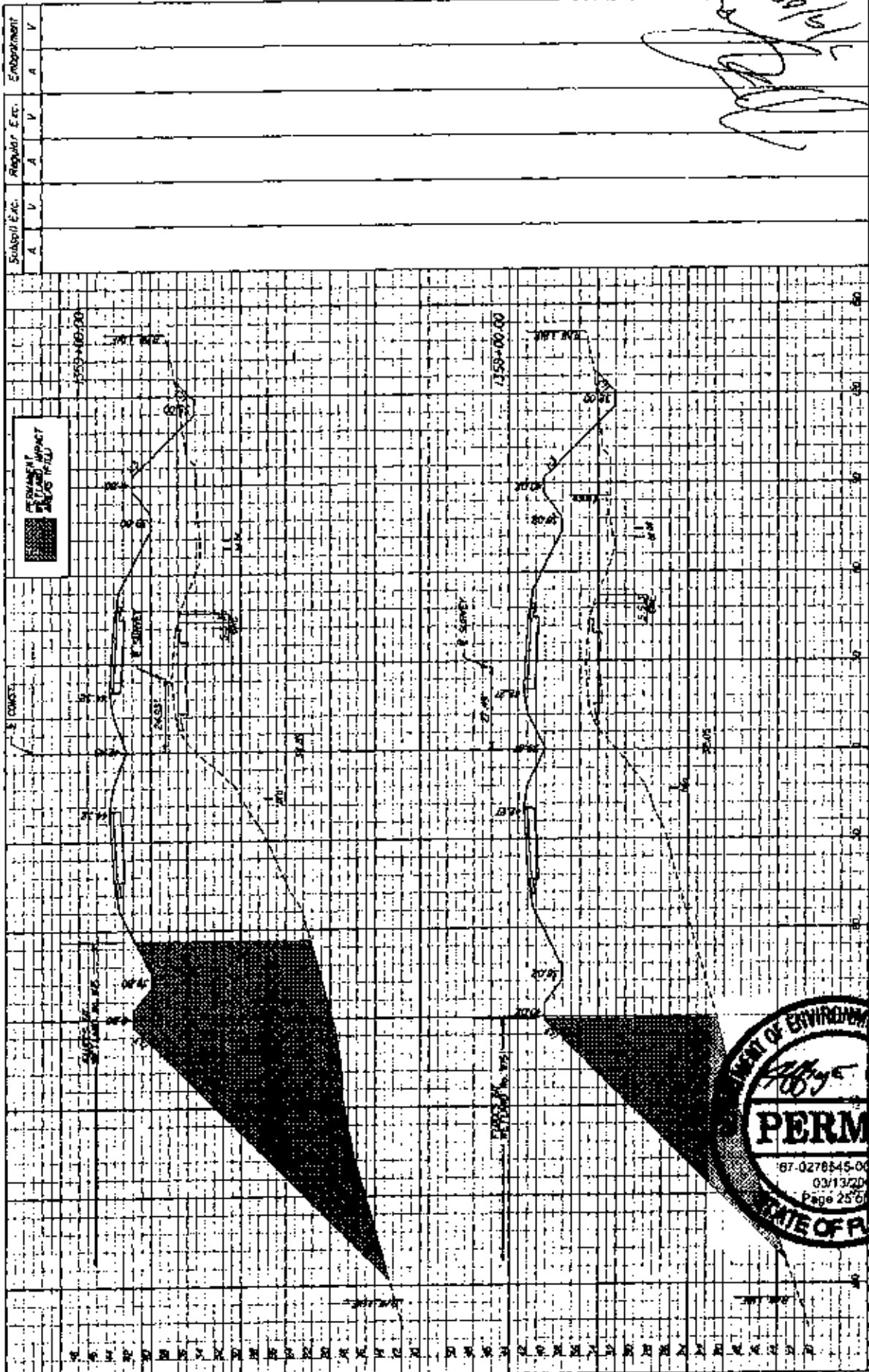
DESIGNED BY: GEORGE E. ANDERSON & ASSOCIATES

DATE: 11/11/88

PROJECT NO. 67-0278545-100-DF
 0313760
 PAGE 24 OF 27

SHEET NO. 16

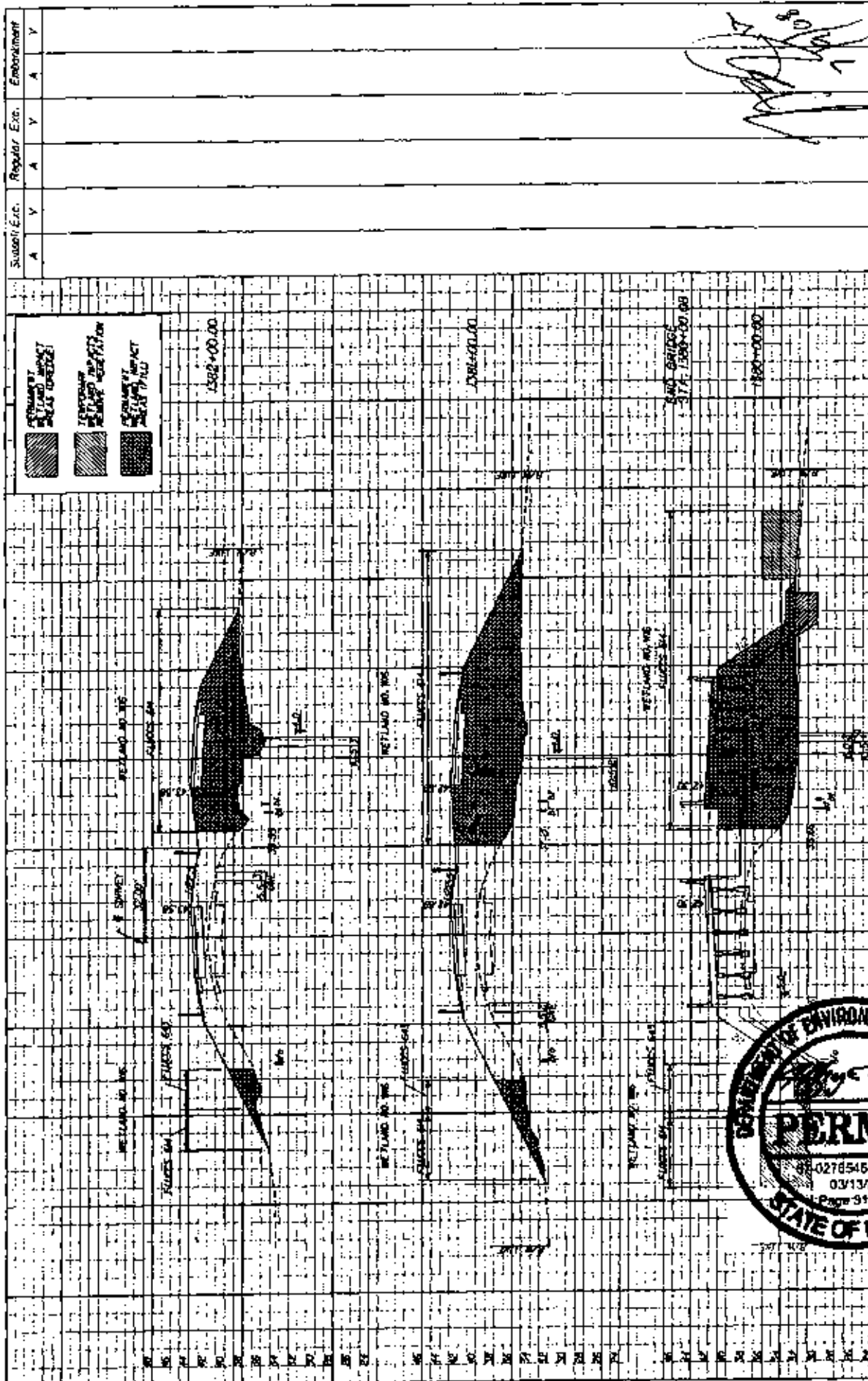




Subplot Eac.	Regular Eac.	Embankment
A	A	A
V	V	V


STATE OF FLORIDA DEPARTMENT OF TRANSPORTATION ROAD NO. _____ COUNTY _____ FINANCIAL PROJECT NO. _____	DAVID H. ADELSON, INC. CONSULTING ENGINEERS 1000 W. UNIVERSITY AVENUE SUITE 100 GAITHERSBURG, MD 20878	CHAS. W. ALLEN, P.E. 1000 W. UNIVERSITY AVENUE SUITE 100 GAITHERSBURG, MD 20878	SHEET NO.
			17





Station Etc.	Regular Etc.	Embarkment
A	Y	A
Y	A	Y
Y	A	Y

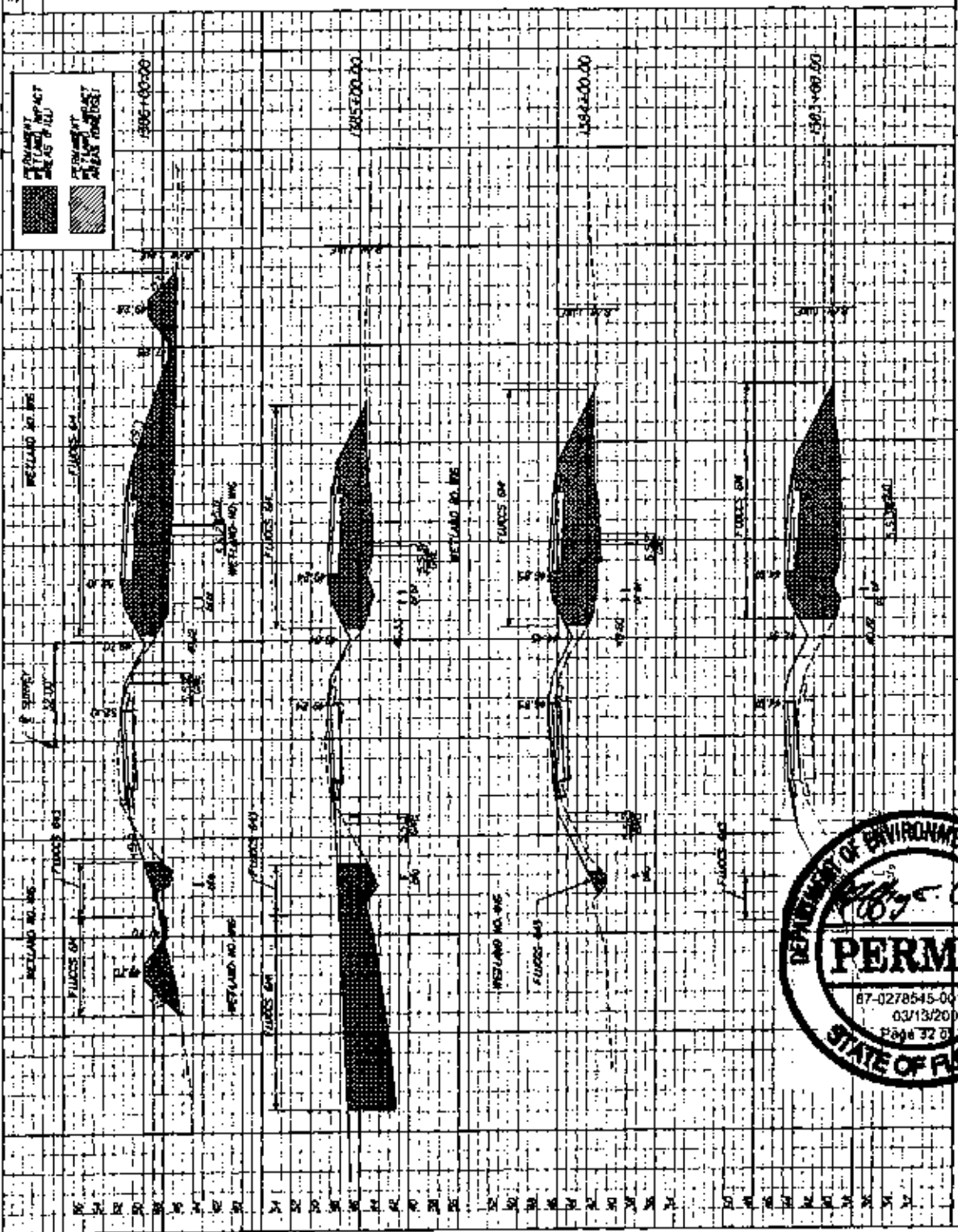
STATE OF FLORIDA DEPARTMENT OF TRANSPORTATION ROAD NO. COUNTY DISTRICT PROJECT ID	DAVID H. AGOSTIN, INC. Consulting Engineers 400 UNIVERSITY CENTER TAMPA, FL 33606	DESIGNER OF RECORD LEO C. KELLY III, P.E. No. 5025	SHEET NO.
			23



Submittal Ezc.	Regular Ezc.	Emergency Ezc.
A	V	V
A	V	V
A	V	V


 TEMPORARY IMPACT
 15% TO 10%


 PERMANENT IMPACT
 15% TO 10%



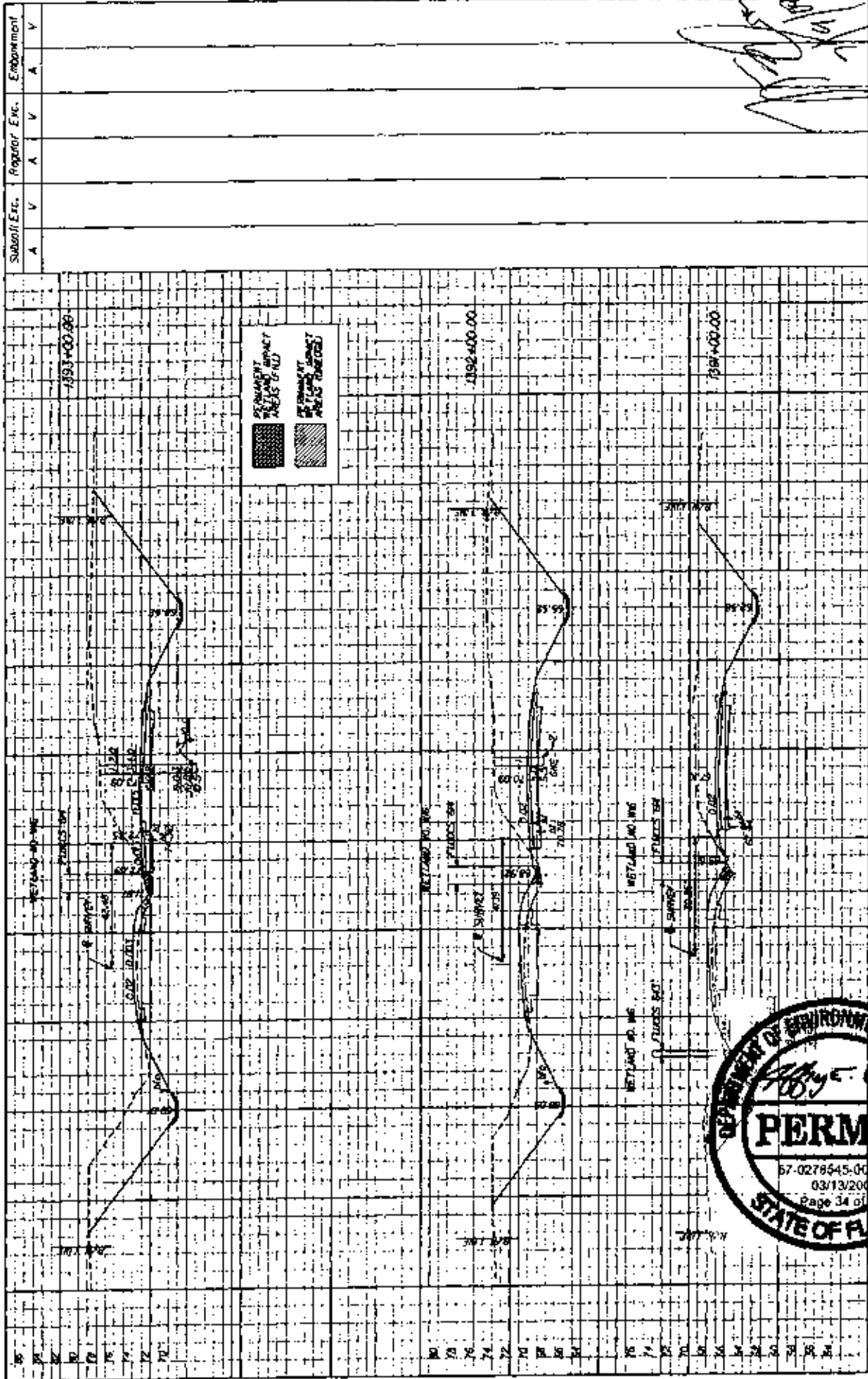
[Handwritten signature]

STATE OF FLORIDA
 DEPARTMENT OF TRANSPORTATION
 ROAD NO. _____ COURT FURNACE PROJECT 13

DAVID H. NELSON, INC.
 CONSULTING ENGINEERS
 1000 N. W. 10th Street
 Ft. Lauderdale, FL 33304

SHEET NO. **24**





Station	Subsoil Exc.	Regular Exc.	Embankment
7930+00.00	A	A	A
7932+00.00	V	V	V
7934+00.00	V	V	V
7936+00.00	V	V	V
7938+00.00	V	V	V
7940+00.00	V	V	V
7942+00.00	V	V	V
7944+00.00	V	V	V
7946+00.00	V	V	V
7948+00.00	V	V	V
7950+00.00	V	V	V
7952+00.00	V	V	V
7954+00.00	V	V	V
7956+00.00	V	V	V
7958+00.00	V	V	V
7960+00.00	V	V	V
7962+00.00	V	V	V
7964+00.00	V	V	V

STATE OF FLORIDA
DEPARTMENT OF TRANSPORTATION


PROJECT NO. 0207 / DESIGN PROJECT ID

DESIGNER: DAVID H. MCELVERN, INC.
CONSULTING ENGINEERS
1000 W. UNIVERSITY AVENUE
SUITE 200
GAINESVILLE, FLORIDA 32609
TEL: 352-336-1111

DATE: 03/13/2008

PROJECT: 0207 / DESIGN PROJECT ID

SHEET NO. 26



AS-BUILT CERTIFICATION BY PROFESSIONAL ENGINEER

Submit this form and one set of as-built engineered drawings to the U.S. Army Corps of Engineers, Enforcement Branch, Post Office Box 4970, Jacksonville, Florida 32232-0019. If you have questions regarding this requirement, please contact the Enforcement Branch at 904-232-2907.

1. Department of the Army Permit Number: _____

2. Permittee Information:

Name _____

Address _____

3. Project Site Identification:

Physical location/address _____

4. As-Built Certification:

I hereby certify that the authorized work has been accomplished in accordance with the Department of the Army permit with any deviations noted below. This determination is based upon on-site observation, scheduled and conducted by me or by a project representative under my direct supervision. I have enclosed one set of as-built engineering drawings.

Signature of Engineer

Name (Please type)

Florida Reg. Number

Company Name

Address

City State ZIP

(Affix Seal)

Date

Telephone Number

Deviations from the approved plans and specifications: (attach additional pages if necessary)

U.S. Army Corps of Engineers
Permit # 5A5-2007-3635
Date: 3/16/09
Attachment: 3

