











# OCHLOCKONEE BAY BIKE TRAIL



**Legend**

**Ochlockonee Bay Bike Trail (Approx. 12.47 miles)**

-  Phase 1 FPID: 416272-2 (2.09 miles)
-  Phase 2 FPID: 416272-1 (2.35 miles)
-  Phase 3 FPID: 416272-3 (1.45 miles)
-  Phase 4 FPID: 414032-1 (4.78 miles)
-  Phase 5A (0.90 miles)
-  Phase 5B (0.90 miles)

-  St. Marks NWR
-  Sopchoppy City Limits
-  Potential Rest Area
-  Potential Trailhead

