

Live Oak Peninsula Mitigation Area – Panoramic Photo Point No. 1 (2012 – 2024)
(Each Frame Covers ~180°)



Live Oak Peninsula (Lee Parcel) Photo Panoramic Photo Point 1 – 9/19/2012



Live Oak Peninsula (Lee Parcel) Photo Panoramic Photo Point 1 – 9/10/2013



Live Oak Peninsula (Lee Parcel) Photo Panoramic Photo Point 1 – 9/11/2014





Live Oak Peninsula (Lee Parcel) Photo Panoramic Photo Point 1 – 10/7/2015



Live Oak Peninsula (Lee Parcel) Photo Panoramic Photo Point 1 – 9/8/2016



Live Oak Peninsula (Lee Parcel) Photo Panoramic Photo Point 1 – 12/27/2017





Live Oak Peninsula (Lee Parcel) Photo Panoramic Photo Point 1 – 2/13/2019



Live Oak Peninsula (Lee Parcel) Photo Panoramic Photo Point 1 – 10/31/2019





Live Oak Peninsula (Lee Parcel) Photo Panoramic Photo Point 1 – 10/30/2020



Live Oak Peninsula (Lee Parcel) Photo Panoramic Photo Point 1 – 11/3/2021





Live Oak Peninsula (Lee Parcel) Photo Panoramic Photo Point 1 – 11/3/2022



Live Oak Peninsula (Lee Parcel) Photo Panoramic Photo Point 1 – 9/29/2023





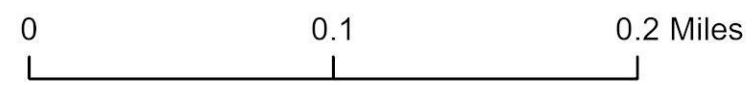


Live Oak Peninsula (Lee Parcel) Photo Panoramic Photo Point 1 – 10/8/2024

Live Oak Point (Woolley and Lee) - Panoramic Photo Points



-  Mitigation Site
-  Panoramic Photo Point



2022 DOQ

