**Live Oak Peninsula Mitigation Area – Panoramic Photo Point No. 2 (2012 – 2025)**
**(Each Frame Covers ~180º)**

Live Oak Peninsula (Woolley Parcel) Photo Panoramic Photo Point 2 – 9/19/2012

Live Oak Peninsula (Woolley Parcel) Photo Panoramic Photo Point 2 – 9/10/2013

Live Oak Peninsula (Woolley Parcel) Photo Panoramic Photo Point 2 – 9/11/2014

Live Oak Peninsula (Woolley Parcel) Photo Panoramic Photo Point 2 – 10/7/2015



Live Oak Peninsula (Woolley Parcel) Photo Panoramic Photo Point 2 – 9/8/2016

Live Oak Peninsula (Woolley Parcel) Photo Panoramic Photo Point 2 – 12/27/2017



Live Oak Peninsula (Woolley Parcel) Photo Panoramic Photo Point 2 – 2/13/2019

Live Oak Peninsula (Woolley Parcel) Photo Panoramic Photo Point 2 – 10/31/2019

Live Oak Peninsula (Woolley Parcel) Photo Panoramic Photo Point 2 – 10/30/2020



Live Oak Peninsula (Woolley Parcel) Photo Panoramic Photo Point 2 – 11/3/2021

Live Oak Peninsula (Woolley Parcel) Photo Panoramic Photo Point 2 – 11/3/2022

Live Oak Peninsula (Woolley Parcel) Photo Panoramic Photo Point 2 – 9/29/2023

Live Oak Peninsula (Woolley Parcel) Photo Panoramic Photo Point 2 – 10/8/2024

Live Oak Peninsula (Woolley Parcel) Photo Panoramic Photo Point 2 – 9/5/2025

# Live Oak Point (Woolley and Lee) - Panoramic Photo Points

Mitigation Site

Panoramic Photo Point

0 0.1 0.2 Miles

2022 DOQ

N