

Plum Creek Mitigation Area – Panoramic Photo Point No. 3 (2010 – 2025)
(Each Frame Covers ~180°)



Plum Creek Photo Point No. 3 – 1/19/2010



Plum Creek Photo Point No. 3 – 10/26/2010



Plum Creek Photo Point No. 3 – 10/28/2011





Plum Creek Photo Point No. 3 – 9/5/2012



Plum Creek Photo Point No. 3 – 9/12/2013



Plum Creek Photo Point No. 3 – 9/19/2014






Plum Creek Photo Point No. 3 – 10/15/2015



Plum Creek Photo Point No. 3 – 9/8/2016 (Note ponding from recent beaver activity)



Plum Creek Photo Point No. 3 – 11/2/2017 (Note ponding from recent beaver activity)





Plum Creek Photo Point No. 3 (Approximate) – 9/18/2018



Plum Creek Photo Point No. 3 (Approximate) – 9/11/2019



Plum Creek Photo Point No. 3 (Approximate) – 9/16/2020





Plum Creek Photo Point No. 3 (Approximate) – 9/23/2021



Plum Creek Photo Point No. 3 (Approximate) – 9/16/2022





Plum Creek Photo Point No. 3 (Approximate) – 9/11/2023



Plum Creek Photo Point No. 3 (Approximate) – 9/16/2024








Plum Creek Photo Point No. 3 (Approximate) – 9/3/2025



Plum Creek - Panoramic Photo Points



-  Mitigation Site
-  Panoramic Photo Point



2022 DOQ

