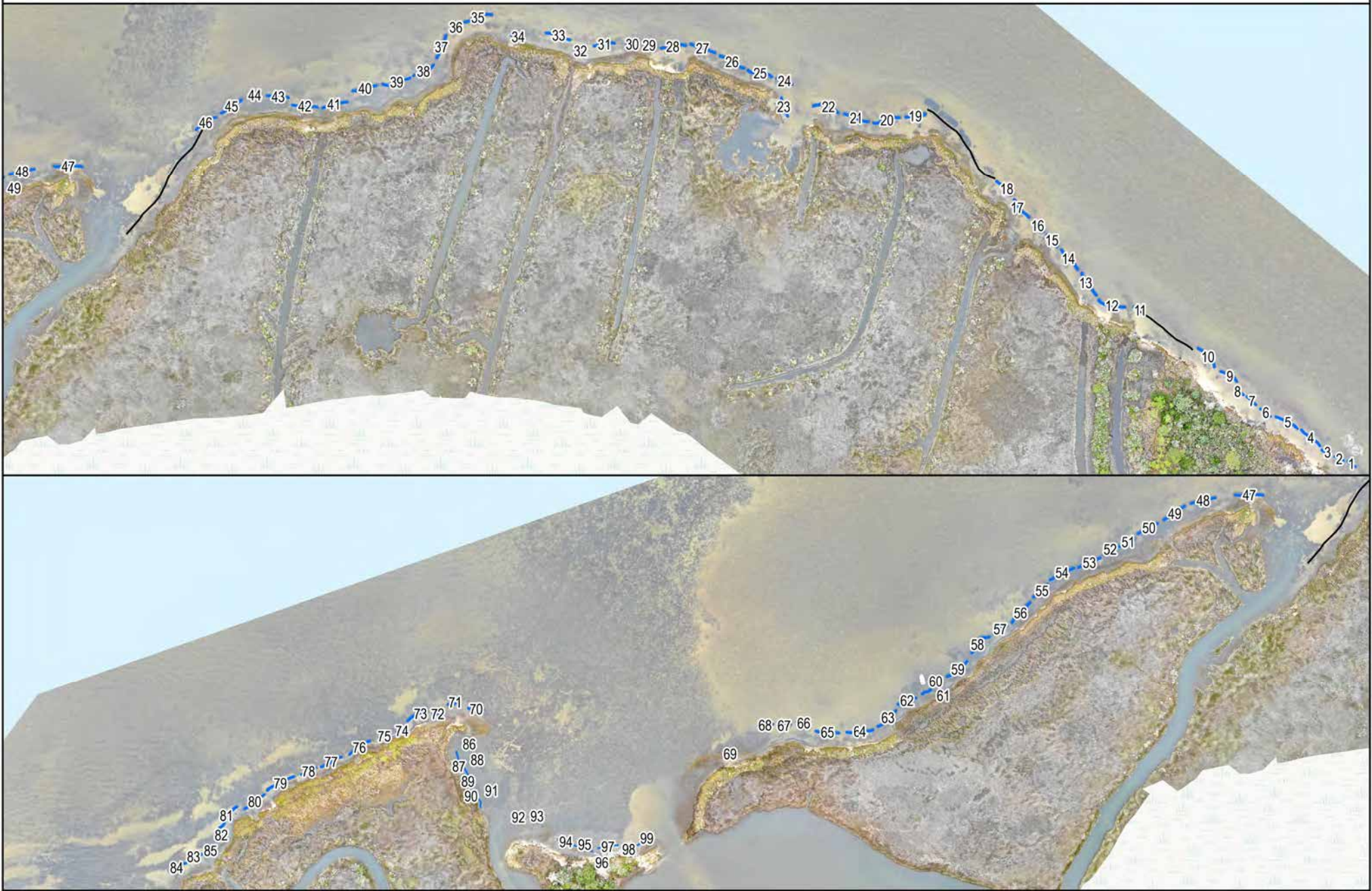





Live Oak Point Living Shorelines - Overview of Breakwater Segments (Installed 2021 - 2025)



 Breakwater Segment
 Oyster Shell Breakwater (Installed 2011)
Drone Imagery Acquired 28 October 2025



Live Oak Point Living Shorelines - Breakwater #1



Breakwater Segment

Drone Imagery Acquired 28 October 2025
Breakwater Photo Acquired 10 February 2026




Live Oak Point Living Shorelines - Breakwater #2



□ Breakwater Segment

Drone Imagery Acquired 28 October 2025

Breakwater Photo Acquired 10 February 2026



Live Oak Point Living Shorelines - Breakwater #3



□ Breakwater Segment

Drone Imagery Acquired 28 October 2025

Breakwater Photo Acquired 10 February 2026

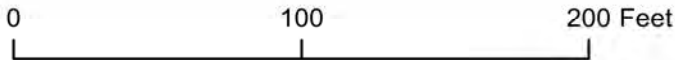


Live Oak Point Living Shorelines - Breakwater #4



Breakwater Segment

Drone Imagery Acquired 28 October 2025
Breakwater Photo Acquired 10 February 2026



Live Oak Point Living Shorelines - Breakwater #5



Breakwater Segment

Drone Imagery Acquired 28 October 2025
Breakwater Photo Acquired 10 February 2026



Live Oak Point Living Shorelines - Breakwater #6



Breakwater Segment

Drone Imagery Acquired 28 October 2025
Breakwater Photo Acquired 10 February 2026



Live Oak Point Living Shorelines - Breakwater #7



Breakwater Segment

Drone Imagery Acquired 28 October 2025
Breakwater Photo Acquired 10 February 2026

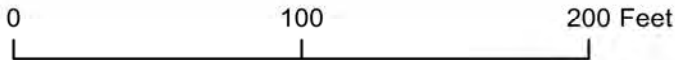


Live Oak Point Living Shorelines - Breakwater #8



Breakwater Segment

Drone Imagery Acquired 28 October 2025
Breakwater Photo Acquired 10 February 2026



Live Oak Point Living Shorelines - Breakwater #9




NFWWMD Lands

Limerock
~39 FT Long

Breakwater Segment

Drone Imagery Acquired 28 October 2025
Breakwater Photo Acquired 10 February 2026



Live Oak Point Living Shorelines - Breakwater #10



□ Breakwater Segment

Drone Imagery Acquired 28 October 2025

Breakwater Photo Acquired 10 February 2026



Live Oak Point Living Shorelines - Breakwater #11



□ Breakwater Segment

Drone Imagery Acquired 28 October 2025

Breakwater Photo Acquired 10 February 2026



Live Oak Point Living Shorelines - Breakwater #12




□ Breakwater Segment

Drone Imagery Acquired 28 October 2025

Breakwater Photo Acquired 10 February 2026



Live Oak Point Living Shorelines - Breakwater #13



□ Breakwater Segment

Drone Imagery Acquired 28 October 2025

Breakwater Photo Acquired 10 February 2026



Live Oak Point Living Shorelines - Breakwater #14




□ Breakwater Segment

Drone Imagery Acquired 28 October 2025

Breakwater Photo Acquired 10 February 2026



Live Oak Point Living Shorelines - Breakwater #15



Breakwater Segment

Drone Imagery Acquired 28 October 2025

Breakwater Photo Acquired 10 February 2026



Live Oak Point Living Shorelines - Breakwater #16



□ Breakwater Segment

Drone Imagery Acquired 28 October 2025

Breakwater Photo Acquired 10 February 2026



Live Oak Point Living Shorelines - Breakwater #17



Breakwater Segment

Drone Imagery Acquired 28 October 2025

Breakwater Photo Acquired 10 February 2026

0 100 200 Feet



Live Oak Point Living Shorelines - Breakwater #18




Breakwater Segment

Drone Imagery Acquired 28 October 2025

Breakwater Photo Acquired 10 February 2026



Live Oak Point Living Shorelines - Breakwater #19



Breakwater Segment

Drone Imagery Acquired 28 October 2025

Breakwater Photo Acquired 10 February 2026

0 100 200 Feet



Live Oak Point Living Shorelines - Breakwater #20



NFWMD Lands

Limerock
~53 FT Long

Oyster Shell Breakwater (Constructed 2011)

Breakwater Segment

Drone Imagery Acquired 28 October 2025

Breakwater Photo Acquired 10 February 2026



Live Oak Point Living Shorelines - Breakwater #21



Breakwater Segment

Drone Imagery Acquired 28 October 2025

Breakwater Photo Acquired 10 February 2026

0 100 200 Feet



Live Oak Point Living Shorelines - Breakwater #22



□ Breakwater Segment

Drone Imagery Acquired 28 October 2025

Breakwater Photo Acquired 10 February 2026



Live Oak Point Living Shorelines - Breakwater #23



NFWMD Lands

Limerock
~40 FT Long

Oyster Shell Breakwater (Constructed 2011)

Breakwater Segment

Drone Imagery Acquired 28 October 2025

Breakwater Photo Acquired 10 February 2026

0 100 200 Feet



Live Oak Point Living Shorelines - Breakwater #25



NFWMD Lands

Limerock
~50 FT Long

Oyster Shell Breakwater (Constructed 2011)

Breakwater Segment

Drone Imagery Acquired 28 October 2025

Breakwater Photo Acquired 10 February 2026

0 100 200 Feet



Live Oak Point Living Shorelines - Breakwater #26



NFWMD Lands

Limerock
~54 FT Long

Oyster Shell Breakwater (Constructed 2011)

□ Breakwater Segment

Drone Imagery Acquired 28 October 2025

Breakwater Photo Acquired 10 February 2026

0 100 200 Feet



Live Oak Point Living Shorelines - Breakwater #27



NFWMD Lands

Limerock
~51 FT Long

Oyster Shell Breakwater (Constructed 2011)

Breakwater Segment

Drone Imagery Acquired 28 October 2025

Breakwater Photo Acquired 10 February 2026

0 100 200 Feet



Live Oak Point Living Shorelines - Breakwater #28



NFWMD Lands

Limerock
~51 FT Long

Oyster Shell Breakwater (Constructed 2011)

□ Breakwater Segment

Drone Imagery Acquired 28 October 2025

Breakwater Photo Acquired 10 February 2026



Live Oak Point Living Shorelines - Breakwater #29



Breakwater Segment

Drone Imagery Acquired 28 October 2025

Breakwater Photo Acquired 10 February 2026

0 100 200 Feet



Live Oak Point Living Shorelines - Breakwater #30



□ Breakwater Segment

Drone Imagery Acquired 28 October 2025

Breakwater Photo Acquired 10 February 2026



Live Oak Point Living Shorelines - Breakwater #31



Limerock
~43 FT Long

NFWMD Lands

Oyster Shell Breakwater (Constructed 2011)

Breakwater Segment

Drone Imagery Acquired 28 October 2025

Breakwater Photo Acquired 10 February 2026

0 100 200 Feet



Live Oak Point Living Shorelines - Breakwater #32



Breakwater Segment

Drone Imagery Acquired 28 October 2025

Breakwater Photo Acquired 10 February 2026

0 100 200 Feet



Live Oak Point Living Shorelines - Breakwater #33



Breakwater Segment

Drone Imagery Acquired 28 October 2025

Breakwater Photo Acquired 10 February 2026

0 100 200 Feet



Live Oak Point Living Shorelines - Breakwater #34




Limerock
~30 FT Long

NFWFMD Lands

Breakwater Segment

Drone Imagery Acquired 28 October 2025
Breakwater Photo Acquired 10 February 2026



Live Oak Point Living Shorelines - Breakwater #35



Limerock
~56 FT Long

NFWFMD Lands

Breakwater Segment

Drone Imagery Acquired 28 October 2025

Breakwater Photo Acquired 10 February 2026

0 100 200 Feet



Live Oak Point Living Shorelines - Breakwater #36



Breakwater Segment

Drone Imagery Acquired 28 October 2025

Breakwater Photo Acquired 10 February 2026

0 100 200 Feet



Live Oak Point Living Shorelines - Breakwater #37



Breakwater Segment

Drone Imagery Acquired 28 October 2025

Breakwater Photo Acquired 10 February 2026

0 100 200 Feet



Live Oak Point Living Shorelines - Breakwater #38



□ Breakwater Segment

Drone Imagery Acquired 28 October 2025

Breakwater Photo Acquired 10 February 2026

0 100 200 Feet



Live Oak Point Living Shorelines - Breakwater #39



Limerock
~57 FT Long

NFWFMD Lands


□ Breakwater Segment

Drone Imagery Acquired 28 October 2025

Breakwater Photo Acquired 10 February 2026



Live Oak Point Living Shorelines - Breakwater #40




□ Breakwater Segment

Drone Imagery Acquired 28 October 2025

Breakwater Photo Acquired 10 February 2026



Live Oak Point Living Shorelines - Breakwater #41



□ Breakwater Segment


Drone Imagery Acquired 28 October 2025

Breakwater Photo Acquired 10 February 2026

0 100 200 Feet



Live Oak Point Living Shorelines - Breakwater #42




Limerock
~50 FT Long


NFWFMD Lands

□ Breakwater Segment

Drone Imagery Acquired 28 October 2025
Breakwater Photo Acquired 10 February 2026



Live Oak Point Living Shorelines - Breakwater #43




Limerock
~43 FT Long
Maint. Needed

NFWFMD Lands

□ Breakwater Segment

Drone Imagery Acquired 28 October 2025
Breakwater Photo Acquired 10 February 2026



Live Oak Point Living Shorelines - Breakwater #44




Limerock
~28 FT Long
Maint. Needed


NFWFMD Lands

□ Breakwater Segment

Drone Imagery Acquired 28 October 2025
Breakwater Photo Acquired 10 February 2026



Live Oak Point Living Shorelines - Breakwater #45



□ Breakwater Segment

Drone Imagery Acquired 28 October 2025

Breakwater Photo Acquired 10 February 2026

0 100 200 Feet



Live Oak Point Living Shorelines - Breakwater #46



□ Breakwater Segment

Drone Imagery Acquired 28 October 2025

Breakwater Photo Acquired 10 February 2026

0 100 200 Feet



Live Oak Point Living Shorelines - Breakwater #47



□ Breakwater Segment

Drone Imagery Acquired 28 October 2025

Breakwater Photo Acquired 10 February 2026

0 100 200 Feet



Live Oak Point Living Shorelines - Breakwater #48



Breakwater Segment

Drone Imagery Acquired 28 October 2025

Breakwater Photo Acquired 10 February 2026

0 100 200 Feet



Live Oak Point Living Shorelines - Breakwater #49



Limerock
~49 FT Long

NFWWMD Lands

Breakwater Segment

Drone Imagery Acquired 28 October 2025

Breakwater Photo Acquired 10 February 2026

0 100 200 Feet



Live Oak Point Living Shorelines - Breakwater #50




Limerock
~44 FT Long

NWFWMD Lands

Breakwater Segment

Drone Imagery Acquired 28 October 2025
Breakwater Photo Acquired 10 February 2026



Live Oak Point Living Shorelines - Breakwater #51



Limerock
~34 FT Long

NFWWMD Lands

Breakwater Segment

Drone Imagery Acquired 28 October 2025

Breakwater Photo Acquired 10 February 2026

0 100 200 Feet



Live Oak Point Living Shorelines - Breakwater #52



□ Breakwater Segment

Drone Imagery Acquired 28 October 2025

Breakwater Photo Acquired 10 February 2026

0 100 200 Feet



Live Oak Point Living Shorelines - Breakwater #53



□ Breakwater Segment

Drone Imagery Acquired 28 October 2025

Breakwater Photo Acquired 10 February 2026

0 100 200 Feet



Live Oak Point Living Shorelines - Breakwater #54



Limerock
~53 FT Long

NFWFMD Lands

Breakwater Segment

Drone Imagery Acquired 28 October 2025

Breakwater Photo Acquired 10 February 2026

0 100 200 Feet



Live Oak Point Living Shorelines - Breakwater #55



Breakwater Segment

Drone Imagery Acquired 28 October 2025

Breakwater Photo Acquired 10 February 2026

0 100 200 Feet



Live Oak Point Living Shorelines - Breakwater #56



□ Breakwater Segment

Drone Imagery Acquired 28 October 2025

Breakwater Photo Acquired 10 February 2026

0 100 200 Feet



Live Oak Point Living Shorelines - Breakwater #57



Breakwater Segment

Drone Imagery Acquired 28 October 2025

Breakwater Photo Acquired 10 February 2026

0 100 200 Feet



Live Oak Point Living Shorelines - Breakwater #58



Limerock
~52 FT Long



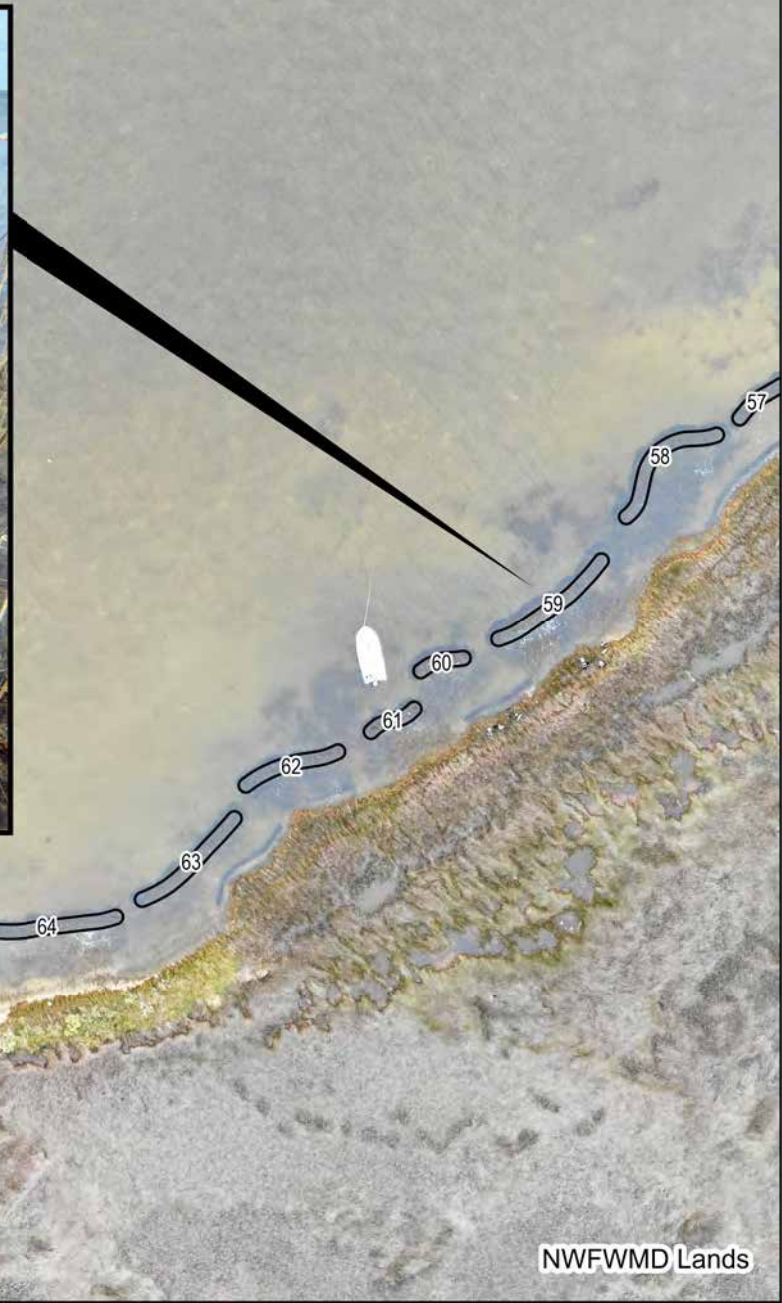
□ Breakwater Segment

Drone Imagery Acquired 28 October 2025

Breakwater Photo Acquired 10 February 2026



Live Oak Point Living Shorelines - Breakwater #59



□ Breakwater Segment

Drone Imagery Acquired 28 October 2025

Breakwater Photo Acquired 10 February 2026



Live Oak Point Living Shorelines - Breakwater #60



Limerock
~21 FT Long



NFWFMD Lands


Breakwater Segment

Drone Imagery Acquired 28 October 2025

Breakwater Photo Acquired 10 February 2026



Live Oak Point Living Shorelines - Breakwater #61



Breakwater Segment

Drone Imagery Acquired 28 October 2025


Breakwater Photo Acquired 10 February 2026



Live Oak Point Living Shorelines - Breakwater #62



Limerock
~39 FT Long



□ Breakwater Segment

Drone Imagery Acquired 28 October 2025

Breakwater Photo Acquired 10 February 2026



Live Oak Point Living Shorelines - Breakwater #63



Limerock
~48 FT Long



NFWFMD Lands

 Breakwater Segment

Drone Imagery Acquired 28 October 2025

Breakwater Photo Acquired 10 February 2026



Live Oak Point Living Shorelines - Breakwater #64



Limerock
~53 FT Long
Maint. Needed



Breakwater Segment

Drone Imagery Acquired 28 October 2025

Breakwater Photo Acquired 10 February 2026




Live Oak Point Living Shorelines - Breakwater #65



Limerock
~46 FT Long



 Breakwater Segment

Drone Imagery Acquired 28 October 2025

Breakwater Photo Acquired 10 February 2026



Live Oak Point Living Shorelines - Breakwater #66



Limerock
~30 FT Long



NFWFMD Lands

Breakwater Segment

Drone Imagery Acquired 28 October 2025

Breakwater Photo Acquired 10 February 2026




Live Oak Point Living Shorelines - Breakwater #67



Limerock
~26 FT Long



NFWFMD Lands

 Breakwater Segment

Drone Imagery Acquired 28 October 2025

Breakwater Photo Acquired 10 February 2026



Live Oak Point Living Shorelines - Breakwater #68



Limerock
~31 FT Long
Maint. Needed



Breakwater Segment

Drone Imagery Acquired 28 October 2025

Breakwater Photo Acquired 10 February 2026



Live Oak Point Living Shorelines - Breakwater #69



Breakwater Segment

Drone Imagery Acquired 28 October 2025

Breakwater Photo Acquired 10 February 2026



Live Oak Point Living Shorelines - Breakwater #70




Limerock
~32 FT Long



NFWMD Lands

Breakwater Segment

Drone Imagery Acquired 28 October 2025
Breakwater Photo Acquired 10 February 2026



Live Oak Point Living Shorelines - Breakwater #71



□ Breakwater Segment

Drone Imagery Acquired 28 October 2025

Breakwater Photo Acquired 10 February 2026



Live Oak Point Living Shorelines - Breakwater #72



□ Breakwater Segment

Drone Imagery Acquired 28 October 2025

Breakwater Photo Acquired 10 February 2026



Live Oak Point Living Shorelines - Breakwater #73



Limerock
~42 FT Long



Breakwater Segment

Drone Imagery Acquired 28 October 2025

Breakwater Photo Acquired 10 February 2026



Live Oak Point Living Shorelines - Breakwater #74



Limerock
~22 FT Long



Breakwater Segment

Drone Imagery Acquired 28 October 2025

Breakwater Photo Acquired 10 February 2026



Live Oak Point Living Shorelines - Breakwater #75



Breakwater Segment

Drone Imagery Acquired 28 October 2025

Breakwater Photo Acquired 10 February 2026



Live Oak Point Living Shorelines - Breakwater #76




Limerock
~49 FT Long



NFWFMD Lands

Breakwater Segment

Drone Imagery Acquired 28 October 2025
Breakwater Photo Acquired 10 February 2026



Live Oak Point Living Shorelines - Breakwater #77



Limerock
~45 FT Long




NFWFMD Lands

Breakwater Segment

Drone Imagery Acquired 28 October 2025

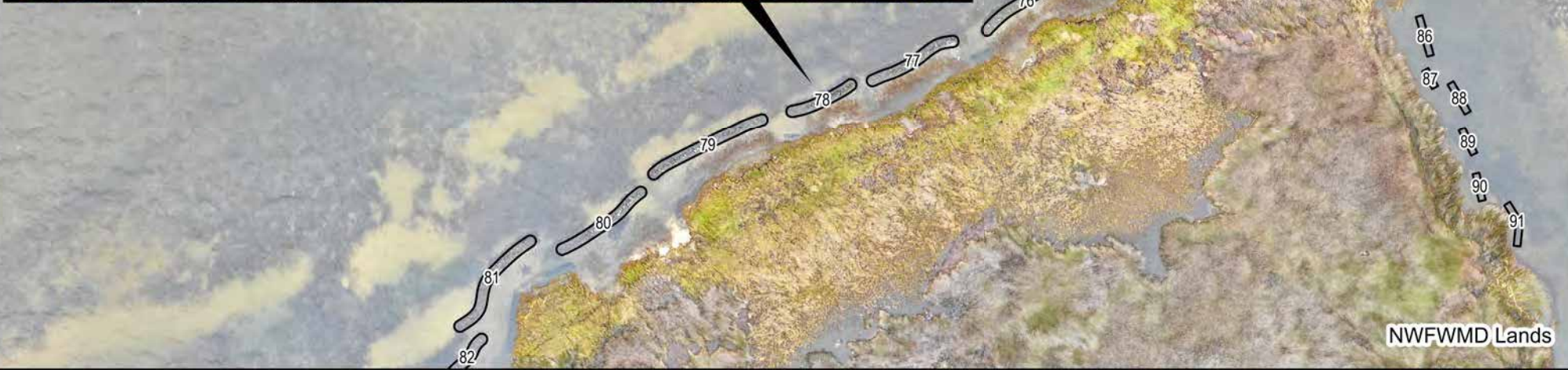
Breakwater Photo Acquired 10 February 2026



Live Oak Point Living Shorelines - Breakwater #78




Limerock
~34 FT Long




Breakwater Segment

Drone Imagery Acquired 28 October 2025
Breakwater Photo Acquired 10 February 2026



Live Oak Point Living Shorelines - Breakwater #79



□ Breakwater Segment

Drone Imagery Acquired 28 October 2025

Breakwater Photo Acquired 10 February 2026



Live Oak Point Living Shorelines - Breakwater #80



□ Breakwater Segment

Drone Imagery Acquired 28 October 2025

Breakwater Photo Acquired 10 February 2026



Live Oak Point Living Shorelines - Breakwater #81



Breakwater Segment

Drone Imagery Acquired 28 October 2025

Breakwater Photo Acquired 10 February 2026




Live Oak Point Living Shorelines - Breakwater #82



Limerock
~26 FT Long



NFWFMD Lands

 Breakwater Segment

Drone Imagery Acquired 28 October 2025

Breakwater Photo Acquired 10 February 2026



Live Oak Point Living Shorelines - Breakwater #83




Limerock
~35 FT Long



NFWFMD Lands

Breakwater Segment

Drone Imagery Acquired 28 October 2025
Breakwater Photo Acquired 10 February 2026




Live Oak Point Living Shorelines - Breakwater #84



Limerock
~24 FT Long




 Breakwater Segment

Drone Imagery Acquired 28 October 2025

Breakwater Photo Acquired 10 February 2026



Live Oak Point Living Shorelines - Breakwater #85



Breakwater Segment


Drone Imagery Acquired 28 October 2025

Breakwater Photo Acquired 10 February 2026

0 100 200 Feet




Live Oak Point Living Shorelines - Breakwater #86



Breakwater Segment

Drone Imagery Acquired 28 October 2025

Breakwater Photo Acquired 10 February 2026



Live Oak Point Living Shorelines - Breakwater #87




NFWMD Lands

□ Breakwater Segment

Drone Imagery Acquired 28 October 2025

Breakwater Photo Acquired 10 February 2026



Live Oak Point Living Shorelines - Breakwater #88



□ Breakwater Segment

Drone Imagery Acquired 28 October 2025

Breakwater Photo Acquired 10 February 2026



Live Oak Point Living Shorelines - Breakwater #89



NFWWMD Lands


□ Breakwater Segment

Drone Imagery Acquired 28 October 2025

Breakwater Photo Acquired 10 February 2026



Live Oak Point Living Shorelines - Breakwater #90




NFWFMD Lands

□ Breakwater Segment

Drone Imagery Acquired 28 October 2025

Breakwater Photo Acquired 10 February 2026



Live Oak Point Living Shorelines - Breakwater #91



NFWMD Lands

□ Breakwater Segment

Drone Imagery Acquired 28 October 2025

Breakwater Photo Acquired 10 February 2026



Live Oak Point Living Shorelines - Breakwater #92



Breakwater Segment

Drone Imagery Acquired 28 October 2025

Breakwater Photo Acquired 10 February 2026

0 100 200 Feet



Live Oak Point Living Shorelines - Breakwater #93



NFWMD Lands

Oyster Castle Block
~19 FT Long

Breakwater Segment

Drone Imagery Acquired 28 October 2025

Breakwater Photo Acquired 10 February 2026



Live Oak Point Living Shorelines - Breakwater #94



Breakwater Segment

Drone Imagery Acquired 28 October 2025

Breakwater Photo Acquired 10 February 2026

Live Oak Point Living Shorelines - Breakwater #95



□ Breakwater Segment

Drone Imagery Acquired 28 October 2025

Breakwater Photo Acquired 10 February 2026



Live Oak Point Living Shorelines - Breakwater #96



NFWMD Lands

□ Breakwater Segment

Drone Imagery Acquired 28 October 2025

Breakwater Photo Acquired 10 February 2026



Live Oak Point Living Shorelines - Breakwater #97



Breakwater Segment

Drone Imagery Acquired 28 October 2025

Breakwater Photo Acquired 10 February 2026

0 100 200 Feet



Live Oak Point Living Shorelines - Breakwater #98



Oyster Castle Block
~22 FT Long

NFWFMD Lands

Breakwater Segment

Drone Imagery Acquired 28 October 2025

Breakwater Photo Acquired 10 February 2026



Live Oak Point Living Shorelines - Breakwater #99



Breakwater Segment

Drone Imagery Acquired 28 October 2025

Breakwater Photo Acquired 10 February 2026

