



Florida Department of Transportation

JEB BUSH
GOVERNOR

THOMAS F. BARRY, JR.
SECRETARY

Environmental Management Office
Post Office Box 607
Chipley, FL 32428
850-638-0250, Ext. 512

May 4, 2001

Mr. Duncan Cairns
Northwest Florida Water Management District
81 Water Management Drive
Havana, FL 32333-9700

RE: Mitigation Inventory

Dear Mr. Cairns:

Attached is the Mitigation Inventory for the upcoming work program.

If you have any questions or need further information, please call me at the above number or SunCom 767-1512.

Sincerely,

Rita Dineen

for

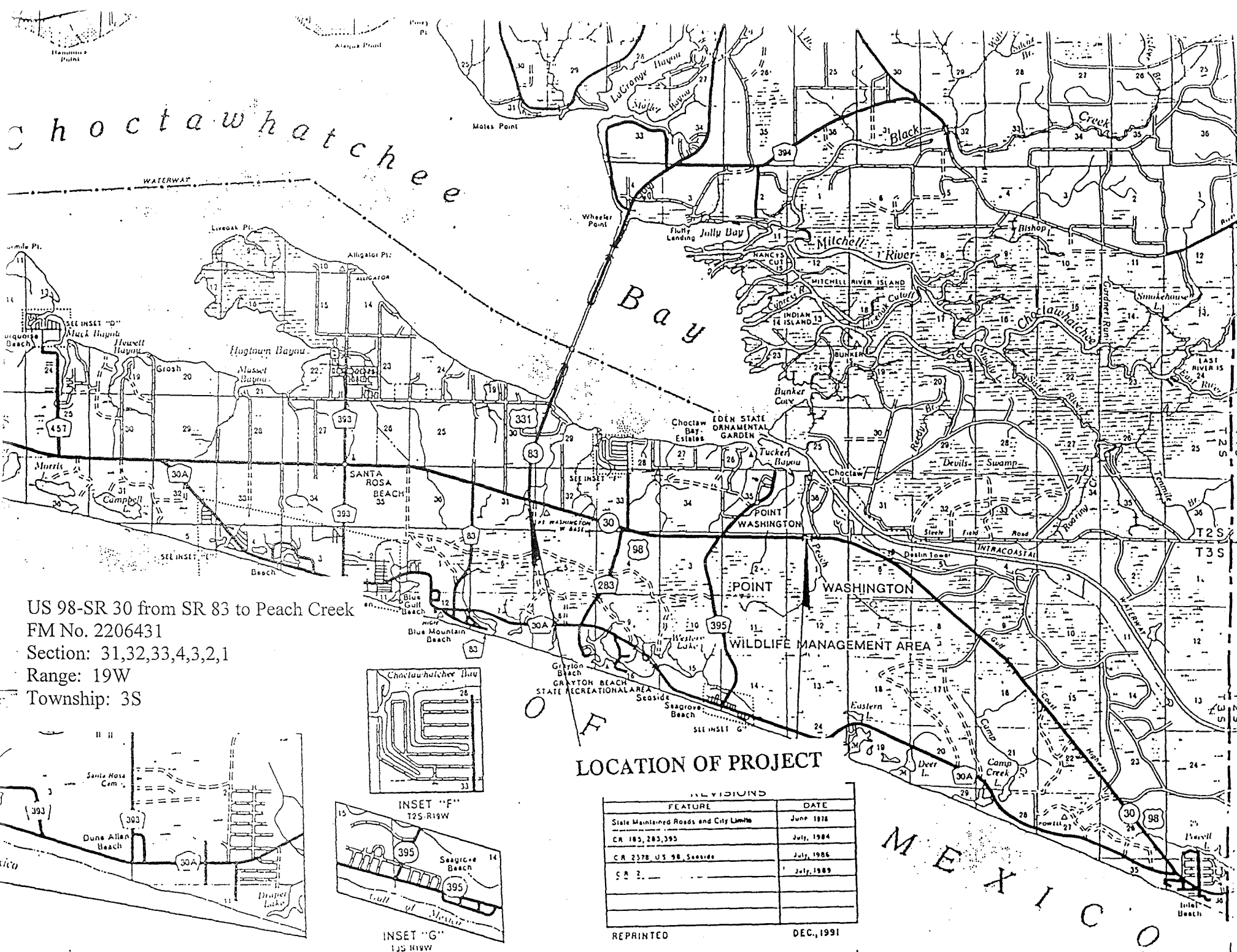
Frank Roberts
Environmental Permits Coordinator

FR/rg
Attachments

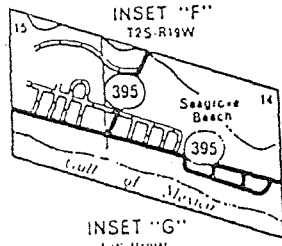
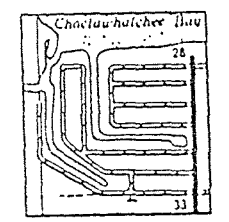
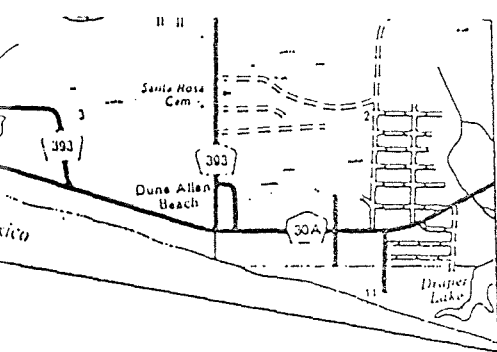
cc: Chuck Allen - DOT - Tallahassee
Joshua Boan - DOT - Tallahassee
Connie Bersok - DEP
Tommy Barfield, Bryant Paulk, Cheryl McCall - DOT

FDOT District 3 ENVIRONMENTAL IMPACT INVENTORY - FY __ 2000/2001

Work Program Item Number/Fincial Management Number	Project Description	Water Management District	Wetland Location (Include Sec., Rnge., Twship)	Name of Drainage Basin	Mitigation Date	Begin Construction Date	Florida Land Use Classification Codes (List Each Wetland Type Separately)	Impact Acres Per Each FLUCCS Type	Wetland Quality	Water Use Classification	Name of Surface Waters or Wetlands	State/Regional Designation(s)	Listed Species Affected Y/N	Permit Application Date
3119123 FM 2206431	US 98-SR 30 from SR 83 to Peach Creek - Walton County	NWFWMD	Sect.:31,32,33,4 3,2,1 R-19W T-3S	Choctaw River Basin	2000/20001	11/15/2001	615 Stream & Lake Swamp	43	L	Class 3	Peach Creek		No	04/13/2001
3119124 FM 2206441	US 98-SR 30 from Peach Creek to Bay County Line	NWFWMD	Sect: 1,6,5,8,9,16 15,22,23,26,36 R-18W T-3S	Choctaw River Basin	2000/20001	06/20/2002	615 Stream & Lake Swamp	57.4	L	Class 3	Peach Creek		No	09/28/2000
3118042 FM 2204021	SR 87 from SR 30 (US 98) to CR 399 (N. of Five Forks Rd.)	NWFWMD	Sect:8,9,17,20 R-26W T-2S	Santa Rosa Sound	2000/20001	09/12/2002	411 Pine Flatwoods	5.68	L	Class 3			No	12/05/2001
FM 2224341	SR 8A I-110/SR 8 - I-10 from CR 95A (Old Palafox) to East SR 291 Davis Hwy.	NWFWMD	Sect.18,19,29,30 R-30W T-1S	Escambia Bay	2000/20001	09/12/2002	411 Pine Flatwoods	2	L	Class 3			No	10/12/2001
3112677 FM 2187721	SR 300 - Bryant Patton Bridge (St. George Island Bridge)	NWFWMD		Apalachicola Bay	2000/2001	07/18/1999	911 Seagrass	0.3	N/A	Class 2	Apalachicola Bay		No	N/A
3118037 FM 2203971	SR 10 (US 90) Bridge Replacement at CSX Railroad	NWFWMD	Sect. 2 R-28W T-1N		2000/2001	10/11/2001	615 Stream & Lake Swamp	0.56					No	10/01/2000
3112024 FM 2186481	SR 10 (US 90A) 9 Mile Weigh Station at Alabama Line	NWFWMD	Sect.10,11 R-32W T-S	Perdido Bay	2000/2001	04/13/2001	411 Pine Flatwoods	7.8	L	Class 3			No	N/A
FM 2178641	SR 30 (US 98) @ CR 3031 Thomas Drive Interchange	NWFWMD	Sect. 32 T-3S R-15W	St. Andrews Bay Chochawhatee Watershed	2000/2001	11/21/2002	643 Emergent	0.5	L	Class 3			No	05/31/2001



US 98-SR 30 from SR 83 to Peach Creek
 FM No. 2206431
 Section: 31,32,33,4,3,2,1
 Range: 19W
 Township: 3S



LOCATION OF PROJECT

REVISIONS	DATE
State Maintained Roads and City Limits	June 1978
CR 183, 283, 395	July, 1984
CR 2378 US 98 Seaside	July, 1986
CR 2	July, 1989

REPRINTED DEC., 1991

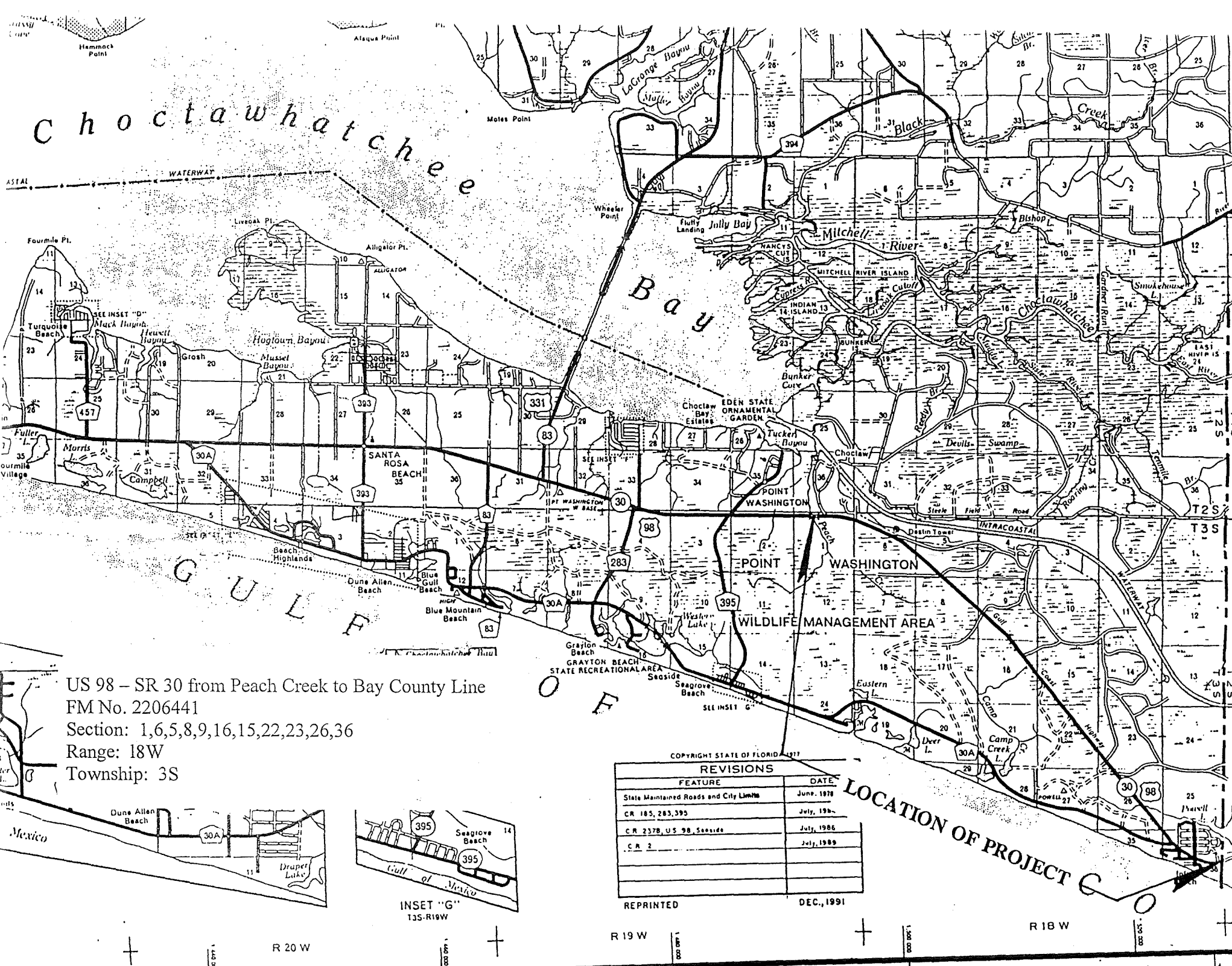
MEXICO

R 19 W

R 19 W

R 18 W

Choctawhatchee



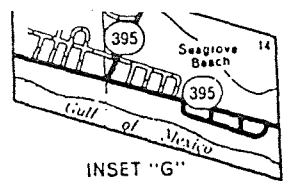
US 98 - SR 30 from Peach Creek to Bay County Line
 FM No. 2206441
 Section: 1,6,5,8,9,16,15,22,23,26,36
 Range: 18W
 Township: 3S

COPYRIGHT STATE OF FLORIDA 1977

REVISIONS	
FEATURE	DATE
State Maintained Roads and City Limits	June, 1978
CR 185, 283, 395	July, 1980
C.R. 2378, U.S. 98, Seaside	July, 1986
C.R. 2	July, 1989

REPRINTED DEC., 1991

LOCATION OF PROJECT

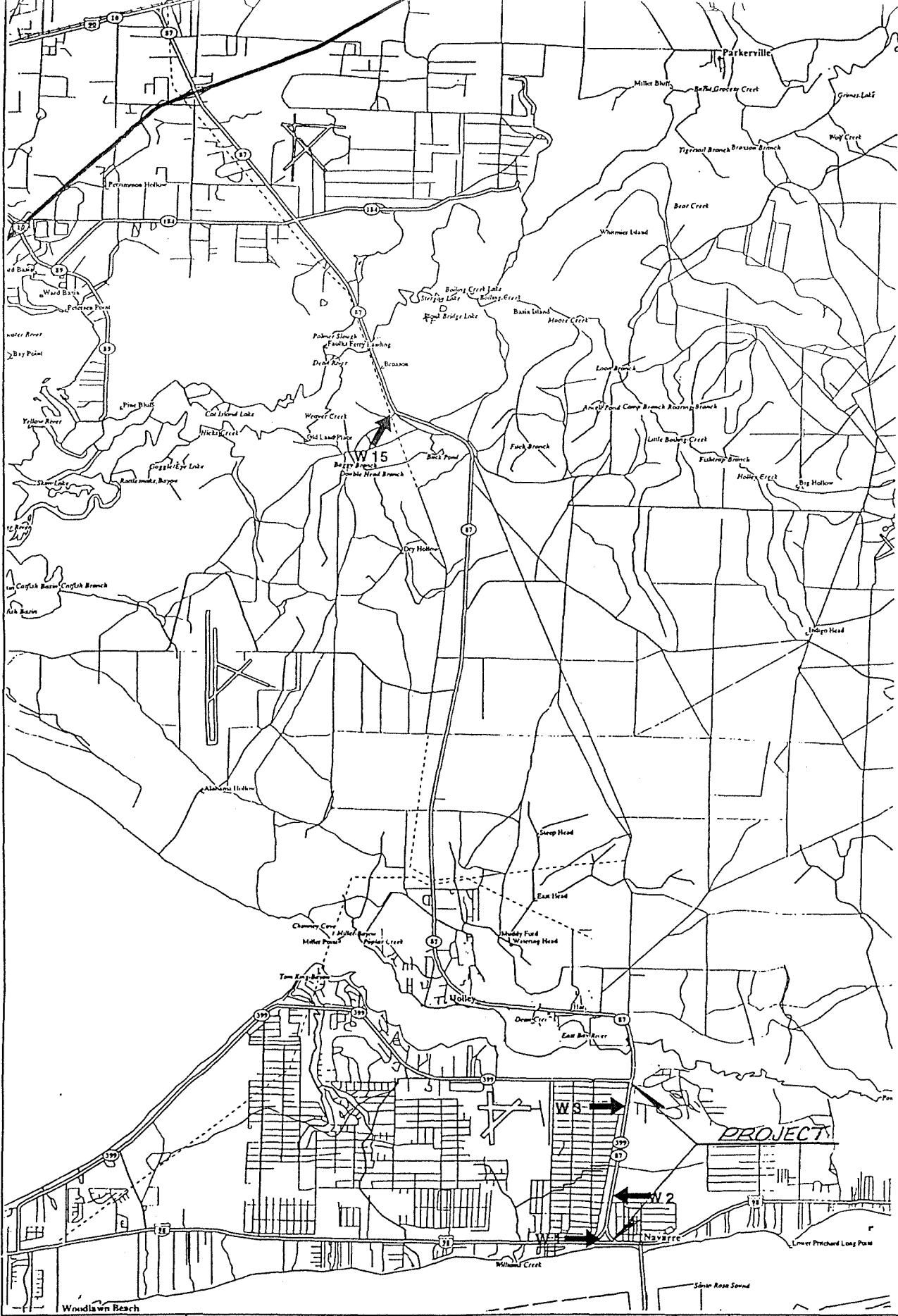


INSET "G"
13S-19W

R 20 W

R 19 W

R 18 W



58040-3500
 3118042
 SR 87-SR 30 (US 98)
 TO CR 399

SECTION - 8, 9, 17, 2
 RANGE - R-26W
 TOWNSHIP - T-2S

**WETLAND IMPACT
 SUMMARY BY SITE:**

W1 ACRES 2.27
 W2 ACRES 1.33
 W3 ACRES 1.01

W15 ACRES 1.07
 TO BE INCLUDED IN THE
 MITIGATION PHASE

TOTAL ACRES 5.68



SR 87 WETLAND LOCATION MAP

FIGURE

3.1

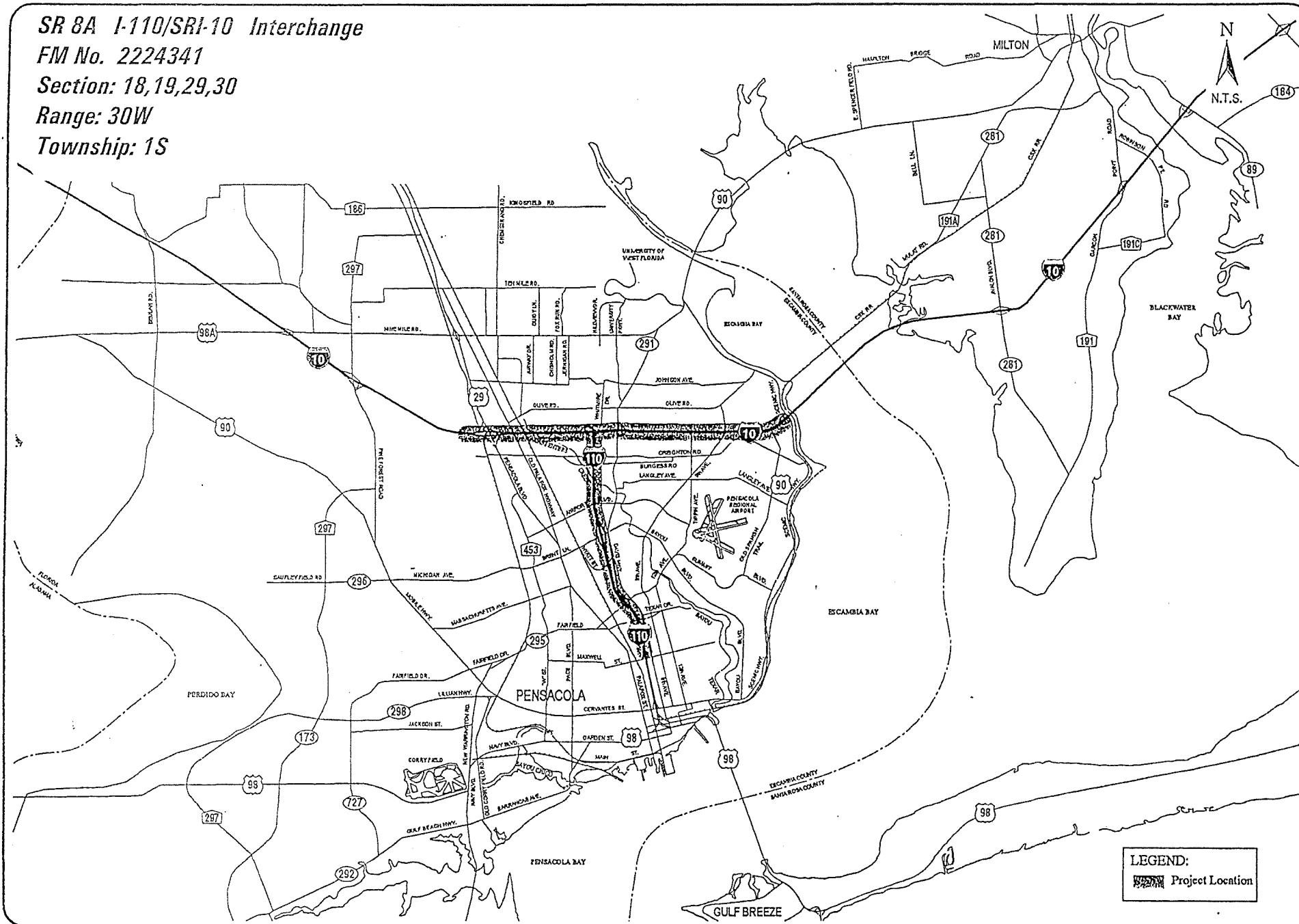
SR 8A I-110/SR1-10 Interchange

FM No. 2224341

Section: 18,19,29,30

Range: 30W

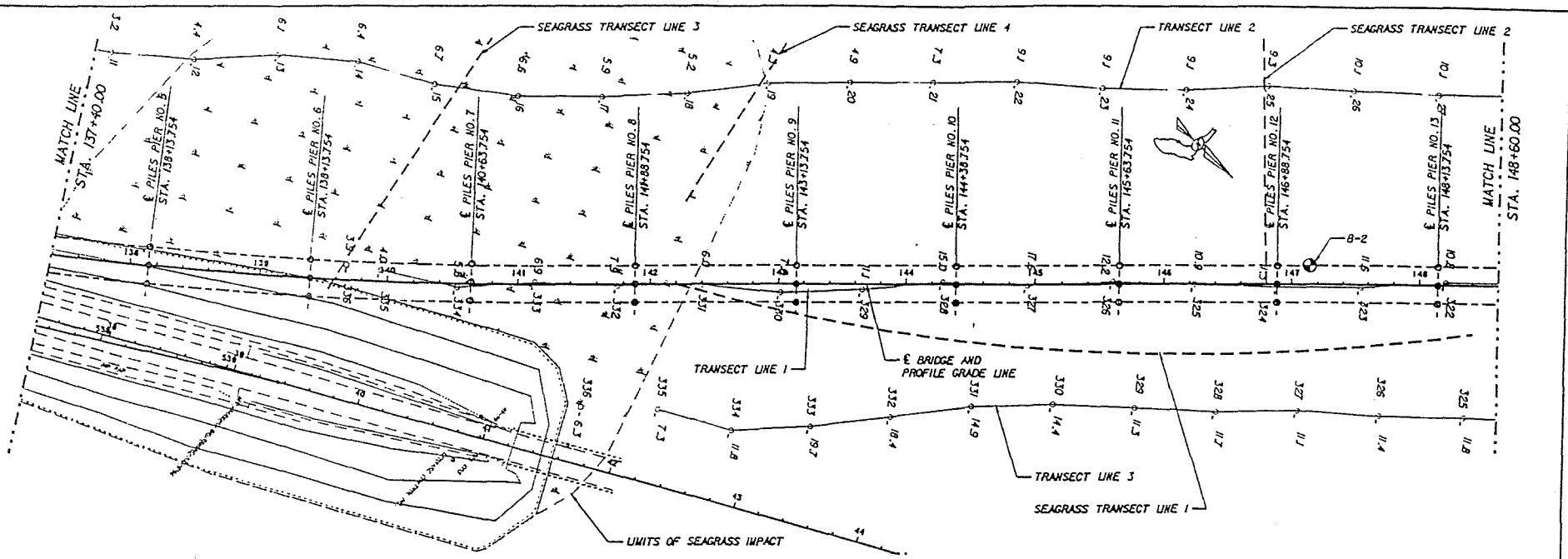
Township: 1S



I-10/I-110 PD&E STUDY
FLORIDA DEPARTMENT OF TRANSPORTATION • DISTRICT 3

PROJECT LOCATION MAP
FPID 222434-1-21-01 FAP 1101 1401

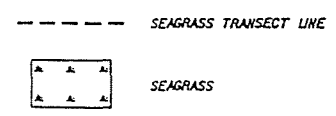
FIGURE
1-1



PARTIAL PLAN

TRANSECT #1 - CENTERLINE OF NEW BRIDGE FROM NORTH SHORE TO SOUTH			
EVENT	BOTTOM FIRNESS	SUBSTRATE TYPE	APPROXIMATE DISTANCE FROM N/S SHORE AND REMARKS
322	FIRM	THIN SHELL HASH	19,300 FT FROM N. SHORE
323	FIRM	THIN SHELL HASH	
324	FIRM	SHELLS	
325	FIRM	THIN SHELLS	
TRANSECT #2 - 150 FT WEST OF CENTERLINE OF NEW BRIDGE FROM SOUTH SHORE NORTH			
EVENT	BOTTOM FIRNESS	SUBSTRATE TYPE	APPROXIMATE DISTANCE FROM N/S SHORE AND REMARKS
22	FIRM	THIN SHELL HASH	1,440 FT FROM S. SHORE
23	FIRM	THIN SHELLS	
24	FIRM	THIN SHELLS	
25	FIRM	SHELLS	
26	FIRM	SHELL HASH	
27	FIRM	SHELLS	
TRANSECT #3 - 100 FT EAST OF CENTERLINE OF NEW BRIDGE FROM NORTH SHORE SOUTH			
EVENT	BOTTOM FIRNESS	SUBSTRATE TYPE	APPROXIMATE DISTANCE FROM N/S SHORE AND REMARKS
325	FIRM	SHELLS	19,745 FT FROM N. SHORE
326	FIRM	THIN SHELLS	
327	FIRM	SHELLS BURIED	
328	FIRM	SHELLS	
329	FIRM	SHELLS	
330	FIRM	SHELLS	
331	FIRM	THIN SHELLS	

LEGEND



SR 300 - Bryant Patton Bridge
 (St. George Island Bridge)
 FM No. 2187721
 .3 Acres Mitigation

OYSTER LAYOUT
 ST. GEORGE BRIDGE
 SR 300 OVER APALACHICOLA BAY
 STATE PROJECT No. 2187721 52 01
 ST. GEORGE SOUND, FRANKLIN COUNTY, FL.
 FLORIDA DEPARTMENT OF TRANSPORTATION
 DATE: Dec. 1999 SHEET: 2

14 DEC 1999 13:53
 BNETJ.M
 P:\044195\1166\450\SR300\0151EN02.LGN

CONTRACT PLANS

FINANCIAL PROJECT NO. 220397-1-52-01

STATE PROJECT NO. 58010-3556

(FEDERAL FUNDS)

SANTA ROSA COUNTY

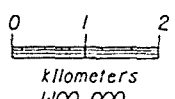
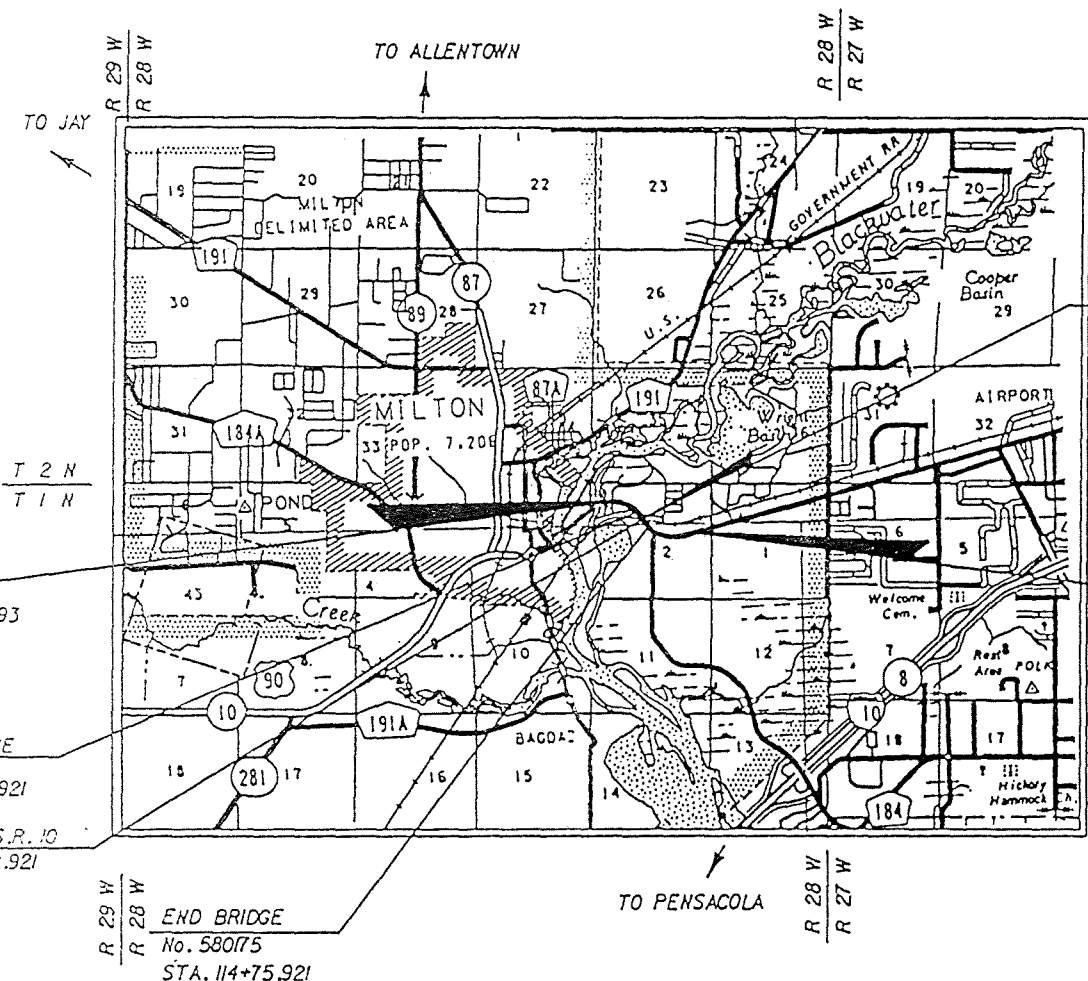
STATE ROAD NO. 10 (U.S. 90)

LOCATION OF PROJECT



THE KEY SHEET

R 10 (US 90) Bridge Replacement at CSX Railroad
 Project No. 2203971
 Section: 2
 Range: 28W
 Township: 1N - 0.56 Acres Mitigation



ROADWAY SHOP DRAW
 TO BE SUBMITTED

WILLIAM J. HARTLA
 4417 Beach Blvd. Sull
 Jacksonville, Florida

PLANS PREPARED
PARSONS TR
 Parsons Transport
 4417 Beach Blvd. Su
 Jacksonville, Floric
 Vendor No. 36-098.
 Tel No. (904)398-4C
 Consultant Contract

BEGIN PROJECT
 STA. 108+58.664
 KP 20.427 = MP 12.693

END PROJECT
 STA. 120+10.000
 KP 21.578 = MP 13.408

BEGIN BRIDGE
 No. 580175
 STA. 114+26.921

CONST. S.R. 10
 STA. 114+62.921

END BRIDGE
 No. 580175
 STA. 114+75.921

SPECIFICATIONS:
 TRANSPORTATION,
 IN STANDARDS
 STANDARD
 BRIDGE
 AS
 IN
 COMMENTS.

100%
01

NOTE:
 THE SCALE OF
 BY REPRODUCTIC

LENGTH OF PROJECT	
METERS	
ROADWAY	1 102.336

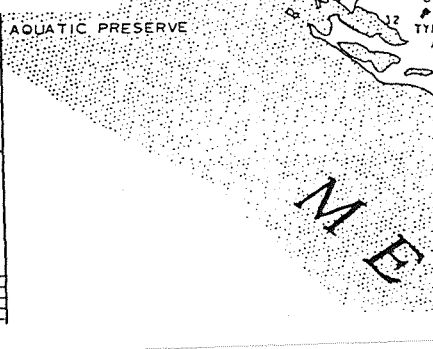
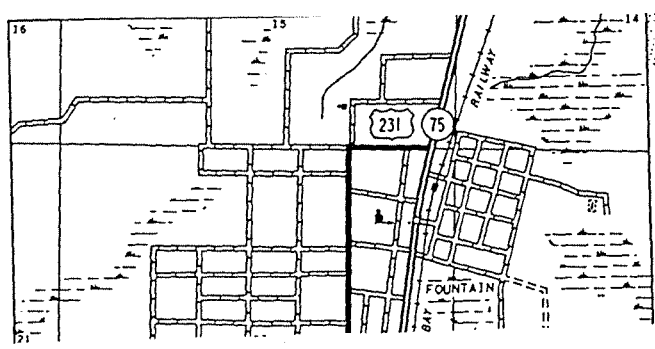
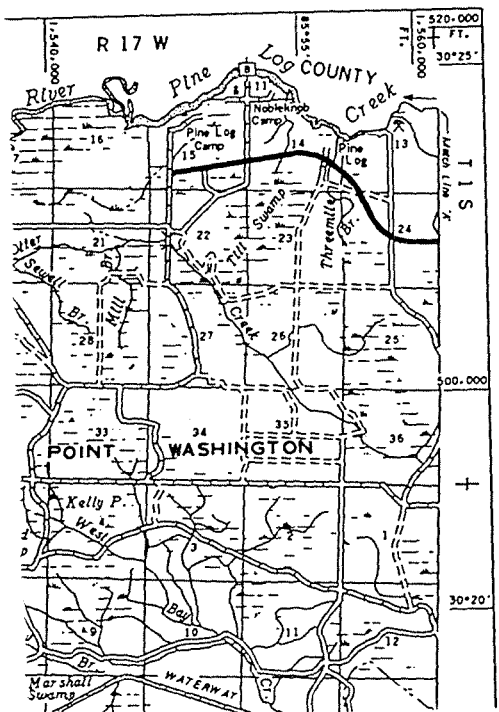
REVISIONS		
DATE	BY	DESCRIPTION

NOTE: THIS

ROADWAY PLA
 BY: WILLIAM J.

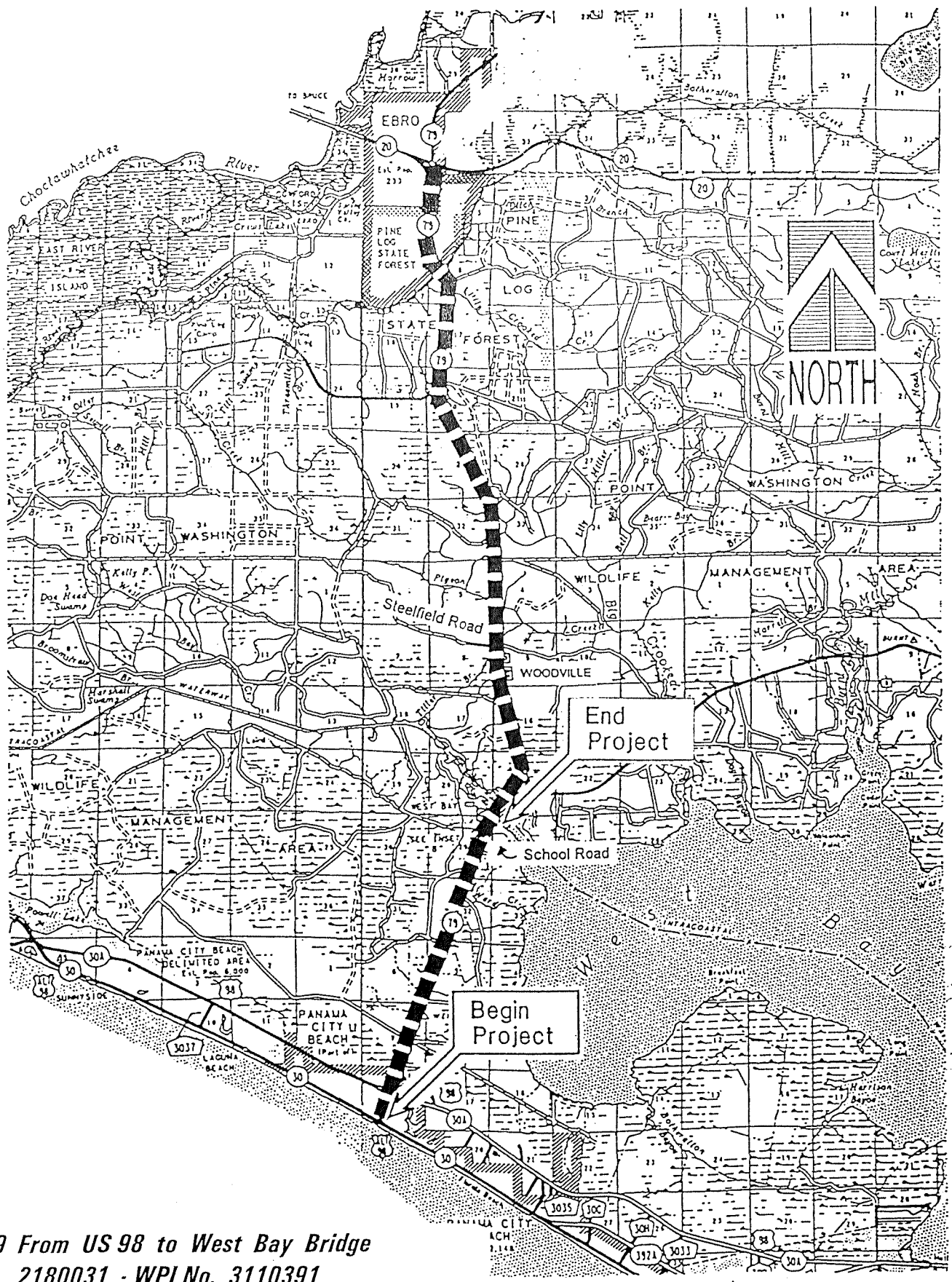


SR 30 (US 98) @ CR 3031
 Thomas Drive Interchange
 FM No. 2178641
 Section: 32
 Range: 15W
 Township: 3S - 0.5 Acres Mitigation

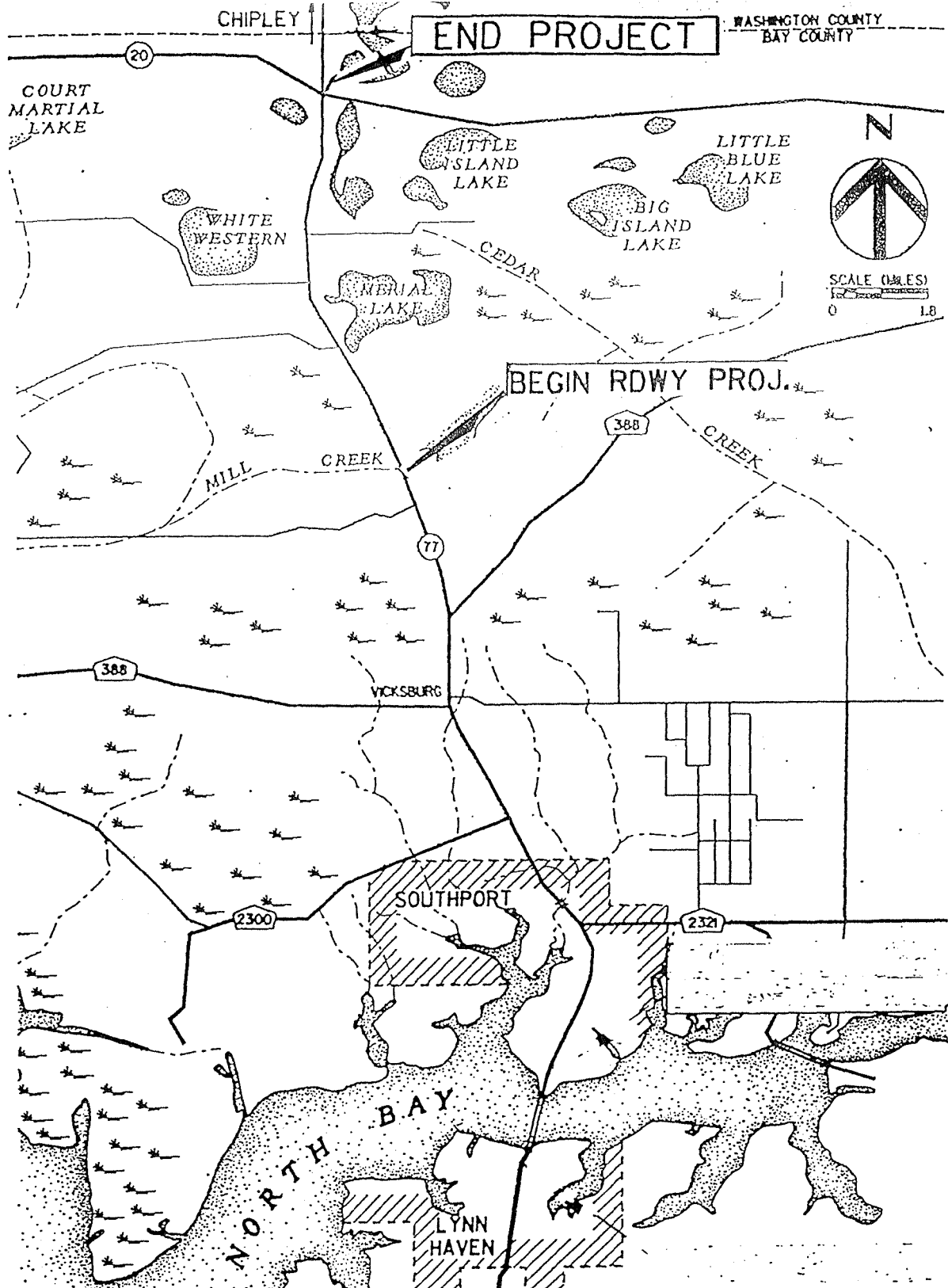


FDOT District 3 ENVIRONMENTAL IMPACT INVENTORY - FY __ 2001/2002

Work Program Item Number/Fincial Management Number	Project Description	Water Management District	Wetland Location (Include Sec., Rnge., Township)	Name of Drainage Basin	Mitigation Date	Begin Construction Date	Florida Land Use Classification Codes (List Each Wetland Type Separately)	Impact Acres Per Each FLUCCS Type	Wetland Quality	Water Use Classification	Name of Surface Waters or Wetlands	State/Regional Designation(s)	Listed Species Affected Y/N	Permit Application Date
3110391 FM 2180031	SR 79 from US 98 to West Bay Bridge	NWFWMD	Sect.:18,7,65,32, 29 R-16W T-3S & 2S	St. Andrews Bay	2001/2002	06/19/2003	411 Pine Flatwoods	20.66	L	Class 3	West Bay & Ward Creek		No	09/11/2002
FM 2179482	SR 77 from Mill Creek Bridge to SR 20	NWFWMD	Sect:30,19,13,18, 12,7,6 R-14 & 15W T-2S & 1S	Mill Creek & Cedar Creek	2001/2002	09/18/2003	615 Stream & Lake Swamp 411 Pine Flatwoods	38.72	High & Med.	Class 3	Mill Creek, Cedar Creek, Merial Lake, River Pond		No	12/11/2002



SR 79 From US 98 to West Bay Bridge
FM No. 2180031 - WPI No. 3110391
Section: 18,7,6,5,32,29
Range: 16W
Township: 3S & 2S



HDR

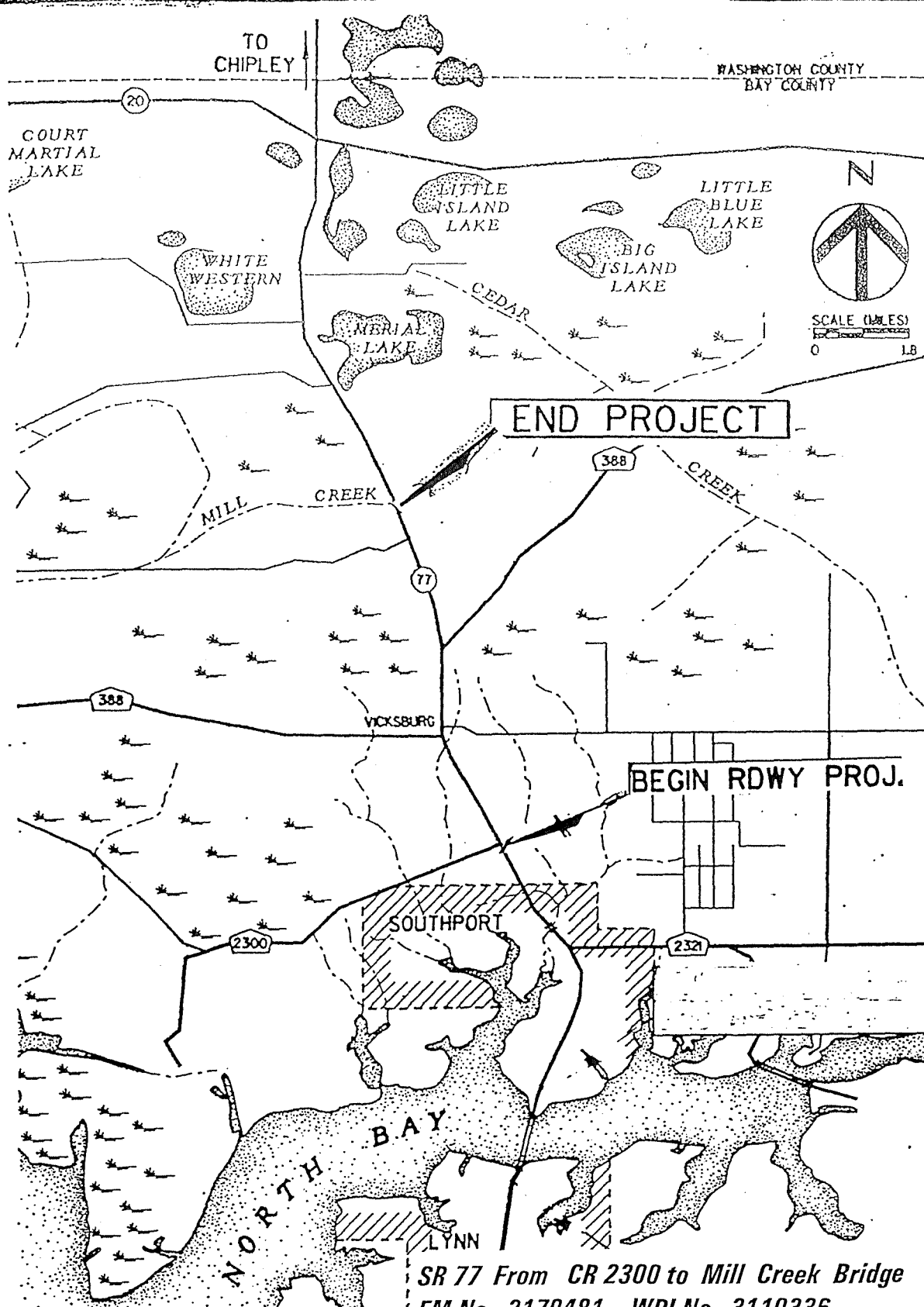
HDR Engineering, Inc.

SR 77 PD & E Study ...

*SR 77 From Mill Creek Bridge to SR 20
 FM No. 2179482
 Section: 30,19,13,18,12,7,6
 Range: 14 & 15W
 Township: 2S & 1S*

FDOT District 3 ENVIRONMENTAL IMPACT INVENTORY - FY__ 2002/2003

Work Program Item Number/Fincial Management Number	Project Description	Water Management District	Wetland Location (Include Sec., Rnge., Twnship)	Name of Drainage Basin	Mitigation Date	Begin Construction Date	Florida Land Use Classification Codes (List Each Wetland Type Separately)	Impact Acres Per Each FLUCCS Type	Wetland Quality	Water Use Classification	Name of Surface Waters or Wetlands	State/Regional Designation(s)	Listed Species Affected Y/N	Permit Application Date
3110336 FM 2179481	SR 77 from CR 2300 to Mill Creek Bridge	NWFWMD	Sect.21,16,17,8,5,32 R-14W T-2S	St. Andrews Bay	2002/2003	07/22/2004	411 Pine Flatwoods	36.97	L	Class 3	North Bay, Fannin Bayou, Mill Creek		No	10/15/2003
3110335 FM 2179471	SR 77 from N. Bay Bailey Bridge to CR 2300	NWFWMD	Sect.33,34,27,28,21 R-14W T-2S	St. Andrews Bay	2002/2003	08/19/2004	411 Pine Flatwoods	7.3	L	Class 3	North Bay, Fannin Bayou		No	09/27/2001
FM 2204423	SR 87 from CR 184 to US 90	NWFWMD	Sect. 15,9,4,5,32 R-27W T-1N & 2N	Yellow River, Blackwater River	2002/2003	05/20/2004	615 Stream & Lake Swamp	3.98	L	Class 3	Yellow River		No	07/12/2002
FM 2227701	SR 8 (I-10) Avalon Blvd. Interchange	NWFWMD	Sec:6,5 R-28W T-1S	Escambia Bay	2002/2003	03/25/2004	411 Pine Flatwoods	2	L	Class 3	None		No	05/10/2002



SR 77 From CR 2300 to Mill Creek Bridge
 FM No. 2179481 - WPI No. 3110336

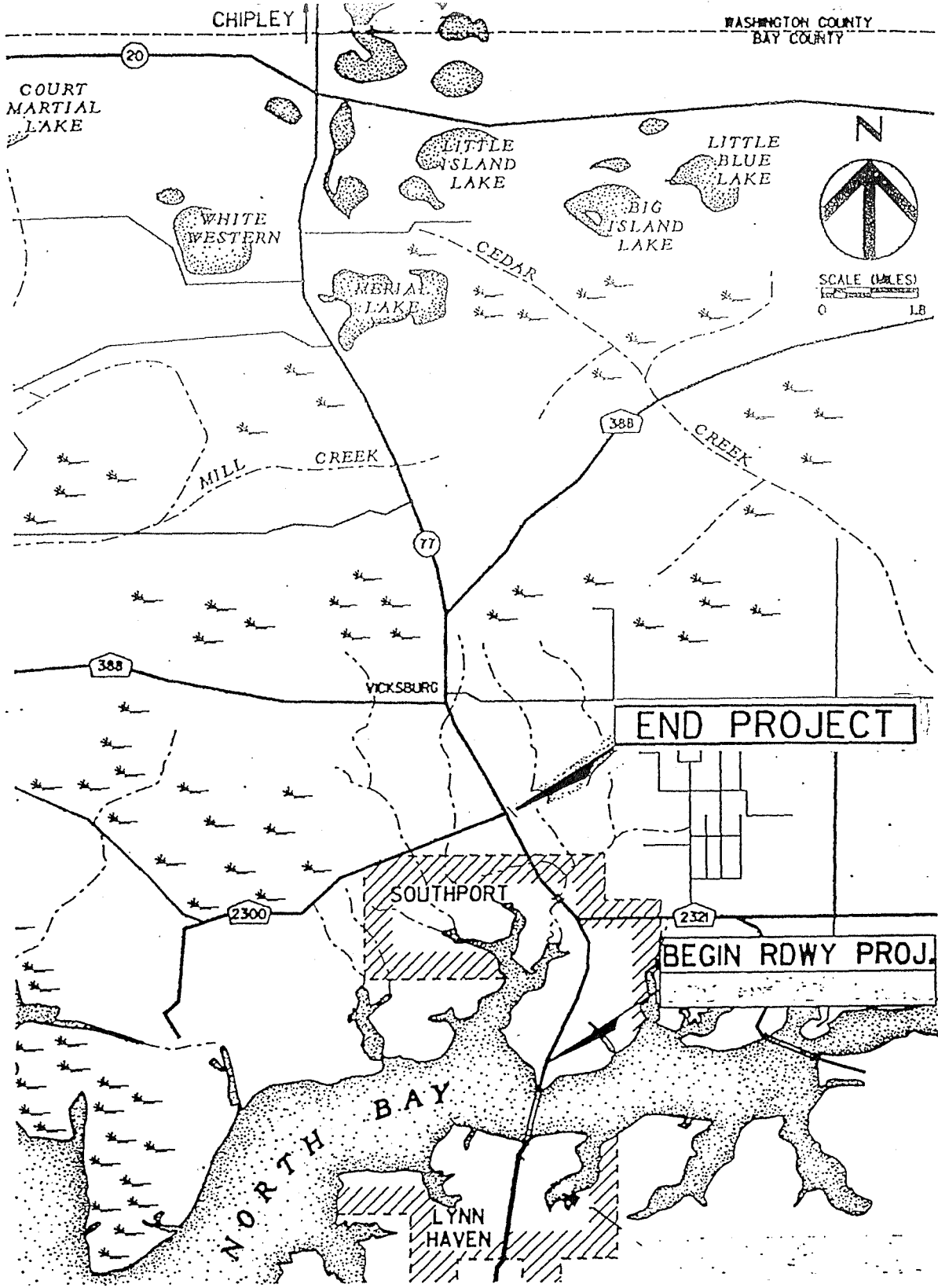
Section: 21,16,17,8,5,32

Range: 14W

Township: 2 South

HDR

SR 77 PD & E Study

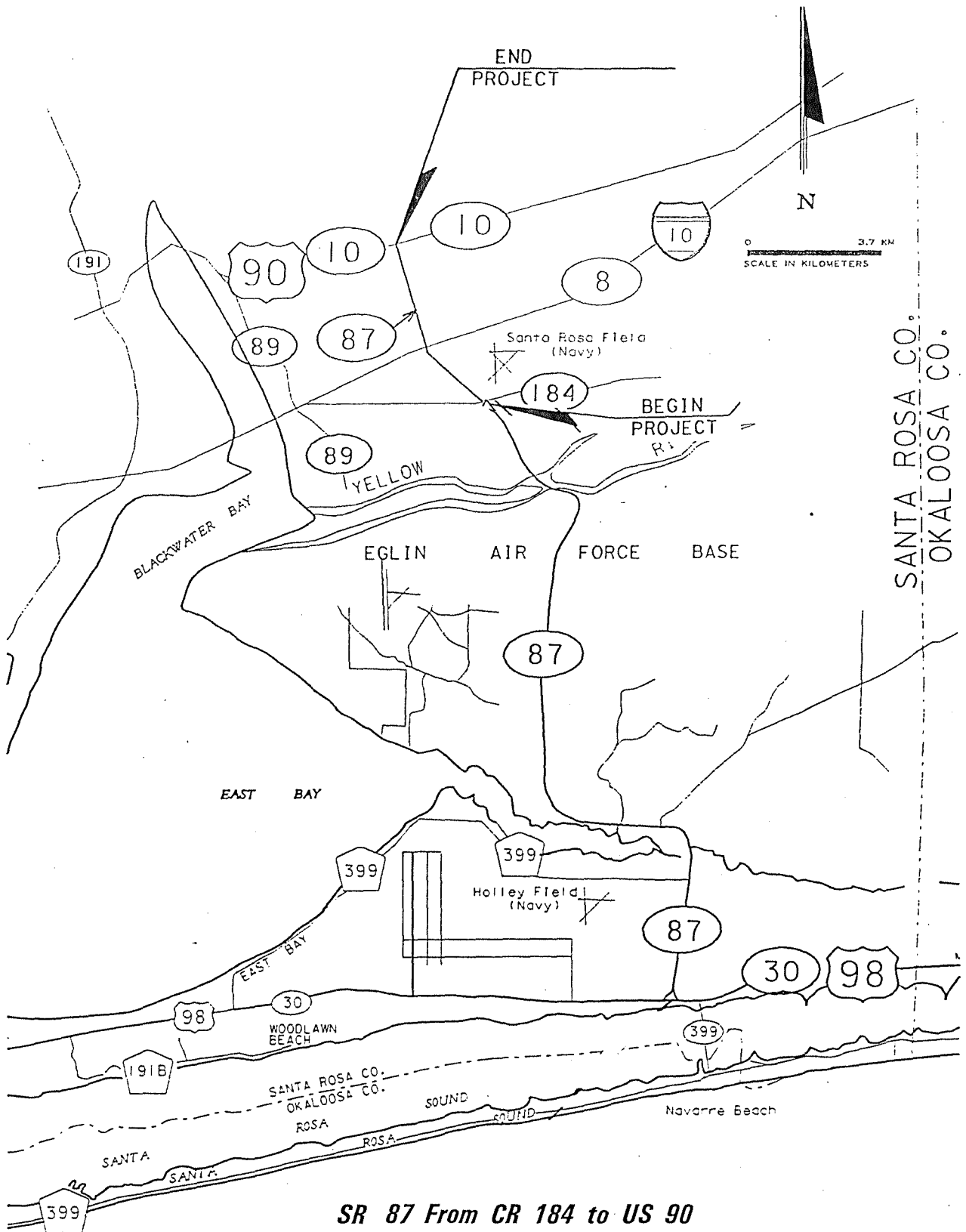


HDR

HDR Engineering, Inc.

SR 77 PD & E Study

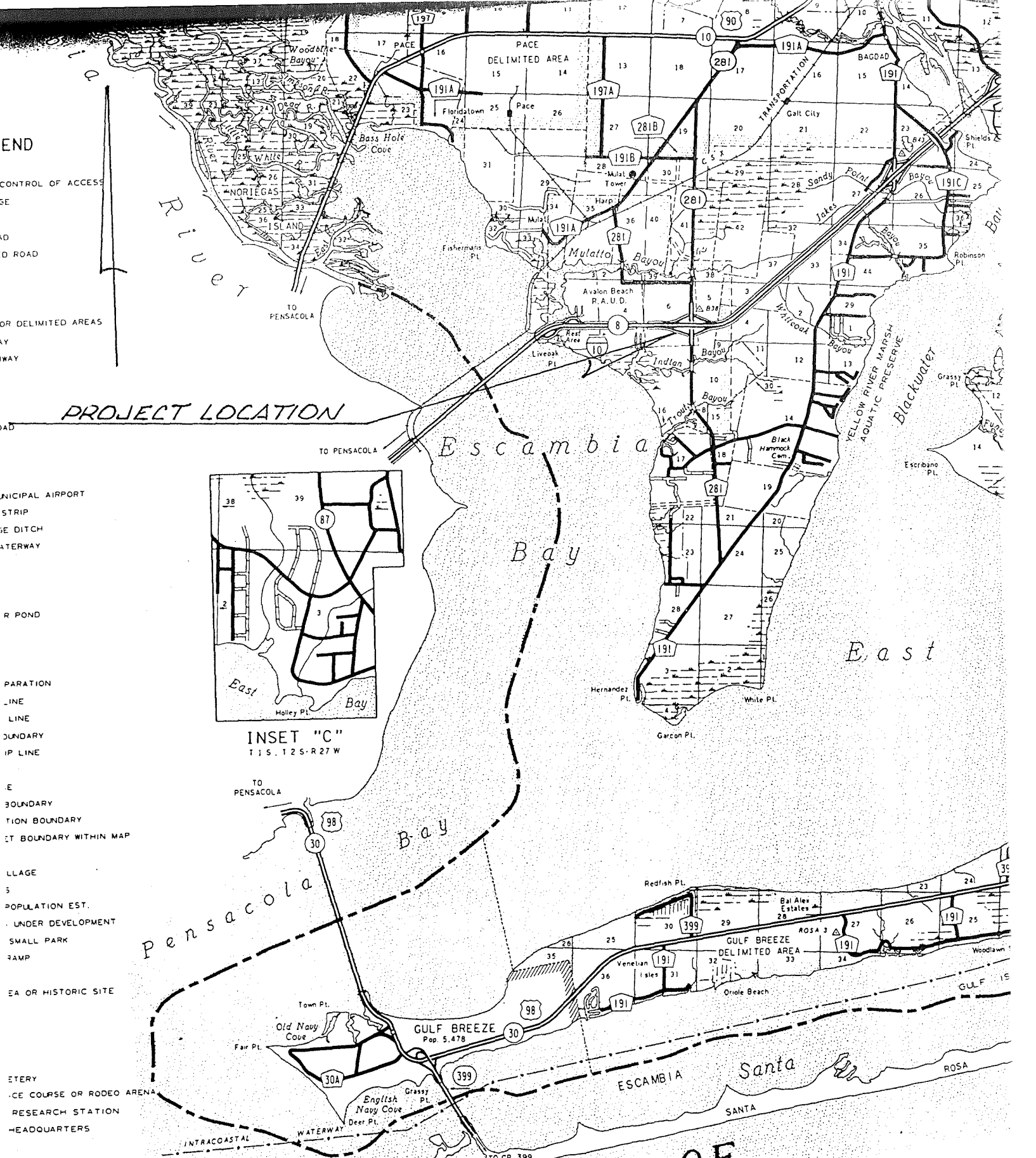
SR 77 Bailey Bridge to CR 2300
FM No. 2179471 - WPI No. 3110335
Section: 33,34,27,28,21
Range: 14W
Township: 2 South



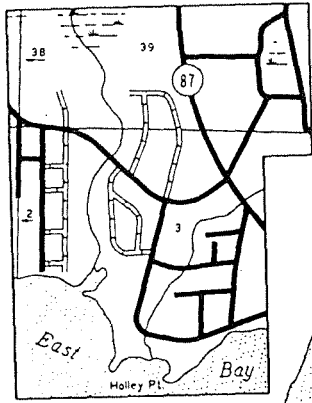
SR 87 From CR 184 to US 90
FM No. 2204423
Section: 15,9,4,5,32
Range: 27W
Township: 1N & 2N

FDA
 Foster Davis & Associates, Inc.
 CONSULTING ENGINEERS

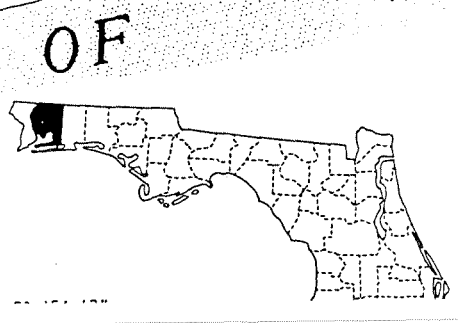
FILE: K:\dgm\19207\mepa\study\ore.dgn
 DATE: 30-May-98 14:31 PSB



- END
- CONTROL OF ACCESS
- GE
- AD
- D ROAD
- OR DELIMITED AREAS
- AY
- WAY
- PROJECT LOCATION
- AD
- MUNICIPAL AIRPORT
- STRIP
- GE DITCH
- ATERWAY
- R POND
- PARATION
- LINE
- LINE
- UNDARY
- IP LINE
- E
- BOUNDARY
- TION BOUNDARY
- ET BOUNDARY WITHIN MAP
- LLAGE
- S
- POPULATION EST.
- UNDER DEVELOPMENT
- SMALL PARK
- RAMP
- EA OR HISTORIC SITE
- ETERY
- CE COURSE OR RODEO ARENA
- RESEARCH STATION
- HEADQUARTERS
- INTRACOASTAL
- WATERWAY
- PORT BICKENS STATE
- TO CR 399



SR 8 (I-10) Avalon Blvd.
FM No. 2227701
Section: 6,5
Range: 28W
Township: 1S



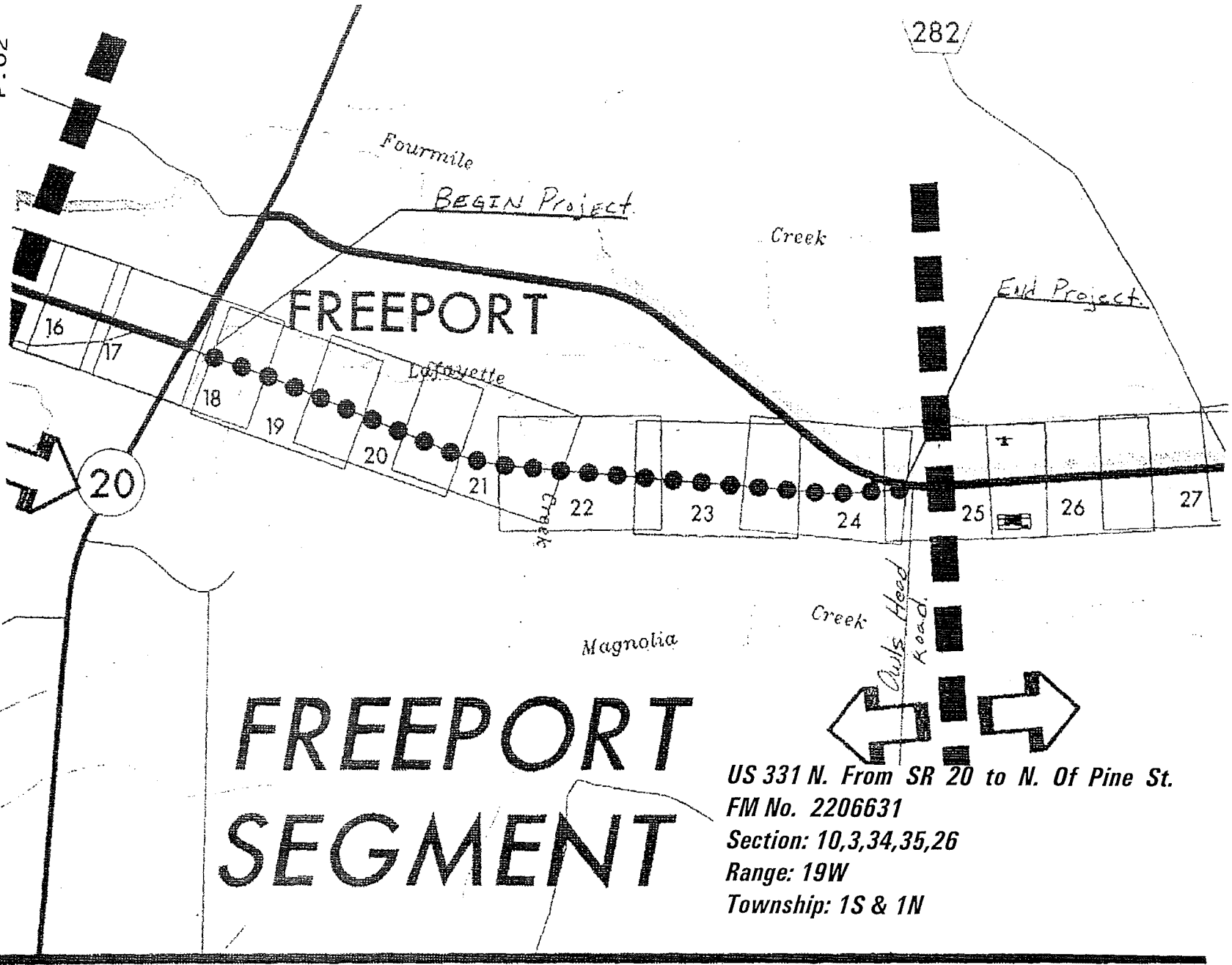
The map
 survey was
 Feb. 19
 entry su
 The map

FDOT District 3 ENVIRONMENTAL IMPACT INVENTORY - FY __ 2003/2004

Work Program Item Number/Fincial Management Number	Project Description	Water Management District	Wetland Location (Include Sec., Rnge., Twship)	Name of Drainage Basin	Mitigation Date	Begin Construction Date	Florida Land Use Classification Codes (List Each Wetland Type Separately)	Impact Acres Per Each FLUCCS Type	Wetland Quality	Water Use Classification	Name of Surface Waters or Wetlands	State/Regional Designation(s)	Listed Species Affected Y/N	Permit Application Date
3119143 FM 2206631	US 331 N. from SR 20 to N of Pine Street	NFWFMD	Sect.10,3,34,35 26 R-19W T-1S & 1N	Choctaw Bay	2003/2004	07/21/2005	411 Pine Flatwoods 615 Stream & Lake Swamp	10.69	Med.	Class 3	Lafayette Creek		No	04/19/2002

JUN-01-00 08:18A JAMES D. BUSH

P.02



FREEPORT SEGMENT

US 331 N. From SR 20 to N. Of Pine St.
FM No. 2206631
Section: 10,3,34,35,26
Range: 19W
Township: 1S & 1N