



Florida Department of Transportation

JEB BUSH
GOVERNOR

THOMAS F. BARRY, JR.
SECRETARY

Environmental Management Office
Post Office Box 607
Chipley, FL 32428
850-638-0250, Ext. 512

May 3, 2002

Mr. Duncan Cairns
Northwest Florida Water Management District
81 Water Management Drive
Havana, FL 32333-9700

RE: Mitigation Inventory

Dear Mr. Cairns:

Attached is the Mitigation Inventory for the upcoming work program.

If you have any questions or need further information, please call me at the above number or SunCom 767-1512.

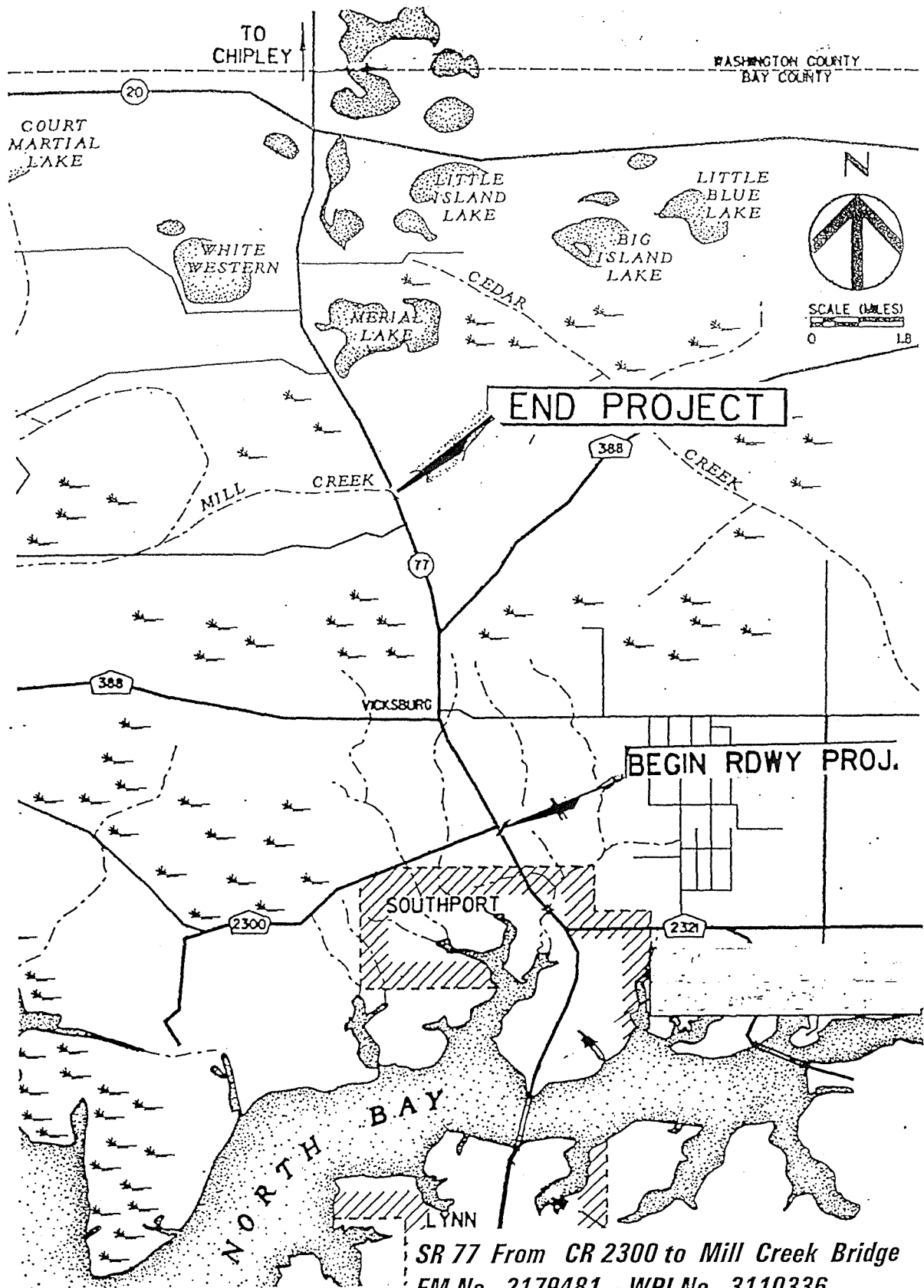
Sincerely,

A handwritten signature in cursive script that reads "Frank Roberts".

Frank Roberts
Environmental Permits Coordinator

FR/rg
Attachments

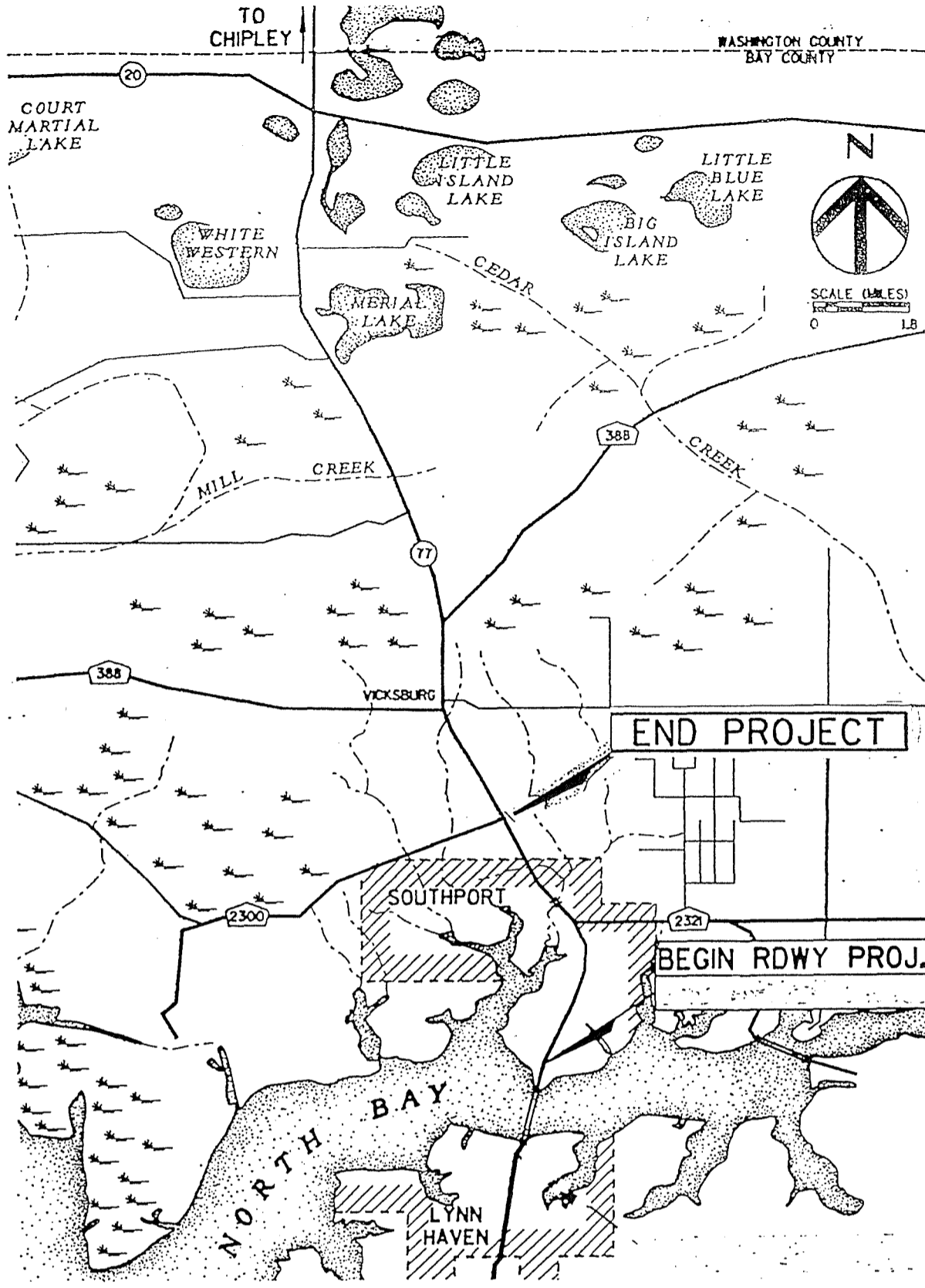
cc: Joshua Boan – DOT - Tallahassee
Connie Bersok – DEP
Tommy Barfield, Bryant Paulk, Cheryl McCall – DOT



SR 77 From CR 2300 to Mill Creek Bridge
 FM No. 2179481 - WPI No. 3110336
 Section: 21,16,17,8,5,32
 Range: 14W
 Township: 2 South

HDR

SR 77 PD & E Study

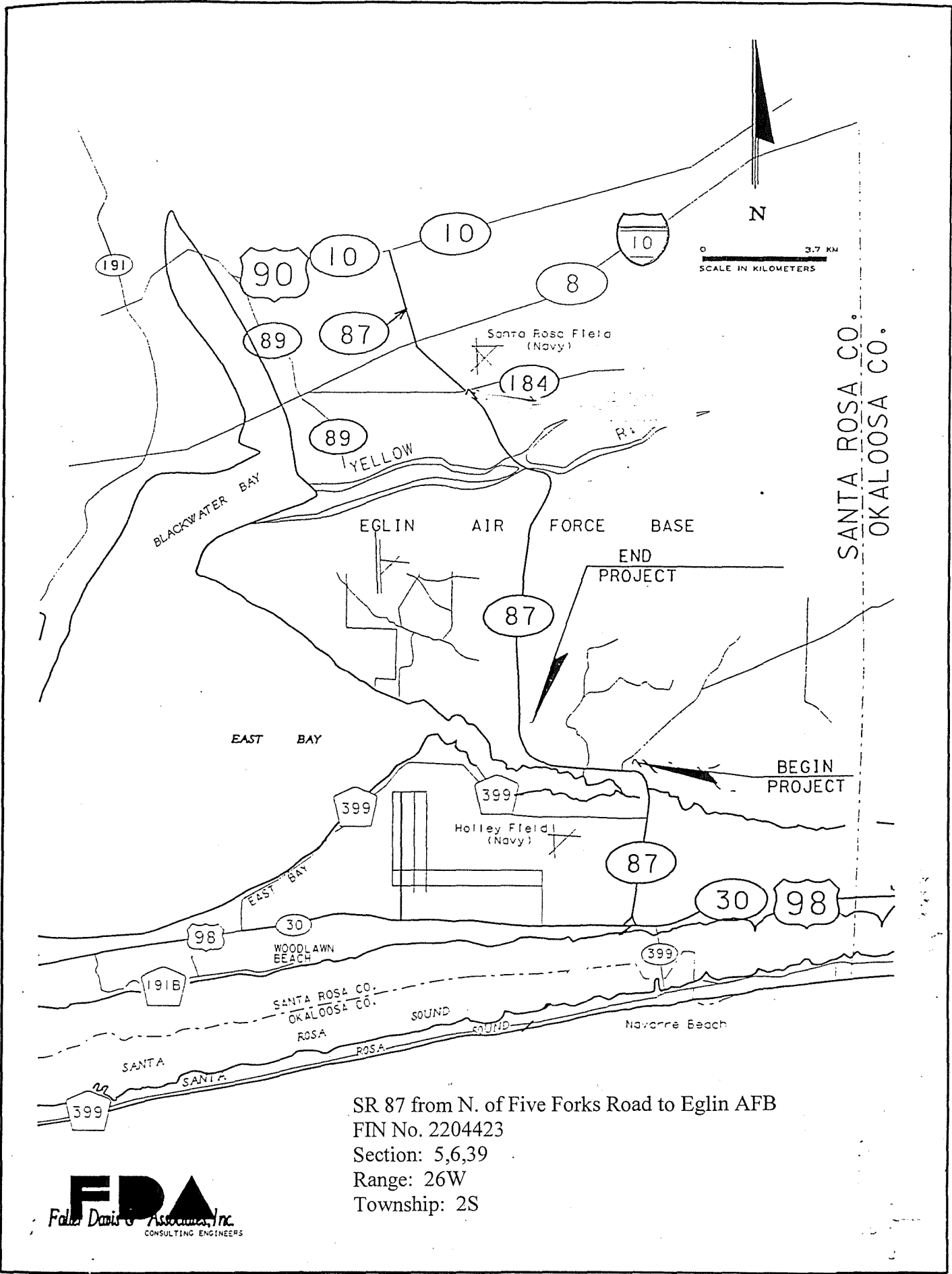


HDR

HDR Engineering, Inc.

SR 77 PD & E Study ...

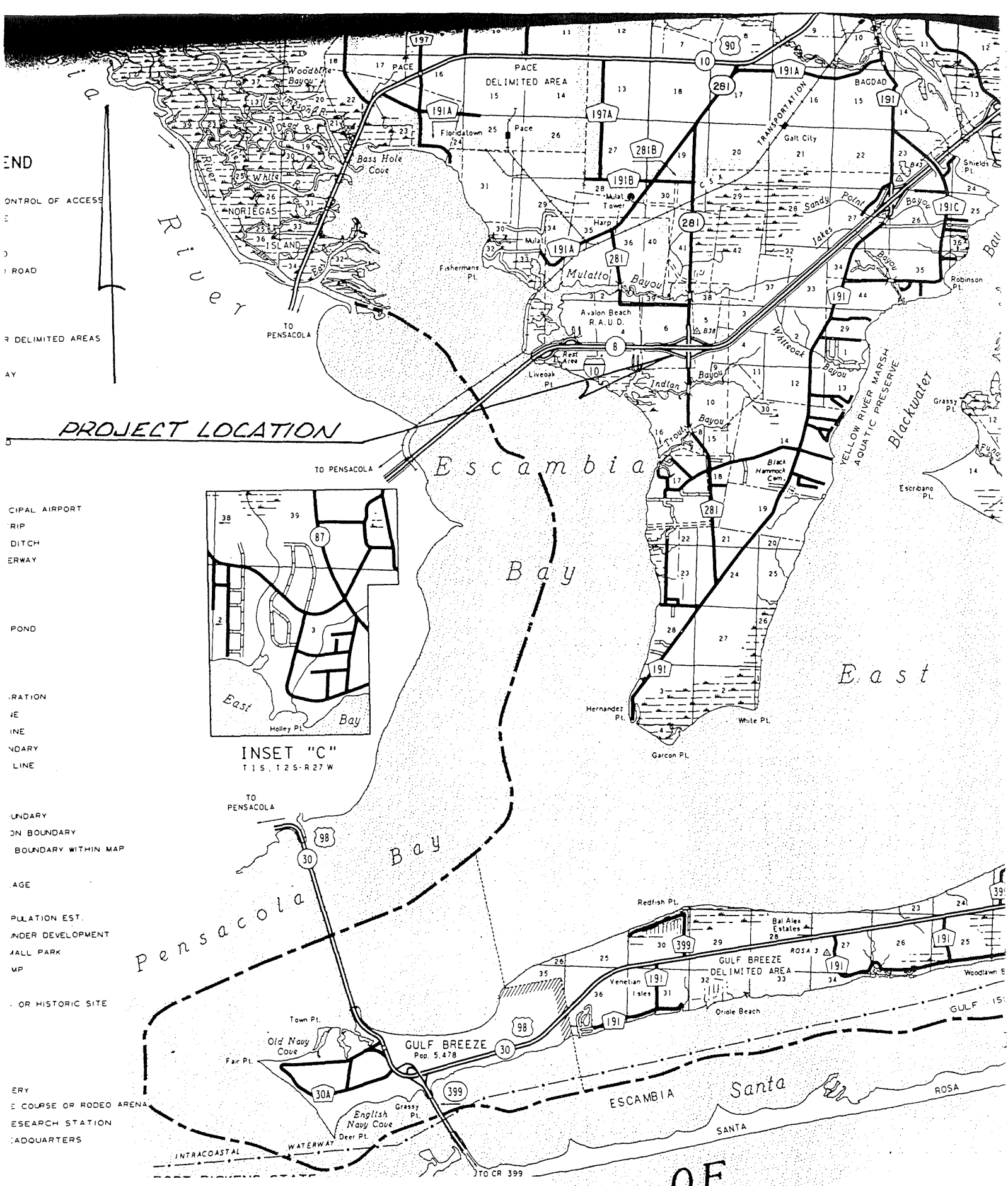
SR 77 Bailey Bridge to CR 2300
FM No. 2179471 - WPI No. 3110335
Section: 33,34,27,28,21
Range: 14W
Township: 2 South



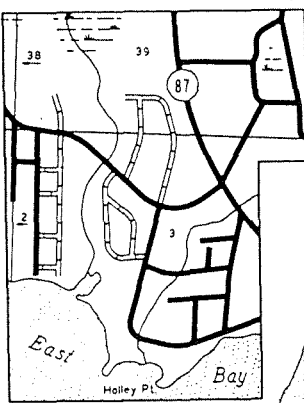
SR 87 from N. of Five Forks Road to Eglin AFB
 FIN No. 2204423
 Section: 5,6,39
 Range: 26W
 Township: 2S

FDA
 Fales Davis & Associates, Inc.
 CONSULTING ENGINEERS

FILE: K:\dgm\19207\mops\study\ore.dgn
 DATE: 30-May-96 14:51 PSB

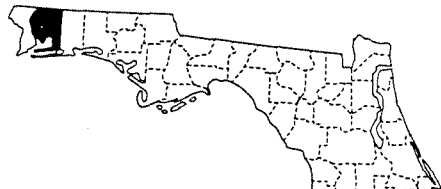


PROJECT LOCATION

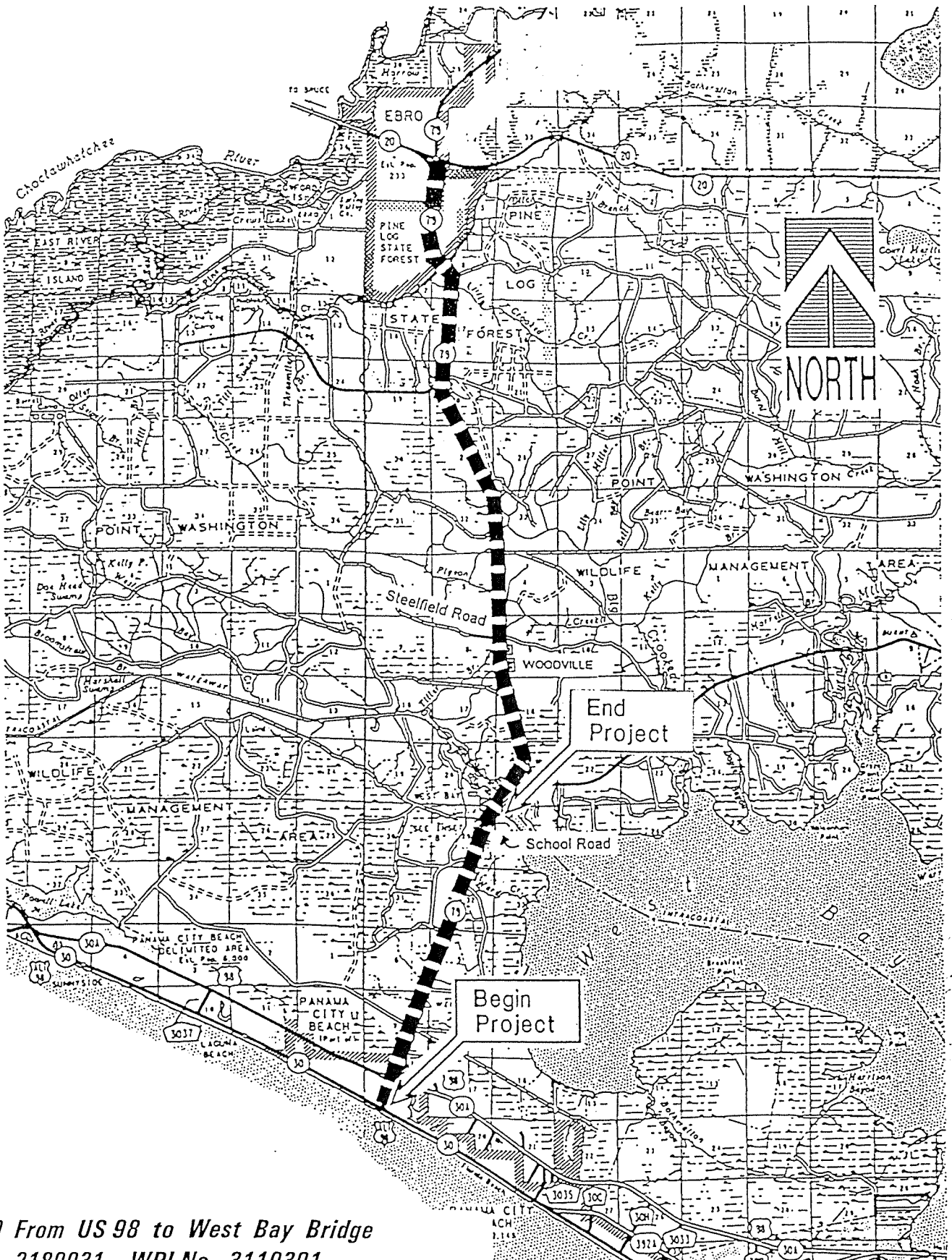


INSET "C"
T 1 S. 12 S. R 27 W

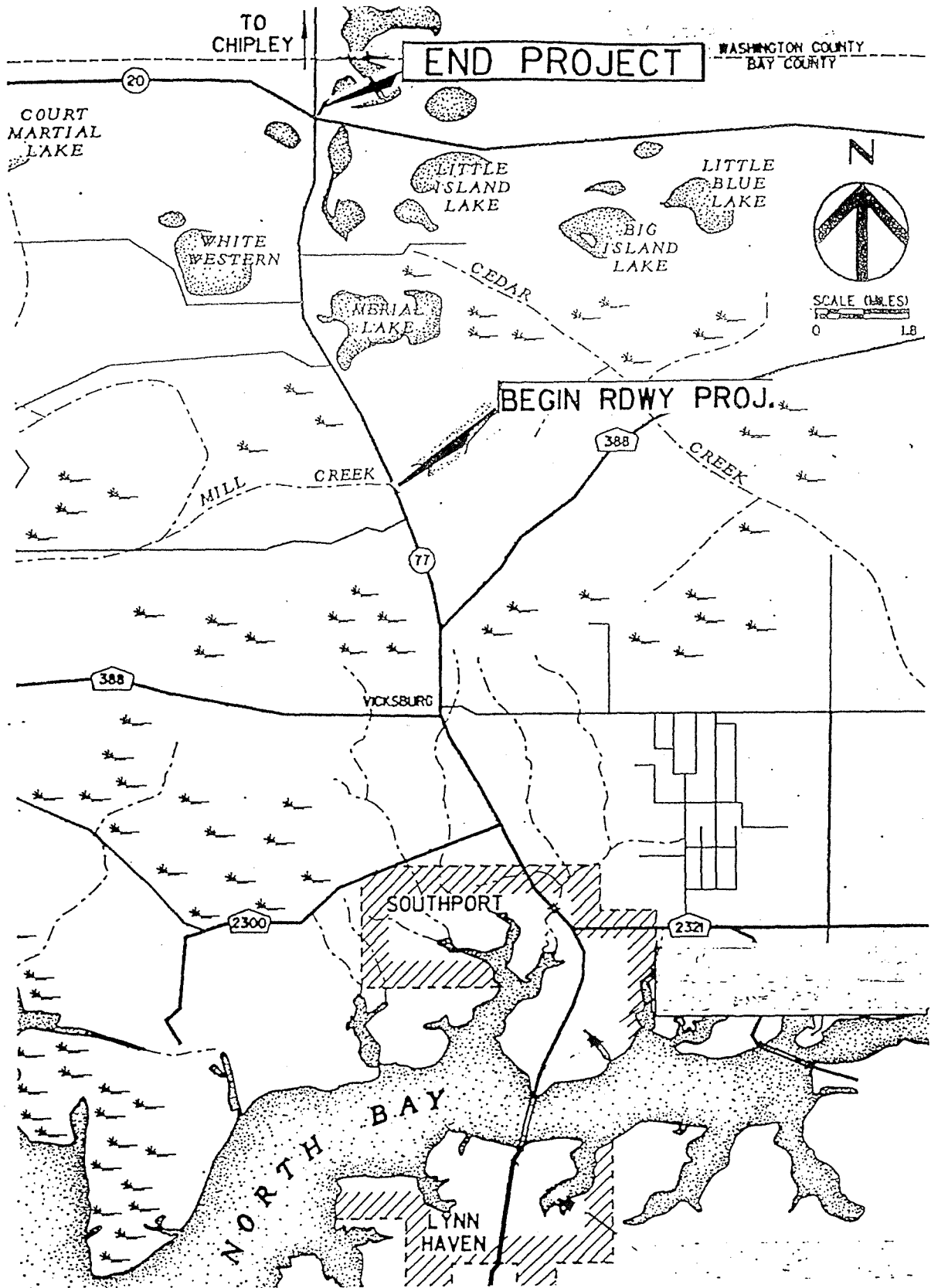
SR 8 (I-10) from Escambia Bay Bridge to
East of SR 281 - Avalon Blvd.
FIN No. 2227701
Section: 6,5
Range: 28W
Township: 1S



OF



SR 79 From US 98 to West Bay Bridge
 FM No. 2180031 - WPI No. 3110391
 Section: 18,7,6,5,32,29
 Range: 16W
 Township: 3S & 2S



HDR

HDR Engineering, Inc.

SR 77 PD & E Study ...

SR 77 From Mill Creek Bridge to SR 20

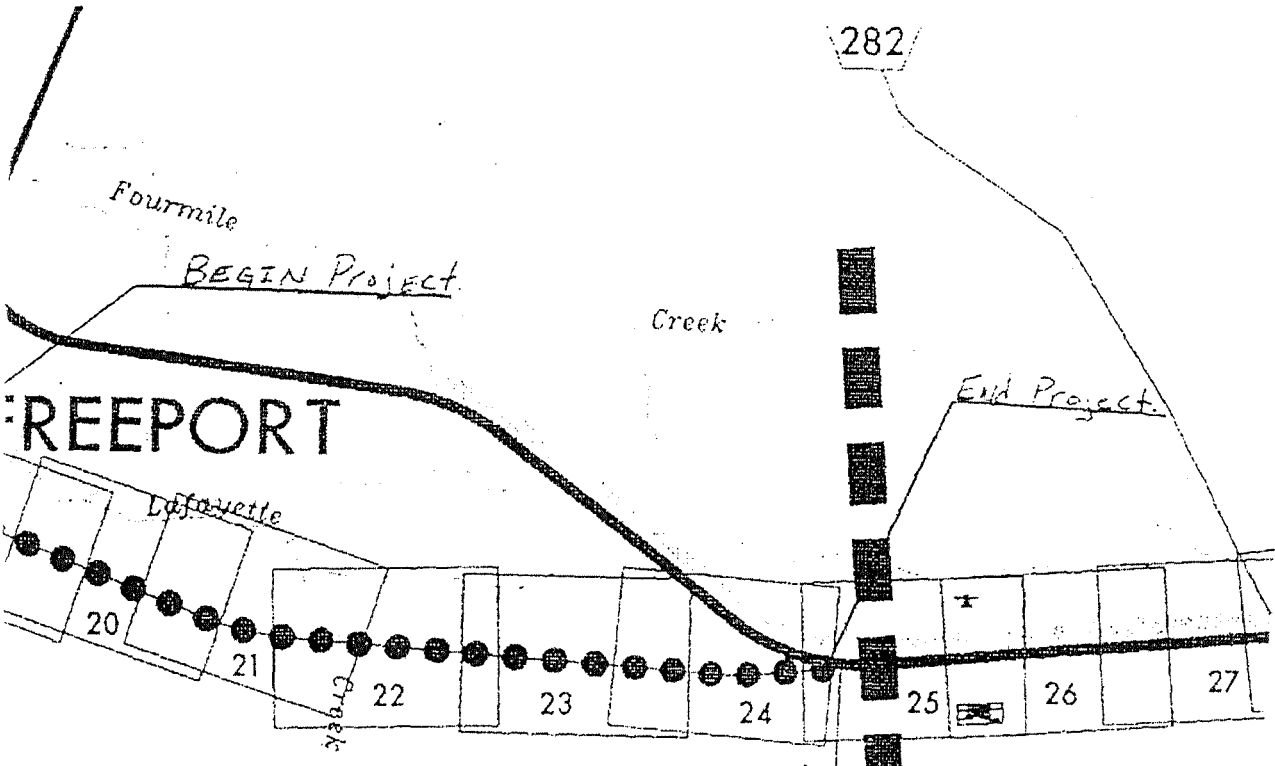
FM No. 2179482

Section: 30,19,13,18,12,7,6

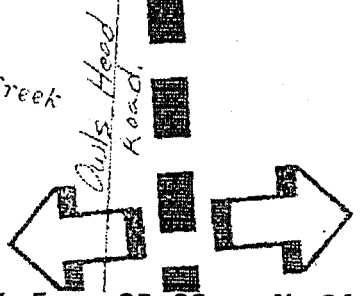
Range: 14 & 15W

Township: 2S & 1S

282



MAGNEPORT SEGMENT



US 331 N. From SR 20 to N. Of Pine St.
 FM No. 2206631
 Section: 10,3,34,35,26
 Range: 19W
 Township: 1S & 1N

(FEDERAL FUNDS)
 GADSDEN COUNTY (50010)
 NEW ALIGNMENT

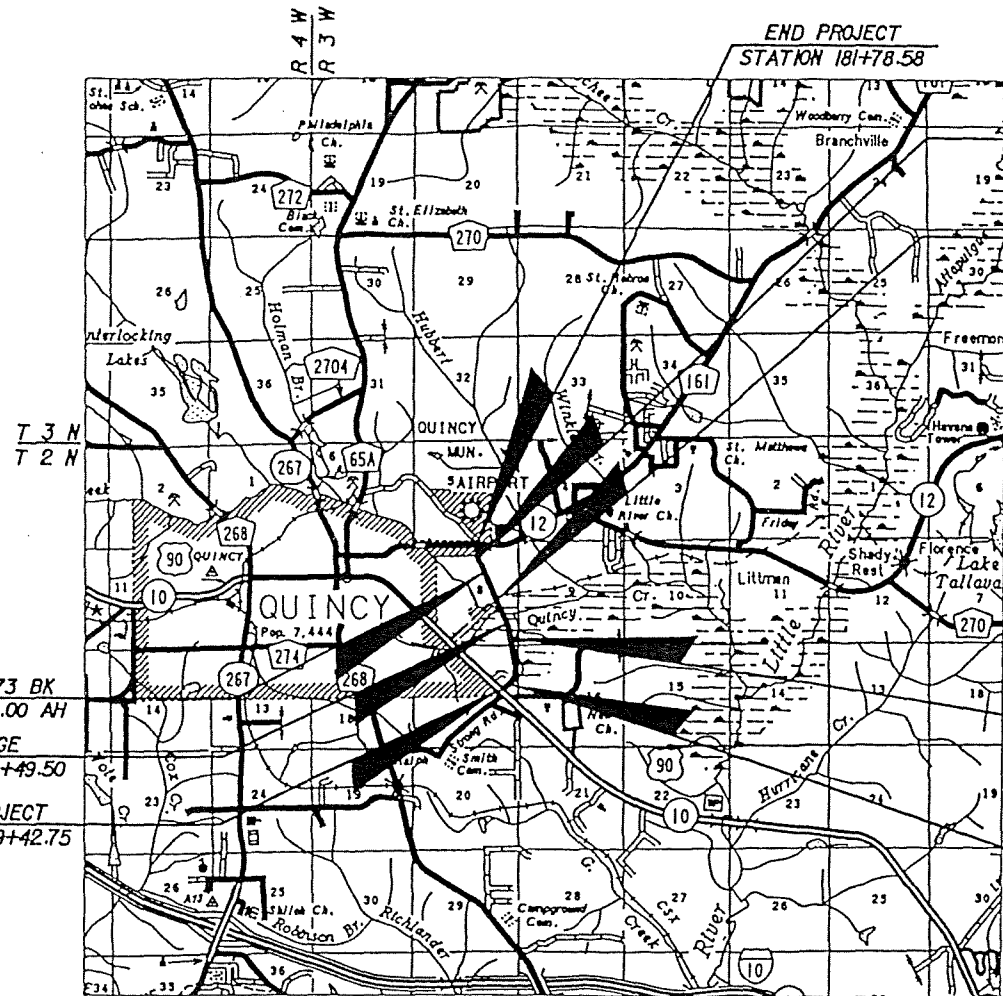
URES
 ILATION

TREETS

ILITY SITE PLANS
 NTION PLANS

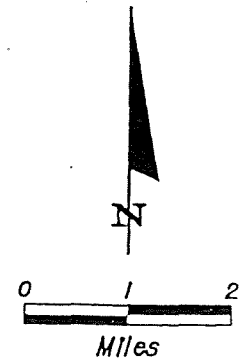
: CROSS SECTIONS

TIONS



EQUATION
 STA 408+34.42 BK
 STA 180+33.34 AH

END BRIDGE
 STATION 158+00



EQUATION
 STA 171+95.73 BK
 STA 400+00.00 AH

BEGIN BRIDGE
 STATION 147+49.50

BEGIN PROJECT
 STATION 99+42.75

EQUATION
 STA 339+04.19 BK
 STA 141+29.29 AH

EQUATION
 STA 102+19.71 BK
 STA 300+00.00 AH

Quincy By-Pass from SR 10 (US 90) East to SR 12
 FIN No. 2189461
 Section: 17.8
 Range: 3W
 Township: 2N

KEY SHEET REVISIONS		
DATE	BY	DESCRIPTION

FDOT PROJECT MANAGER: RUSSELL ARMSTRONG

NEW ALIGNMENT FROM SR 10 (US 90)

FDOT District 3 ENVIRONMENTAL IMPACT INVENTORY - FY __ 2001/2002

Work Program Item Number/Fincial Management Number	Project Description	Water Management District	Wetland Location (Include Sec., Rnge., Twntship)	Name of Drainage Basin	Mitigation Date	Begin Construction Date	Florida Land Use Classification Codes (List Each Wetland Type Separately)	Impact Acres Per Each FLUCCS Type	Wetland Quality	Water Use Classification	Name of Surface Waters or Wetlands	State/Regional Designation(s)	Listed Species Affected Y/N	Permit Application Date
3110391 FIN 2180031	SR 79 from US 98 to West Bay Bridge	NWFWMD	Sect.:18,7,65,32, 29 R-16W T-3S & 2S	St. Andrews Bay	2001/2002	06/19/2003	411 Pine Flatwoods	15	L	Class 3	West Bay & Ward Creek		No	04/18/2002
FIN 2179482	SR 77 from Mill Creek Bridge to SR 20	NWFWMD	Sect:30,19,13,18, 12,7,6 R-14 & 15W T-2S & 1S	Mill Creek & Cedar Creek	2001/2002	09/11/2003	615 Stream & Lake Swamp 411 Pine Flatwoods	5	High & Med.	Class 3	Mill Creek, Cedar Creek, Merial Lake, River Pond		No	11/19/2001

FDOT District 3 ENVIRONMENTAL IMPACT INVENTORY - FY__ 2002/2003

Work Program Item Number/Fincial Management Number	Project Description	Water Management District	Wetland Location (Include Sec., Rnge., Twship)	Name of Drainage Basin	Mitigation Date	Begin Construction Date	Florida Land Use Classification Codes (List Each Wetland Type Separately)	Impact Acres Per Each FLUCCS Type	Wetland Quality	Water Use Classification	Name of Surface Waters or Wetlands	State/Regional Designation(s)	Listed Species Affected Y/N	Permit Application Date
3110336 FIN 2179481	SR 77 from CR 2300 to Mill Creek Bridge	NFWWMD	Sect.21,16,17,8,5,32 R-14W T-2S	St. Andrews Bay	2002/2003	07/22/2004	411 Pine Flatwoods	23.61	L	Class 3	North Bay, Fannin Bayou, Mill Creek		No	04/18/2002
3110335 FIN 2179471	SR 77 from N. Bay Bailey Bridge to CR 2300	NFWWMD	Sect:33,34,27,28,21 R-14W T-2S	St. Andrews Bay	2002/2003	08/19/2004	411 Pine Flatwoods	7.3	L	Class 3	North Bay, Fannin Bayou		No	07/15/2002
FIN 2204423	SR 87 from North of Five Forks Road to Eglin AFB Boundary	NFWWMD	Sect: 5,6,39 R-26W T-2S	Yellow River, Blackwater River	2002/2003	05/20/2004	615 Stream & Lake Swamp	10	L	Class 3	Yellow River		No	09/10/2002
FIN 4088761	SR 8 (I-10) from Escambia Bay Bridge to E of SR 281-Avalon	NFWWMD	Sec:6,5 R-28W T-1S	Escambia Bay	2002/2003	09/11/2003	411 Pine Flatwoods	2	L	Class 3	None		No	07/15/2002

FDOT District 3 ENVIRONMENTAL IMPACT INVENTORY - FY __ 2003/2004

Work Program Item Number/Fincial Management Number	Project Description	Water Management District	Wetland Location (Include Sec., Rnge., Twship)	Name of Drainage Basin	Mitigation Date	Begin Construction Date	Florida Land Use Classification Codes (List Each Wetland Type Separately)	Impact Acres Per Each FLUCCS Type	Wetland Quality	Water Use Classification	Name of Surface Waters or Wetlands	State/Regional Designation(s)	Listed Species Affected Y/N	Permit Application Date
3119143 FIN 2206631	US 331 N. from SR 20 to N of Pine Street	NWFWMD	Sect. 10, 3, 34, 35 28 R-19W T-1S & 1N	Choctaw Bay	2003/2004	07/21/2005	411 Pine Flatwoods 615 Stream & Lake Swamp	10.69	Med.	Class 3	Lafayette Creek		No	07/15/2003
3113170 FIN 2189461	Quincy By-Pass from SR 10 (US 90) East to SR 12	NWFWMD	Sect. 17, 8 R-3W T-2N	Quincy Creek	2003/2004	11/18/2004	615 Stream & Lake Swamp	15	L	Class 3	Quincy Creek		No	08/01/2003