



Florida Department of Transportation

JEB BUSH
GOVERNOR

Post Office Box 607
1074 Highway 90
Chipley, Florida 32428-0607

DENVER J. STUTLER, JR.
SECRETARY

Environmental Management Office
850-415-9505

September 6, 2006

Ms. Connie Bersok
Florida Department of Environmental Protection
Bureau of Submerged Lands and Environmental Resources
Twin Towers Office Building
2600 Blair Stone Road
Tallahassee, FL 32399-2400

RE: Updated Mitigation Inventory

Dear Ms. Bersok:

Attached is the updated Mitigation Inventory adding four projects to the mitigation inventory. Those projects are FIN 22077345201 – FIN 21791135201 – FIN 22066415201 – FIN 22044915201.

If you have any questions or need further information, please call me at the above number.

Sincerely,

Joy Giddens
Environmental Permits Coordinator

JG/rg
Attachments

cc: Joshua Boan – DOT – Tallahassee, Chelcy Patterson - Tallahassee
Duncan Cairns - NFWMD
Blair Martin, Tommy Barfield, Regina Battles, Cheryl McCall – DOT



Florida Department of Transportation

JEB BUSH
GOVERNOR

Post Office Box 607
1074 Highway 90
Chipley, Florida 32428-0607

DENVER J. STUTLER, JR.
SECRETARY

Environmental Management Office
850-415-9505

September 6, 2006

Mr. Duncan Cairns
Northwest Florida Water Management District
81 Water Management Drive
Havana, FL 32333-9700

RE: Updated Mitigation Inventory

Dear Mr. Cairns:

Attached is the updated Mitigation Inventory adding four projects to the mitigation inventory. Those projects are FIN 22077345201 – FIN 21791135201 – FIN 22066415201 – FIN 22044915201.

If you have any questions or need further information, please call me at the above number.

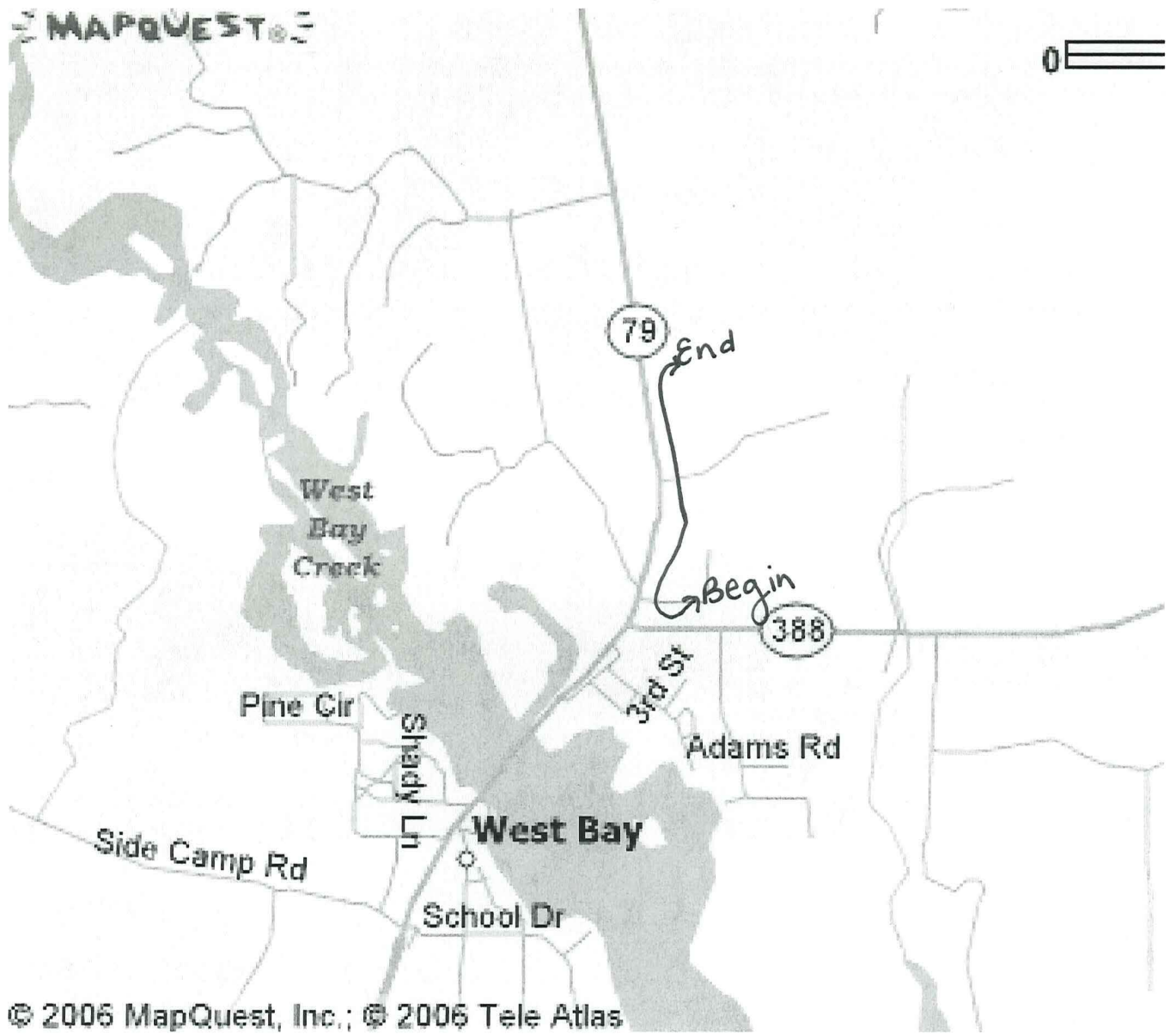
Sincerely,

Joy Giddens
Environmental Permits Coordinator

JG/rg
Attachments

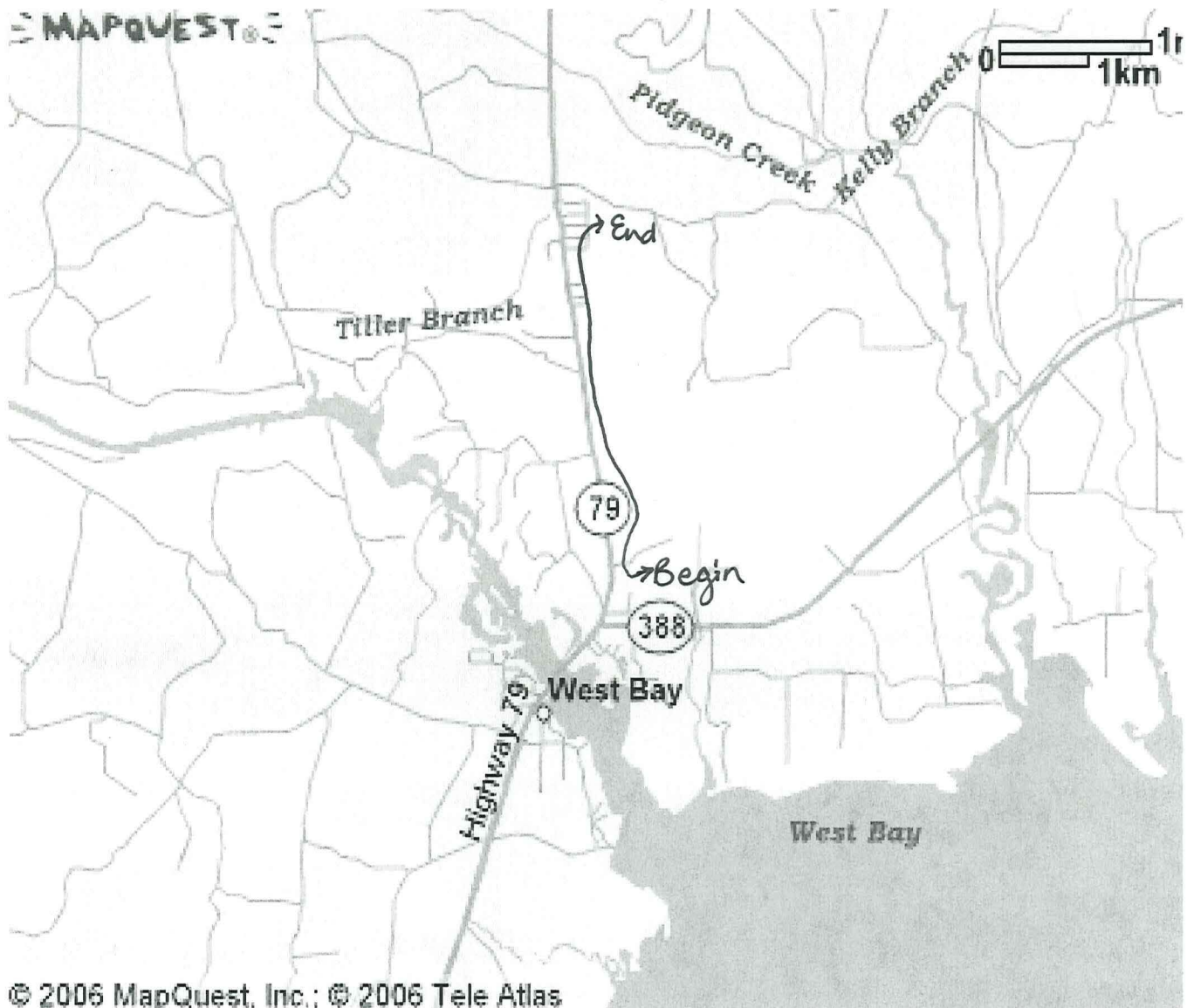
cc: Joshua Boan – DOT – Tallahassee, Chelcy Patterson - Tallahassee
Connie Bersok – DEP
Blair Martin, Tommy Barfield, Regina Battles, Cheryl McCall – DOT

FPID: 220773-4-52-01



SR 79: Strickland to north of Reedy Creek

FPID: 217911-3-52-01

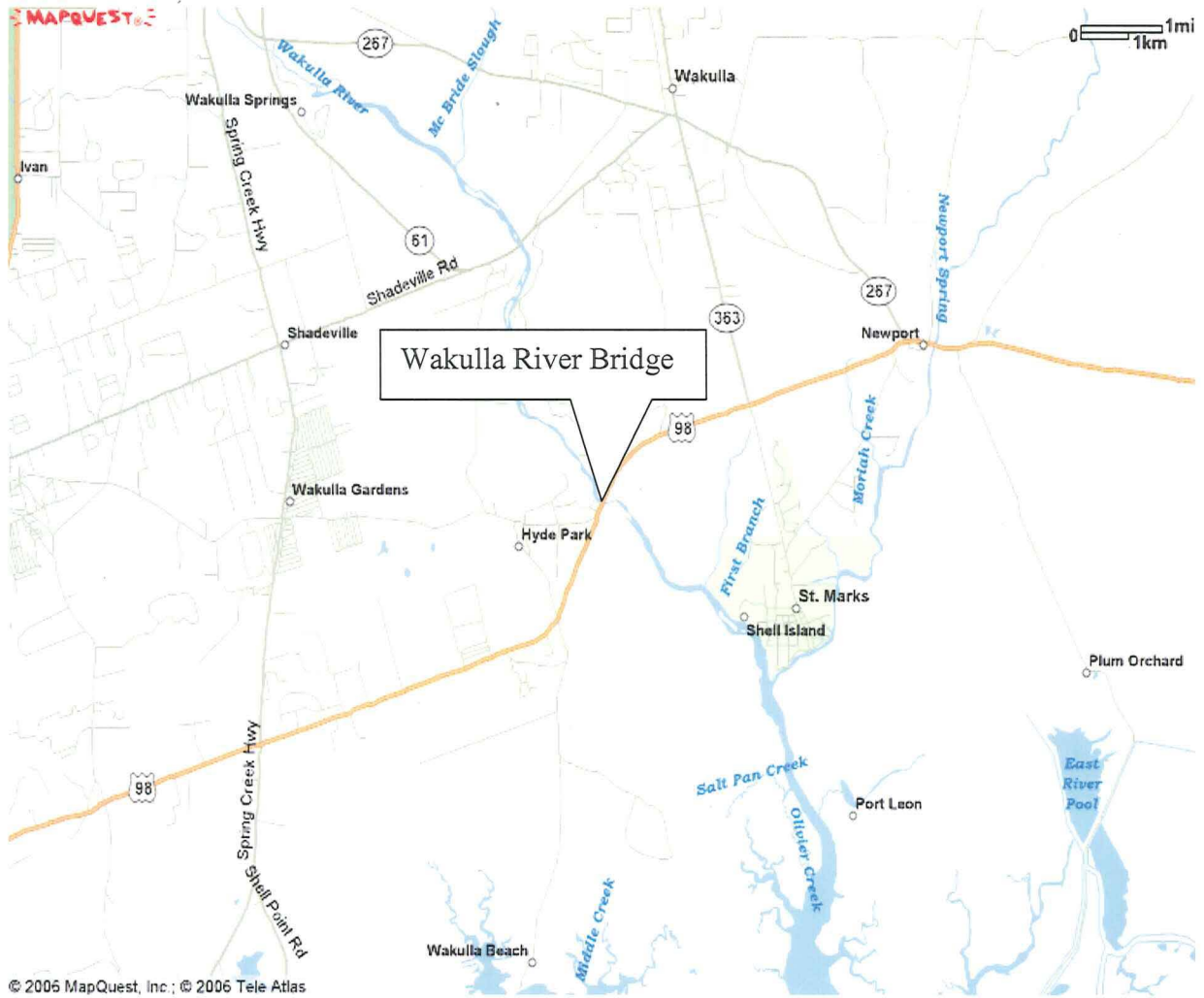


SR. 79: Cr 388 to Steelfield Rd.

SR 83 (US 331)
From SR 30 (US 98) to the South End of Choctaw Bay Bridge
Add Lanes and Reconstruct
Item No. 220664-1 - 52-01



Wakulla River Bridge
Replacement
Bridge No. 590022
Item No. 220499-1-52-01



* Additional projects since submittal on 4/28/06.

Sheet 1 of 1														
FDOT District 3 ENVIRONMENTAL IMPACT INVENTORY - FY <u>06/09</u>														
Work Program Item Number/Fincial Management Number	Project Description	Water Management District	Wetland Location (Include Sec., Rnge., Township)	Name of Drainage Basin	Mitigation Date	Begin Construction Date	Florida Land Use Classification Codes (List Each Wetland Type Separately)	Impact Acres Per Each FLUCCS Type	Wetland Quality	Water Use Classification	Name of Surface Waters or Wetlands	State/Regional Designation(s)	Listed Species Affected Y/N	Permit Application Date
217911-4-52-01	State Road 79 from Steele Field Road to Washington County Line	NWFWMD	Sec 8,17,20,29,32,33 T1S, R16W & Sec 4,5,8,9 T2S,R16W	Choctawhatchee	2006	2007	630 640	19.73 19.73	High	III			N	6/06
217911-6-52-01	State Road 79 from Bay County Line to Environmental Rd	NWFWMD	Sec 6 & 7 T1S, R16W	Choctawhatchee	2006	2007	630 640	0.64 0.64	High	III		PINE LOG STATE FORREST	N	6/06
220773-1-52-01	State Road 79 from Environmental Rd. to Strickland Rd	NWFWMD	Sec 5 & 6 T1N R16W	Pine Log Creek	2008	2009	610 620 641	0.68 1.35 0.06	High	III	PINE LOG CREEK		N	6/07
415381-1-52-01	SR 4 Improvements From SR 189 to US 90	NWFWMD	Sec 6,7,8,15,16,17,21& 22, T3N, R24W	Yellow River	2008	2009	615	0.5	High	III	YELLOW RIVER		N	6/07
415381-2-52-01	SR 10 Improvements From SR 4 to Yellow River Bridge	NWFWMD	Sec 22, T3N, R24W	Yellow River	2008	2009	615	0.61	High	III	YELLOW RIVER		N	6/07
220773-4-52-01	* SR 79: Strickland to north of Reedy Creek	NWFWMD	Sec 3,4,9,16,21, T1N, R16W	Choctawhatchee	2009	2009	615 630 640	2 2 2	High	III	MILL BRANCH		N	6/07
217911-3-52-01	* SR 79: Cr 388 to Steelfield rd.	NWFWMD	Sec 2,13, T1S, R16W	Choctawhatchee	2007	2007	630 640	4.2 4.33	High	III	TILLER BRANCH		N	11/06
220664-1-52-01	* SR 83 (US 331) from US 98 to south of Choctawhatchee Bay Bridge	NWFWMD	Sec 4, T1S, R19W - Sec 29, T2S, R19W	Choctawhatchee	2008	2009	640	4.29	Med	III	UNNAMED DITCHES		N	6/07
220449-1-52-01	* SR 30 (US 98) at Wakulla River Bridge (bridge replacement)	NWFWMD	Sec 32, T4S, R1E	St. Marks	2008	2009	615	1.1	High	III	WAKULLA RIVER		N	6/07