

FLORIDA

LAWTON CHILES  
GOVERNOR



DEPARTMENT OF TRANSPORTATION

BEN G. WATTS  
SECRETARY

Post Office Box 607  
Chipley, FL 32428  
904-638-0250 - Ext. 512

March 7, 1997

Mr. George Fisher  
Northwest Florida Water Management District  
Route 1 Box 3100  
Havana, FL 32333-9700

RE: Mitigation Inventory Update

Dear Mr. Fisher:

As required by legislative action, the Department of Transportation has researched our Five Year Work Program concerning mitigation for Fiscal Year 2000-2001. There are no mitigation projects anticipated for Fiscal Year 00/01.

Attached you will find the mitigation inventory for Fiscal Year 2001-2002.

If you have any questions, please call me at the above number or SunCom 767-1512.

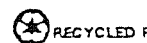
Sincerely,

A handwritten signature in cursive script that reads "Frank Roberts".

Frank Roberts  
Environmental Permits Coordinator

FR/rg  
Attachment

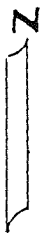
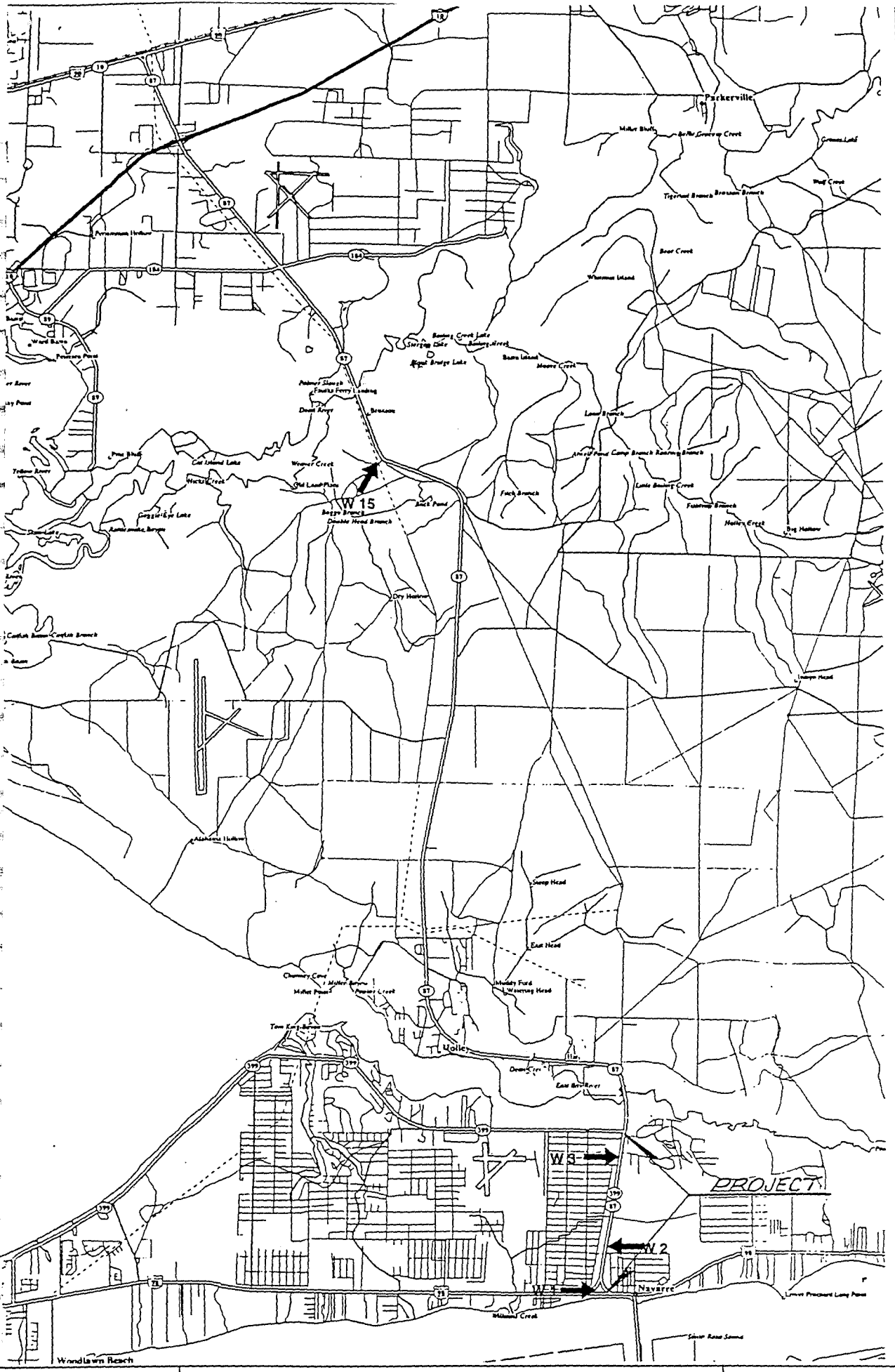
cc: Chuck Allen  
File



FDOT DISTRICT 3 ENVIRONMENTAL IMPACT INVENTORY - FY 2001/2002

Work Program Item Number	Project Description	Water Management District	Wetland Location (Include Sec., Rngr., Twshp.)	Name of Drainage Basin	District Production Date	Begin Construction Date	Florida Land Use Classification Codes (List Each Wetland Type Separately)	Impact Acres Per Each FLUCCS Type	Wetland Quality	Water Use Classification	Name of Surface Waters or Wetlands	State/Regional Designation(s)	Listed Species Affected? Y/N	Permit Application Date
3118042	SR 87 from SR 30 (US 98) to CR 399	NWFWMD	8, 9, 17, 20 R-26W T-2S	Santa Rosa Sound	11/09/99	11/01/01	411 Pine Flatwoods	5.68	L	Class 3	-	-	No	03/08/01

0  
1



58040-3500  
 3118042  
 SR 87-SR 30 (US 98)  
 TO CR 399

SECTION - 8, 9, 17,  
 RANGE - R-26W  
 TOWNSHIP - T-2S

**WETLAND IMPACT  
 SUMMARY BY SITE:**

W1	ACRES	2.27
W2	ACRES	1.33
W3	ACRES	1.01
W15	ACRES	1.07
TO BE INCLUDED IN MITIGATION PHA		
TOTAL ACRES		5.6



**SR 87 WETLAND LOCATION MAP**

**FIGURE**