



## Florida Department of Transportation

CHARLIE CRIST  
GOVERNOR

1074 Highway 90  
Chipley, FL 32428

STEPHANIE C. KOPELOUSOS  
SECRETARY

Environmental Management Office  
850-415-9505

May 1, 2007

Mr. Duncan Cairns  
Northwest Florida Water Management District  
81 Water Management Drive  
Havana, FL 32333-9700

RE: Mitigation Inventory

Dear Mr. Cairns:

Attached is the Mitigation Inventory for the upcoming work program.

If you have any questions or need further information, please call me at the above number or SunCom 767-9505.

Sincerely,

A handwritten signature in purple ink that reads "Joy Giddens".

Joy Giddens  
Environmental Permits Coordinator

JG/rg  
Attachments

cc: Joshua Boan – DOT – Tallahassee, Chelcy Patterson - Tallahassee  
Connie Bersok – DEP  
Blair Martin, Tommy Barfield, Regina Battles, Cheryl McCall – DOT



## Florida Department of Transportation

CHARLIE CRIST  
GOVERNOR

1074 Highway 90  
Chipley, FL 32428

STEPHANIE C. KOPELOUSOS  
SECRETARY

Environmental Management Office  
850-415-9505

May 1, 2007

Ms. Connie Bersok  
Florida Department of Environmental Protection  
Bureau of Submerged Lands and Environmental Resources  
Twin Towers Office Building  
2600 Blair Stone Road  
Tallahassee, FL 32399-2400

RE: Mitigation Inventory

Dear Ms. Bersok:

Attached is the Mitigation Inventory for the upcoming work program.

If you have any questions or need further information, please call me at the above number or SunCom 767-9505.

Sincerely,

A handwritten signature in cursive script that reads "Joy Giddens".

Joy Giddens  
Environmental Permits Coordinator

JG/rg  
Attachments

cc: Joshua Boan – DOT – Tallahassee, Chelcy Patterson - Tallahassee  
Duncan Cairns - NFWMD  
Blair Martin, Tommy Barfield, Regina Battles, Cheryl McCall – DOT

FDOT District 3 ENVIRONMENTAL IMPACT INVENTORY - FY \_\_\_\_/\_\_\_\_


Work Program Item Number/Fincial Management Number	Project Description	Water Management District	Wetland Location (Include Sec., Rnge., Twship)	Name of Drainage Basin	Mitigation Date	Begin Construction Date	Florida Land Use Classification Codes (List Each Wetland Type Separately)	Impact Acres Per Each FLUCCS Type	Wetland Quality	Water Use Classification	Name of Surface Waters or Wetlands	State/Regional Designation(s)	Listed Species Affected Y/N	Permit Application Date
411118-1-52-01	Bridge Replacement State Road 10 (US 90) over Perdido River, Escambia County, FL & Baldwin County, AL	Northwest Florida	Escambia County Sections 10 & 15 R 6 E T 6 S	Perdido River	2010	9/16/2010	Streams, lakes, swamps (615)	3.6 acres	Med/High	Class I	Perdido River	OFW	None	June-07

# BRIDGE REPLACEMENT SR 10/ US 90 OVER PERDIDO RIVER ESCAMBIA COUNTY



Designed for FDOT/TSO 2005-2007.

0 0.18mi



This map was printed from the TranStat IView ArcIMS mapping application (<http://cotranstat.dot.state.fl.us/iview/>).


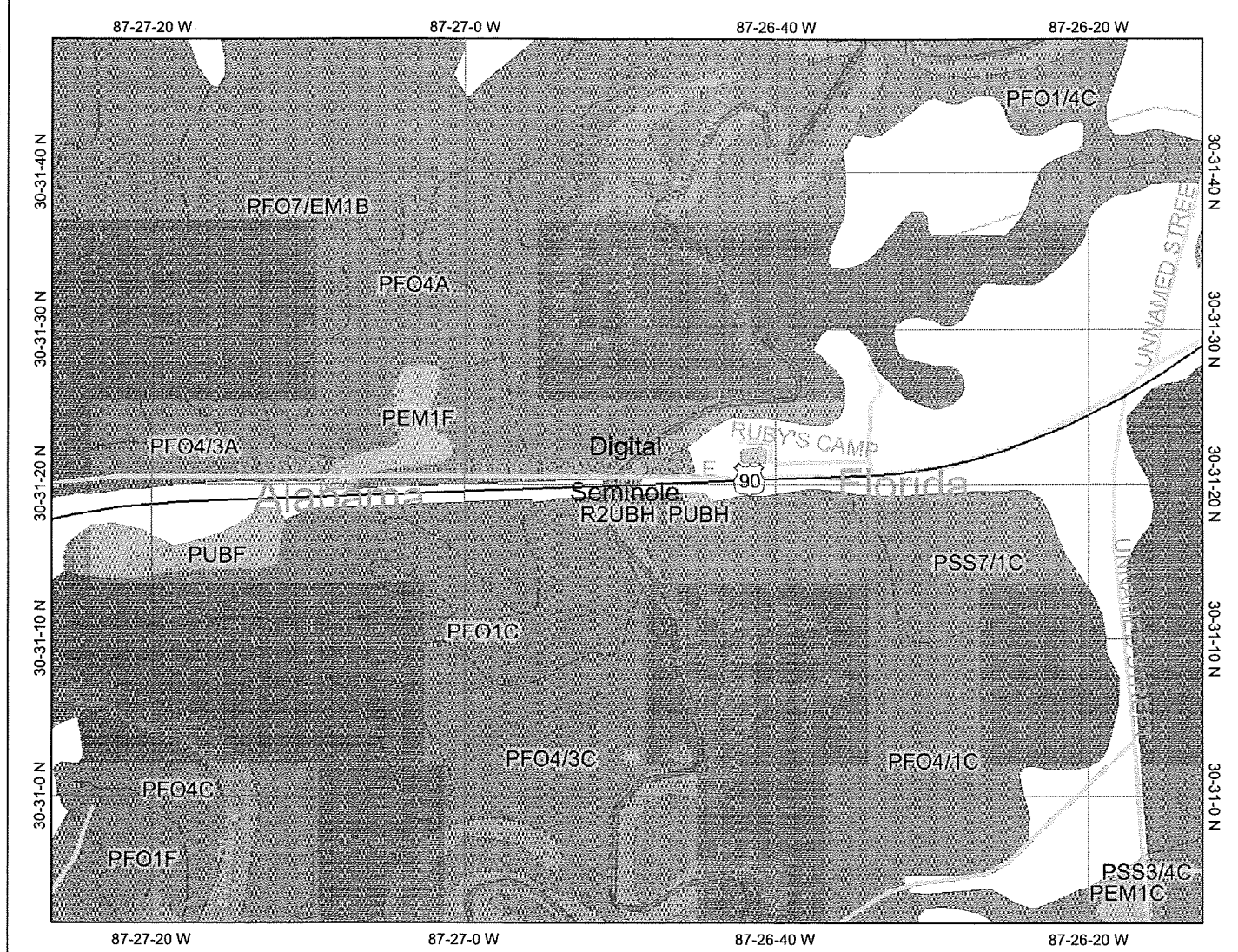
For more information regarding the TSO IView site, please contact Mark Welsh with the GIS Support Section of the FDOT/TSO at 850/414-4722.

**DISCLAIMER :** This product has been compiled from the most accurate source data from the Florida Department of Transportation's Transportation Statistics Office. However, this product is for reference purposes only and is not to be construed as a legal document or survey instrument. Any reliance on the information contained herein is at the user's own risk. The Florida Department of Transportation assumes no responsibility for any use of the information contained herein or any loss resulting therefrom.

### Legend

- Roads
- Florida Turnpike
- Interstates
- FDOT Urban Areas
- Counties
- DOQ2004\_ESCAMBIA

# SR 10/ US 90 OVER PERDIDO RIVER



**Legend**

CONUS\_wet\_scan

- 0
- 1
- Out of range

Interstate

Major Roads

- Other Road
- Interstate
- State highway
- US highway

Roads

- Cities

USGS Quad Index 24K

Lower 48 Wetland Polygons

- Estuarine and Marine Deepwater
- Estuarine and Marine Wetland
- Freshwater Emergent Wetland
- Freshwater Forested/Shrub Wetland
- Freshwater Pond
- Lake
- Other
- Riverine

Lower 48 Available Wetland Data

- Non-Digital
- Digital
- No Data
- Scan

NHD Streams

- Counties 100K
- Urban Areas 300K
- States 100K
- South America

Map center: 30° 31' 20" N, 87° 26' 50" W

Scale: 1:16,369

This map is a user generated static output from an Internet mapping site and is for general reference only. Data layers that appear on this map may or may not be accurate, current, or otherwise reliable. THIS MAP IS NOT TO BE USED FOR NAVIGATION.

Notes: BRIDGE REPLACEMENT  
ESCAMBIA COUNTY

FDOT District 3 ENVIRONMENTAL IMPACT INVENTORY - FY \_\_\_\_/\_\_\_\_


Work Program Item Number/Fincial Management Number	Project Description	Water Management District	Wetland Location (Include Sec., Rnge., Twship)	Name of Drainage Basin	Mitigation Date	Begin Construction Date	Florida Land Use Classification Codes (List Each Wetland Type Separately)	Impact Acres Per Each FLUCCS Type	Wetland Quality  Low/Med/High	Water Use Classification Type I, II, III or OFW	Name of Surface Waters or Wetlands	State/Regional Designation(s)	Listed Species Affected Y/N	Permit Application Date
220679-1-52-01	State Road 83 from Choctawhatchee Bay to SR 20, Walton County	Northwest Florida	Freeport, FL Sections 3/4 R 19 W T 2 S	Choctawhatchee	Not funded for construction	Not funded for construction	510	5.47	M	III	Ramsey Branch	None	No	Spring 2008
			533				19.63	M						
			630				7.03	M						

# SR 83 / US 331 FROM CHOCTAWHATCHEE BAY TO SR 20 WALTON COUNTY



Designed for FDOT/TSO 2005-2007.

0 2mi



This map was printed from the TranStat IView ArcIMS mapping application (<http://cotranstat.dot.state.fl.us/iview/>).

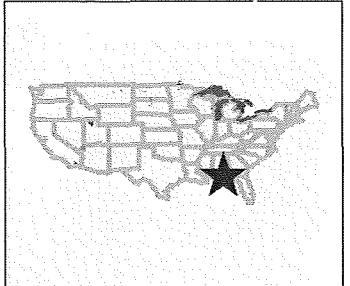
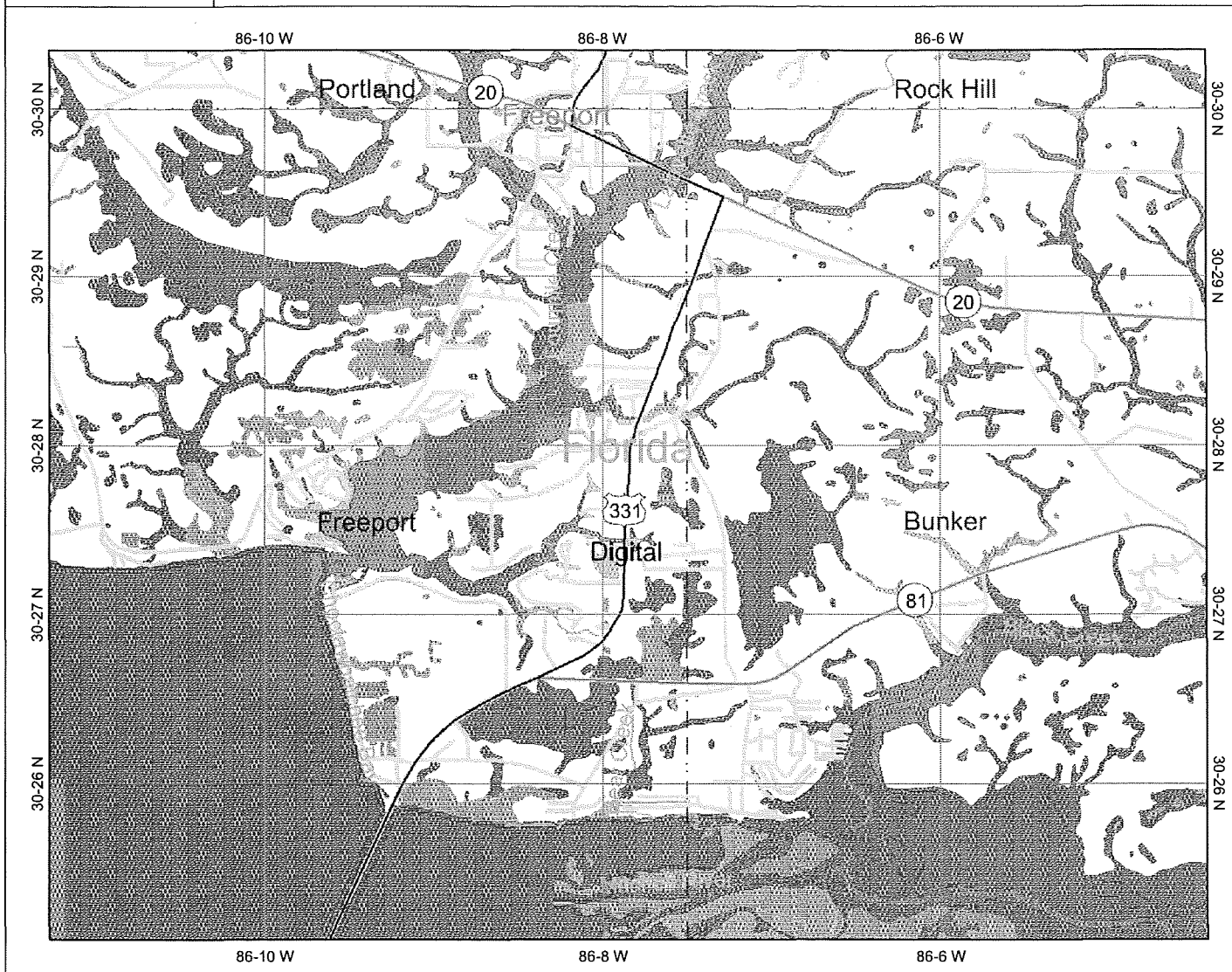
For more information regarding the TSO IView site, please contact Mark Welsh with the GIS Support Section of the FDOT/TSO at 850/414-4722.

**DISCLAIMER :** This product has been compiled from the most accurate source data from the Florida Department of Transportation's Transportation Statistics Office. However, this product is for reference purposes only and is not to be construed as a legal document or survey instrument. Any reliance on the information contained herein is at the user's own risk. The Florida Department of Transportation assumes no responsibility for any use of the information contained herein or any loss resulting therefrom.

### Legend

- Roads
- Florida Turnpike
- Interstates
- FDOT Urban Areas
- Counties
- DOQ2004\_WALTON

# SR 83/ US 331 CHOCTAWHATCHEE BAY TO SR 20



**Legend**

**CONUS\_wet\_scan**

- 0
- 1
- Out of range

**Interstate**

**Major Roads**

- Other Road
- Interstate
- State highway
- US highway

**Roads**

- Cities
- USGS Quad Index 24K

**Lower 48 Wetland Polygons**

- Estuarine and Marine Deepwater
- Estuarine and Marine Wetland
- Freshwater Emergent Wetland
- Freshwater Forested/Shrub Wetland
- Freshwater Pond
- Lake
- Other
- Riverine

**Lower 48 Available Wetland Data**

- Non-Digital
- Digital
- No Data
- Scan

**NHD Streams**

**Counties 100K**

**Urban Areas 300K**

**States 100K**

**South America**

Map center: 30° 27' 43" N, 86° 7' 51" W



Scale: 1:91,147

This map is a user generated static output from an Internet mapping site and is for general reference only. Data layers that appear on this map may or may not be accurate, current, or otherwise reliable. THIS MAP IS NOT TO BE USED FOR NAVIGATION.

Notes: WALTON COUNTY

FDOT District 3 ENVIRONMENTAL IMPACT INVENTORY - FY \_\_\_\_/\_\_\_\_


Work Program Item Number/Fincial Management Number	Project Description	Water Management District	Wetland Location (Include Sec., Rnge., Twndship)	Name of Drainage Basin	Mitigation Date	Begin Construction Date	Florida Land Use Classification Codes (List Each Wetland Type Separately)	Impact Acres Per Each FLUCCS Type	Wetland Quality	Water Use Classification	Name of Surface Waters or Wetlands	State/Regional Designation(s)	Listed Species Affected Y/N	Permit Application Date
219843-1	SR 10 (US 90) Mahan Drive from CR 0353 (Dempsey Mayo Road) to Beginning of Four-lane at I 10	Northwest	Section 18-Township 1 North -Range 2East  Wetland 1 - Section 24-Township 1 North - Range 1 East	Lafayette Watersheds Buck Lake - closed basin Lafayette Oaks - closed basin Pedrick Road - closed basin South Arendell Way - closed basin Martinez/I-10 watershed	To be determined - not currently funded for construction	To be determined- not currently funded for construction	Wetland 1 - FLUCFCS 6410 (Freshwater marshes)  Wetland 2 - FLUCFCS 6410 (Freshwater marshes) and FLUCFCS 6300 (Wetland forested mixed)	FLUCFCS 6410 - 0.23 acres (includes 0.14 acres of temporary impacts)	Low/Med	Class III and OFW (Cross Creek)	Wetland 2 - Cross Creek/Alford Arm tributary	Cross Creek - Outstanding Florida Waters (OFW)	No	To be determined

# SR 10/US 90 FROM DEMPSEY MAYO TO I-10 LEON COUNTY



Designed for FDOT/TSO 2005-2007.

0 1.09mi



This map was printed from the TranStat IView ArcIMS mapping application (<http://cotranstat.dot.state.fl.us/iview/>).

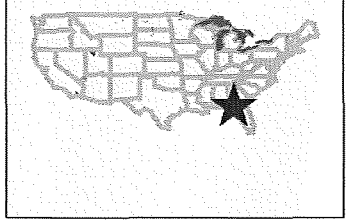
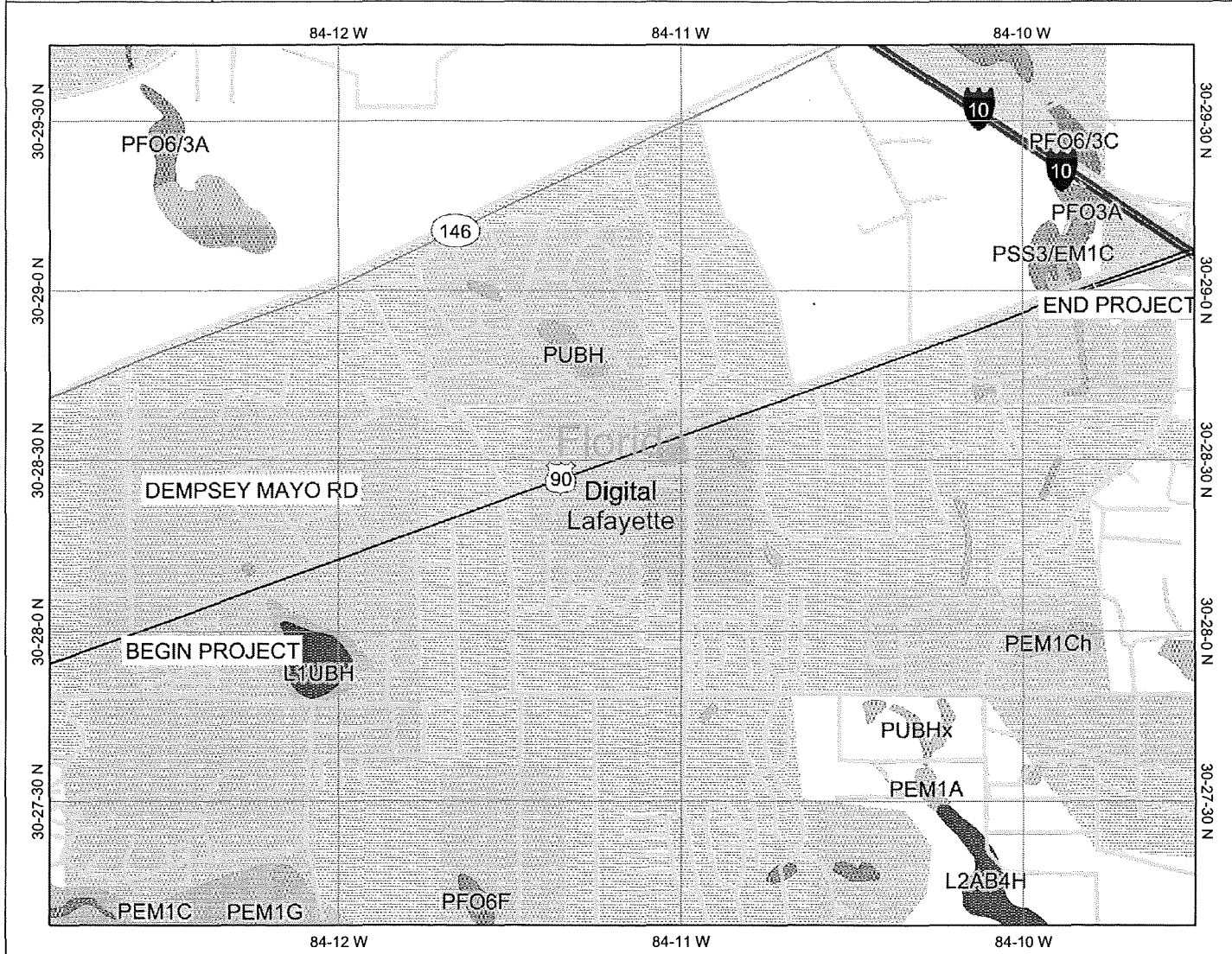
For more information regarding the TSO IView site, please contact Mark Welsh with the GIS Support Section of the FDOT/TSO at 850/414-4722.

**DISCLAIMER :** This product has been compiled from the most accurate source data from the Florida Department of Transportation's Transportation Statistics Office. However, this product is for reference purposes only and is not to be construed as a legal document or survey instrument. Any reliance on the information contained herein is at the user's own risk. The Florida Department of Transportation assumes no responsibility for any use of the information contained herein or any loss resulting therefrom.

### Legend

- Roads
- Florida Turnpike
- Interstates
- FDOT Urban Areas
- Counties
- DOQ2004\_LEON

# SR 10/ US 90 MAHAN DRIVE



### Legend

**CONUS\_wet\_scan**

- 0
- 1
- Out of range

**Roads**

- Interstate
- Major Roads
- Other Road
- Interstate
- State highway
- US highway

**Cities**

- USGS Quad Index 24K

**Lower 48 Wetland Polygons**

- Estuarine and Marine Deepwater
- Estuarine and Marine Wetland
- Freshwater Emergent Wetland
- Freshwater Forested/Shrub Wetland
- Freshwater Pond
- Lake
- Other
- Riverine

**Lower 48 Available Wetland Data**

- Non-Digital
- Digital
- No Data
- Scan

**NHD Streams**

- NHD Streams

**Counties 100K**

- Counties 100K

**Urban Areas 300K**

- Urban Areas 300K

**States 100K**

- States 100K

**South America**

- South America

Map center: 30° 28' 26" N, 84° 11' 10" W

Scale: 1:44,692

This map is a user generated static output from an Internet mapping site and is for general reference only. Data layers that appear on this map may or may not be accurate, current, or otherwise reliable. THIS MAP IS NOT TO BE USED FOR NAVIGATION.

Notes: DEMPSEY MAYO TO BEGINNING OF FOUR LANE, LEON COUNTY