



Florida Department of Transportation

CHARLIE CRIST
GOVERNOR

1074 Highway 90
Chipley, FL 32428-0607

STEPHANIE KOPELOUSOS
INTERIM SECRETARY

Environmental Management Office
850-415-9505

May 21, 2009

Mr. Duncan Cairns
Northwest Florida Water Management District
81 Water Management Drive
Havana, FL 32333-9700

RE: Mitigation Inventory

Dear Mr. Cairns:

Attached is the Mitigation Inventory for the upcoming work program.


If you have any questions or need further information, please call me at the above number or SunCom 767-9505.

Sincerely,

Joy Giddens
Environmental Permits Coordinator

JG/rg
Attachments

cc: Joshua Boan – DOT – Tallahassee, Chelcy Patterson - Tallahassee
Connie Bersok – DEP
Blair Martin, Tommy Barfield, Regina Battles, Cheryl McCall – DOT



FDOT District 3 ENVIRONMENTAL IMPACT INVENTORY

Work Program Item Number/Fincial Management Number	Project Description	Water Management District	Wetland Location (Include Sec., Rnge., Twnship)	Name of Drainage Basin	Mitigation Date	Begin Construction Date	Florida Land Use Classification Codes (List Each Wetland Type Separately)	Impact Acres Per Each FLUCCS Type	Wetland Quality	Water Use Classification	Name of Surface Waters or Wetlands	State/Regional Designation(s)	Listed Species Affected Y/N	Permit Application Date
FIN 4244601	Bridge Replacement on Rum Road over Parrot Creek in Holmes County, FL	NWFWMD	Sect. 5 R-16W T-6N	Choctaw River Basin	00/00/2010	12/1/2010	510 Streams Waterways	0.1	M	Class 3	Parrot Creek	None	No	12/1/2009
FIN 2204127	SR 281 Segment 7 - from I-10 to North of CSX Railroad Milton, Santa Rosa County	NWFWMD	Sect. 39-41 R-28W T-1N	Escambia Bay	00/00/2010	00/00/2011	630 Wetland Forested Mixed	0.8						
							611 625 641 651	0.1 5.1 0.8 0.1	M M M M	Class 3	Mulat Bayou		N/A	1/1/2010

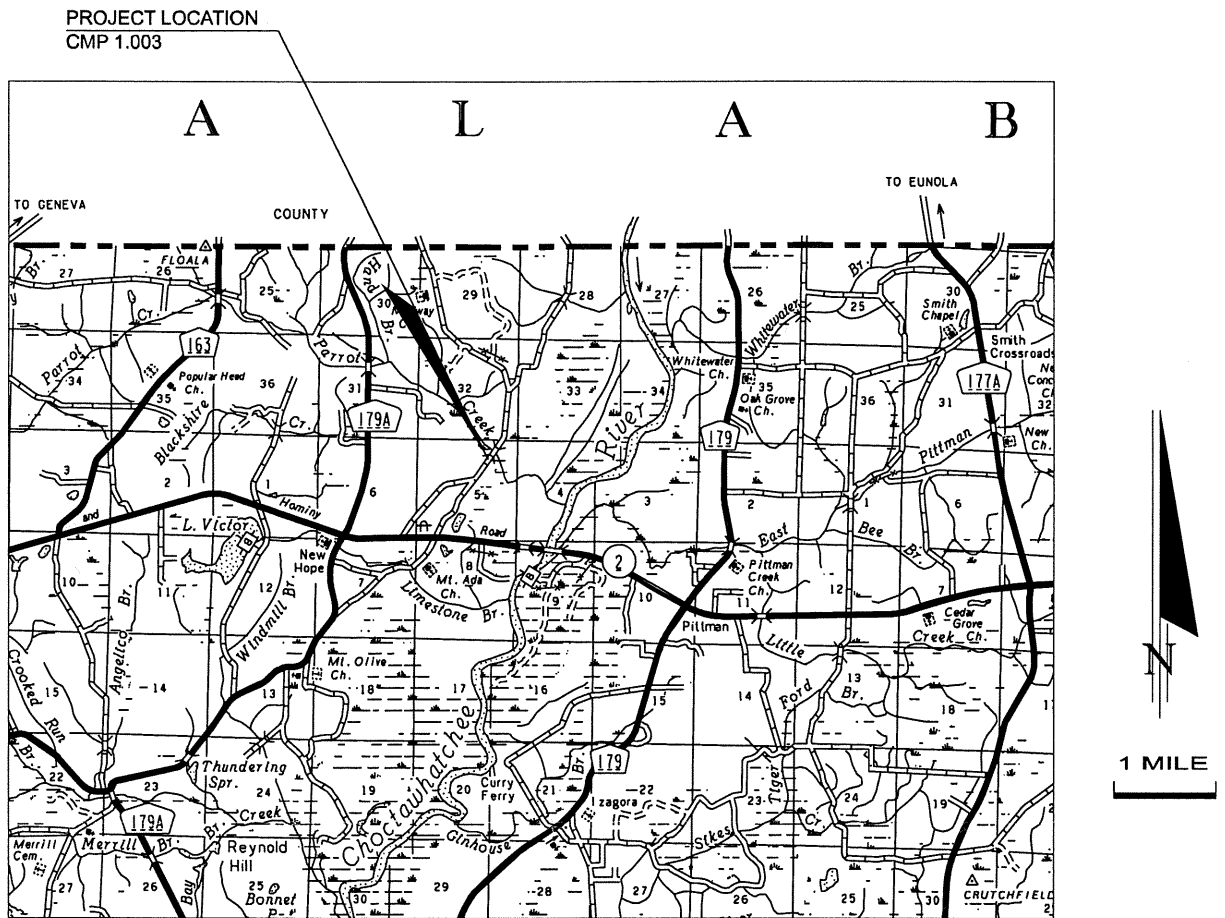
Holmes County Bridge Replacement

Rum Road over Parrot Creek

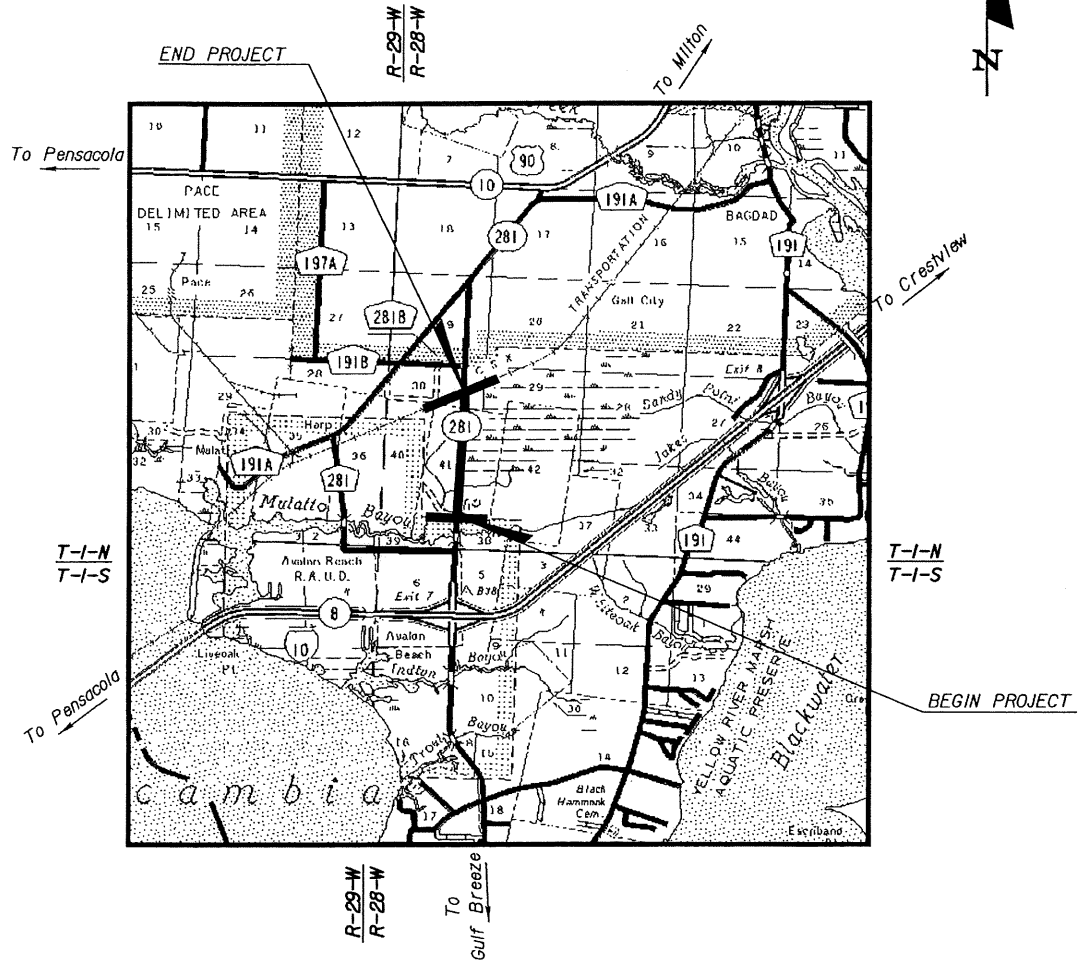
FPID No.: 424460-1-32-01

Bridge No.: 524209

Section No.: 52000024



PROJECT LOCATION MAP



FIN. PROJ. ID 220412-7-52-01
 RECONSTRUCTION OF S.R. 281 FROM I-10
 TO NORTH OF CSX RAILROAD
 SANTA ROSA COUNTY

FIGURE 1
 AREA MAP

NOT TO SCALE

VOLKERT
 & ASSOCIATES, INC.