

STATE OF FLORIDA DEPARTMENT OF TRANSPORTATION

*District Three
Environmental Management Office
Post Office Box 607
Chipley, Florida 32428*

OMNIFAX COVER SHEET

DATE: 9-1-98

TO: Dunca Cairns

FAX NO.: 850-539-4380 PHONE NO.: _____

FROM: Frank Roberts

FAX NO.: (904) 638-6368 PHONE NO.: (904) 638-0250, Ext.

NUMBER OF PAGES TO FOLLOW: 9

COMMENTS: _____

FLORIDA

LAWTON CHILES
GOVERNOR



DEPARTMENT OF TRANSPORTATION

THOMAS F. BARRY, Jr.
SECRETARY

Post Office Box 607
Chipley, FL 32428
850-638-0250 - Ext. 512

June 8, 1998

Mr. Duncan Cairns
Northwest Florida Water Management District
Route 1, Box 3100
Havana, Florida 32333-9700

RE: Mitigation Inventory Update - Revised Letter

Dear Mr. Cairns:

As required by legislative action, the Department of Transportation has researched our Five Year Work Program concerning mitigation.

No projects with mitigation is known for Fiscal Year past 2001-2002 at this time.

If you have any questions, please call me at the above number or SunCom 767-1512.

Sincerely,

A handwritten signature in black ink, appearing to read "Frank Roberts".

Frank Roberts
Environmental Permits Coordinator

FR/rg
Attachment

cc: Chuck Allen, DOT, Tallahassee
Deborah Parrish, DEP
File

FLORIDA

LAMTON CHILES
GOVERNOR



DEPARTMENT OF TRANSPORTATION

THOMAS F. BARRY, Jr.
SECRETARY

Post Office Box 607
Chipley, FL 32428
850-638-0250 - Ext. 512

May 26, 1998

Mr. Duncan Cairns
Northwest Florida Water Management District
Route 1, Box 3100
Havana, Florida 32333-9700

RE: Mitigation Inventory Update

Dear Mr. Cairns:

As required by legislative action, the Department of Transportation has researched our Five Year Work Program concerning mitigation.

Attached you will find the mitigation inventory for Fiscal Year 1997-1998, 1999-2000, and 2001-2002. There is no mitigation anticipated for Fiscal Year 1998-1999 and Fiscal Year 2000-2001.

If you have any questions, please call me at the above number or SunCom 767-1512.

Sincerely,

A handwritten signature in black ink, appearing to read "Frank Roberts".

Frank Roberts
Environmental Permits Coordinator

FR/rg
Attachment

cc: Chuck Allen, DOT, Tallahassee
Deborah Parrish, DEP
File

FDOT DISTRICT 3 ENVIRONMENTAL IMPACT INVENTORY - FY 1997/1998

Sep 1 '98 9:31 P.04

Work Program Item Number	Project Description	Water Management District	Wetland Location (Include Sec., Rngr., Twnshp.)	Name of Drainage Basin	District Production Date	Begin Construction Date	Florida Land Use Classification Codes (List Each Wetland Type Separately)	Impact Acres Per Each FLUCCS Type	Wetland Quality	Water Use Classification	Name of Surface Waters or Wetlands	State/Regional Designation(s)	Listed Species Affected? Y/N	Permit Application Date
3119698 FM 2207841	Choctawhatchee River Bridge	NWFWMD	Section-10 R-16W T-4N	Choctaw River Basin	06/18/98	03/02/99	615 Stream & Lake Swamp	3.3	M	Class 3	Choctaw River	OFW	Yes Sturgeon	05/12/98

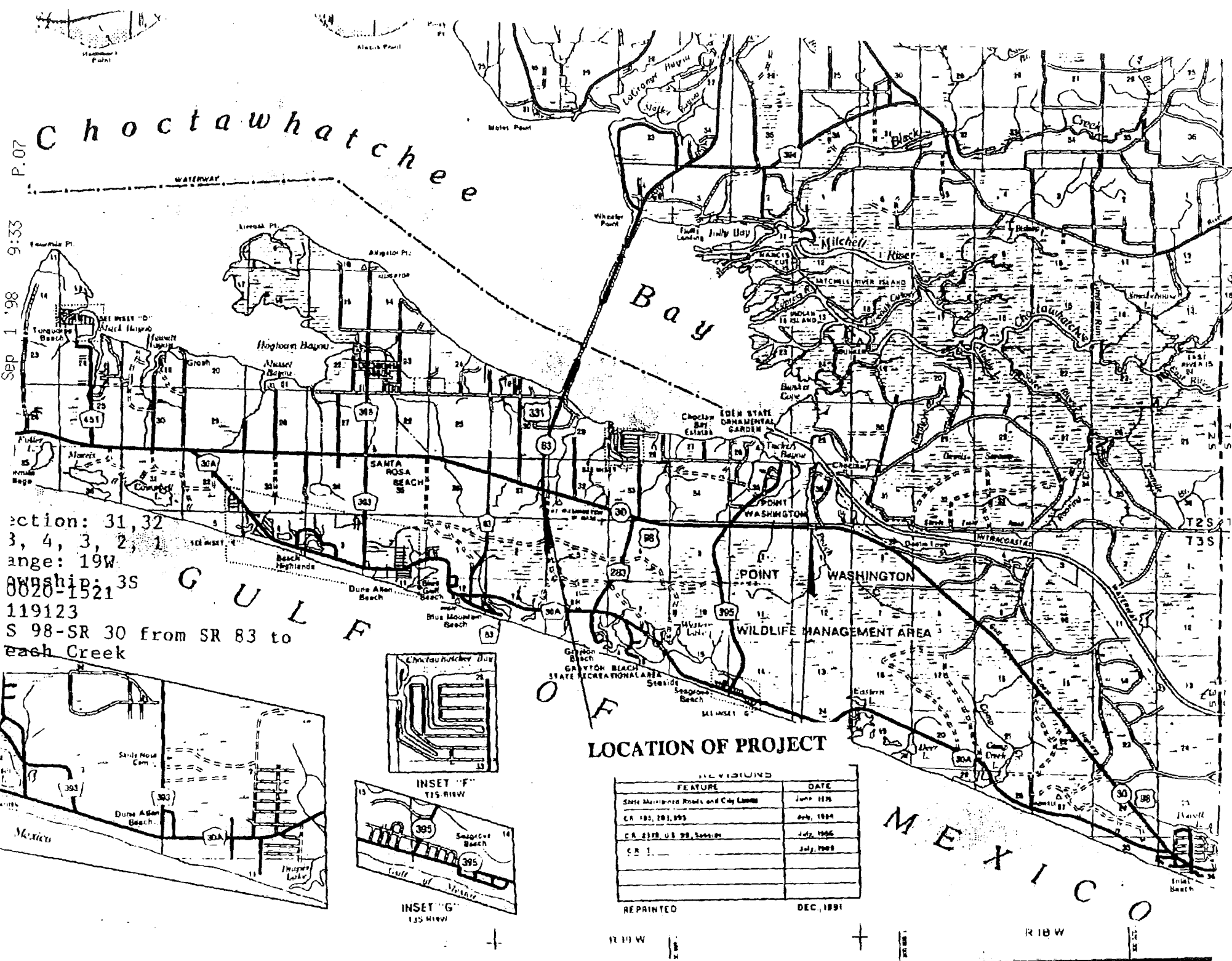
DATE OF LAST REVISION: 05-26-98

FDOT DISTRICT 3 ENVIRONMENTAL IMPACT INVENTORY - FY 1999/2000

Sep 1 '98 9:32 P.06

Work Program Item Number	Project Description	Water Management District	Wetland Location (Include Sec., Rngr., Twnshp.)	Name of Drainage Basin	District Production Date	Begin Construction Date	Florida Land Use Classification Codes (List Each Wetland Type Separately)	Impact Acres Per Each FLUCCS Type	Wetland Quality	Water Use Classification	Name of Surface Waters or Wetlands	State/Regional Designation(s)	Listed Species Affected? Y/N	Permit Application Date
3119123 FM 2206431	US 98-SR 30 from SR 83 to Peach Creek - Walton County	NFWWMD	Sect: 1,6,5, 8,9,16,15, 22,23,26,36 R-18W T-3S	Choctaw River Basin		10/04/99	615 Stream & Lake Swamp	42.5	L	Class 3	Peach Creek		No	09/21/98
3119124 FM 2206441	US 98-SR 30 from Peach Creek to Bay County Line	NFWWMD	Sect: 31,32, 33,4,3,2,1 R-19W T-3S	Choctaw River Basin		02/04/00	615 Stream & Lake Swamp	42	L	Class 3	Peach Creek		No	

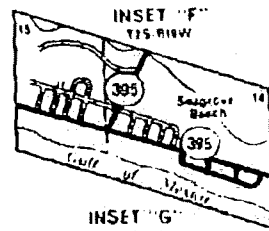
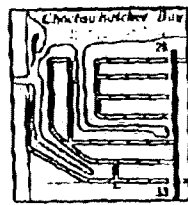
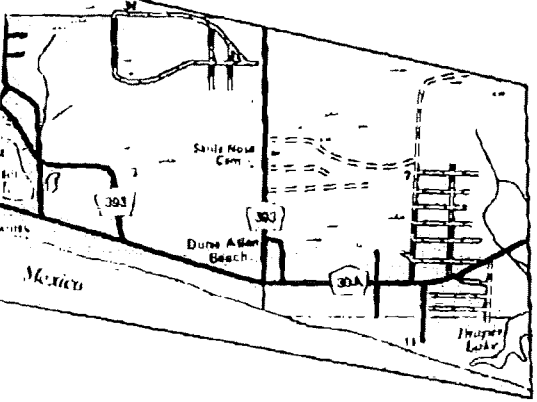
DATE OF LAST REVISION: 05-26-98



P. 07

Sep 1 9:33 86

Section: 31, 32
 3, 4, 3, 2, 1
 Range: 19W
 Township: 3S
 119123
 S 98-SR 30 from SR 83 to
 Beach Creek



LOCATION OF PROJECT

FEATURE	DATE
State Maintained Roads and City Limits	June 1976
C.R. 185, 201, 995	July, 1984
C.R. 2178, U.S. 98, State 98	July, 1986
C.R. 1	July, 1988

REPRINTED DEC. 1991

11 11 W

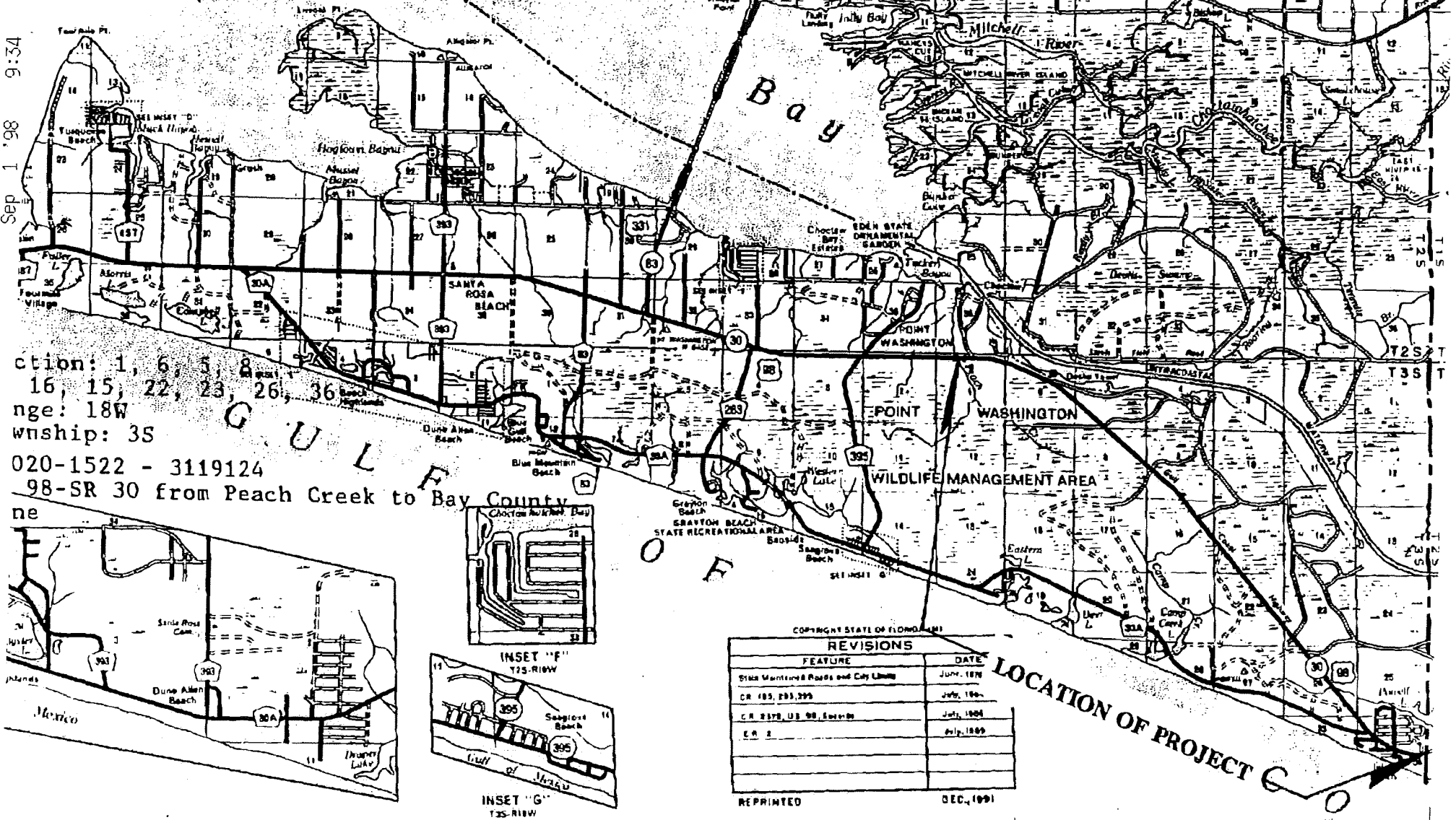
11 18 W

MEXICO

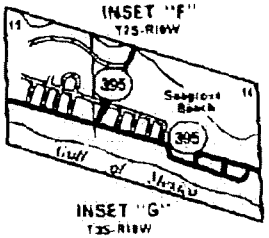
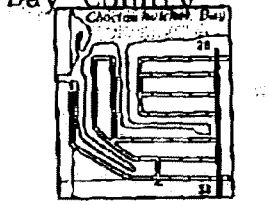
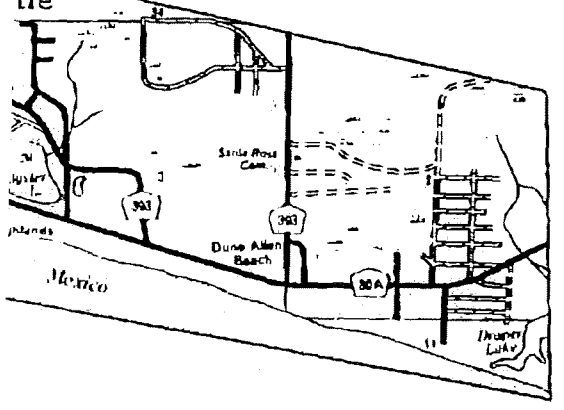


P.08
 Sep 1 '98 9:34

Choctawhatchee



ction: 1, 6, 5, 8
 16, 15, 22, 23, 26, 36
 nge: 18W
 wnship: 35
 020-1522 - 3119124
 98-SR 30 from Peach Creek to Bay County
 ne



COPYRIGHT STATE OF FLORIDA 1981

REVISIONS	
FEATURE	DATE
State Manture & Roads and City Limits	June, 1978
CR 183, 283, 399	July, 1984
CR 2178, US 90, State Rd	July, 1984
C.R. 2	July, 1989

REPRINTED DEC., 1991

LOCATION OF PROJECT C-10

R 20 W

R 19 W

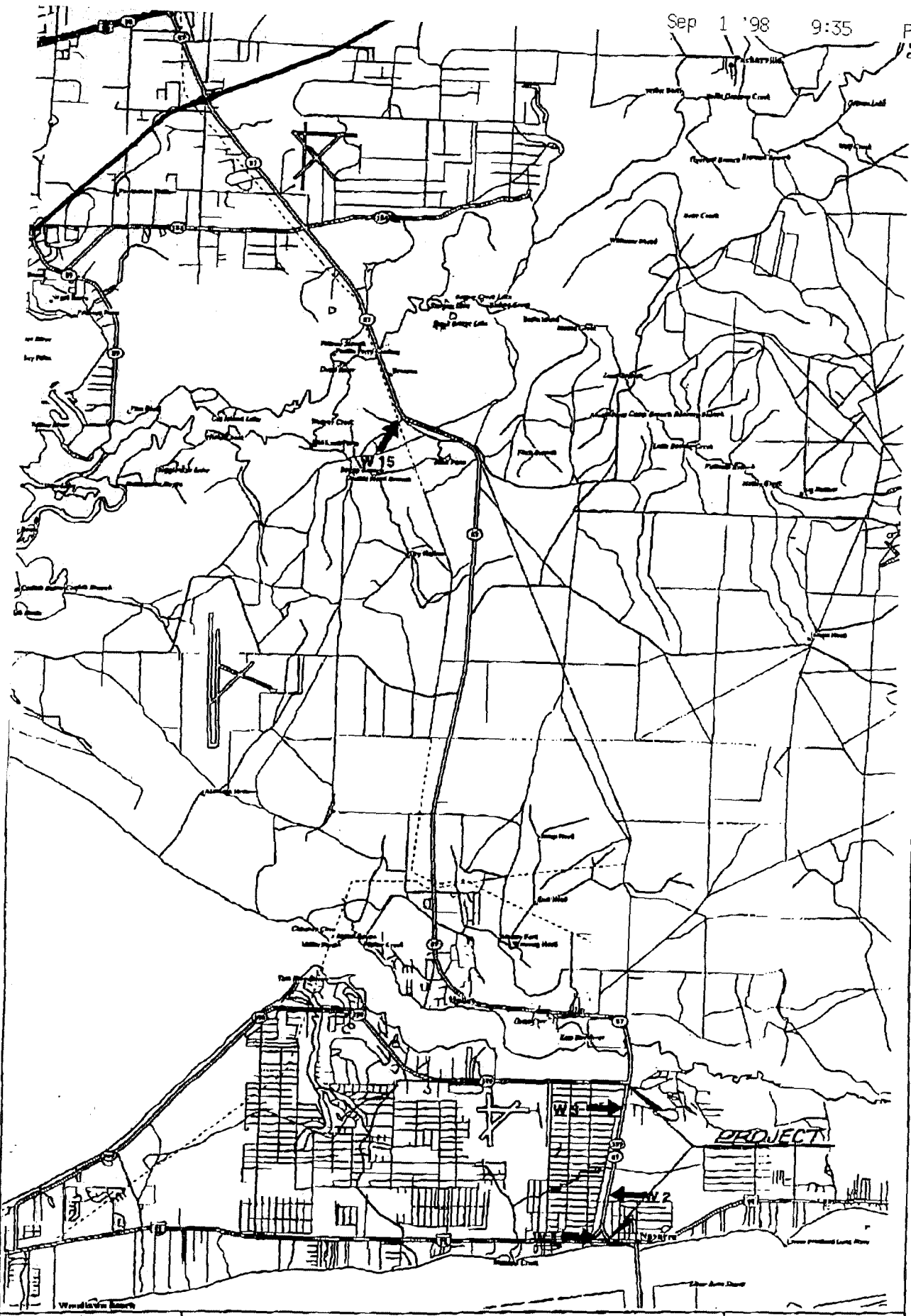
R 18 W

FDOT DISTRICT 3 ENVIRONMENTAL IMPACT INVENTORY - FY 2001/2002

Work Program Item Number	Project Description	Water Management District	Wetland Location (Include Sec., Rngr., Twshp.)	Name of Drainage Basin	District Production Date	Begin Construction Date	Florida Land Use Classification Codes (List Each Wetland Type Separately)	Impact Acres Per Each FLUCCS Type	Wetland Quality	Water Use Classification	Name of Surface Waters or Wetlands	State/Regional Designation(s)	Listed Species Affected? Y/N	Permit Application Date
3118042 FM 2204021	SR 87 from SR 30 (US 98) to CR 399	NWFWMD	8, 9, 17, 20 R-26W T-2S	Santa Rosa Sound	10/18/99	10/25/01	411 Pine Flatwoods	5.68	L	Class 3			No	06/18/99

DATE OF LAST REVISION: 05-26-98

Sep 1 '98 9:35 P.09



58040-3500
 3118042
 SR 87-SR 30 (US 98)
 TO CR 399

SECTION - 8, 9, 1
 RANGE - R-26W
 TOWNSHIP - T-2S

WETLAND IMPACT
 SUMMARY BY SITE:

W1 ACRES 2.27
 W2 ACRES 1.33
 W3 ACRES 1.01

W15 ACRES 1.07
 TO BE INCLUDED IN
 MITIGATION PHA

TOTAL ACRES 5.6

PROJECT



SR 87 WETLAND LOCATION MAP

FIGURE

3.1