



## Florida Department of Transportation

JEB BUSH  
GOVERNOR

THOMAS F. BARRY, JR.  
SECRETARY

Environmental Management Office  
Post Office Box 607  
Chipley, FL 32428  
850-638-0250, Ext. 709

May 3, 1999

Mr. Duncan Cairns  
Northwest Florida Water Management District  
Route 1, Box 3100  
Havana, FL 32333-9700

RE: Mitigation Inventory

Dear Mr. Cairns:

Attached you will find the Mitigation Inventory for the upcoming Five Year Work Program. Also attached to the spreadsheet are the location maps for the projects.

If you have any questions or need further information, please call me at the above number or SunCom 767-1709.

Sincerely,

A handwritten signature in cursive script that reads "Rita Gilbert".

Rita Gilbert  
Environmental Permits Specialist

/rg  
Attachments

cc: Chuck Allen - DOT - Tallahassee  
Connie Bersok - DEP

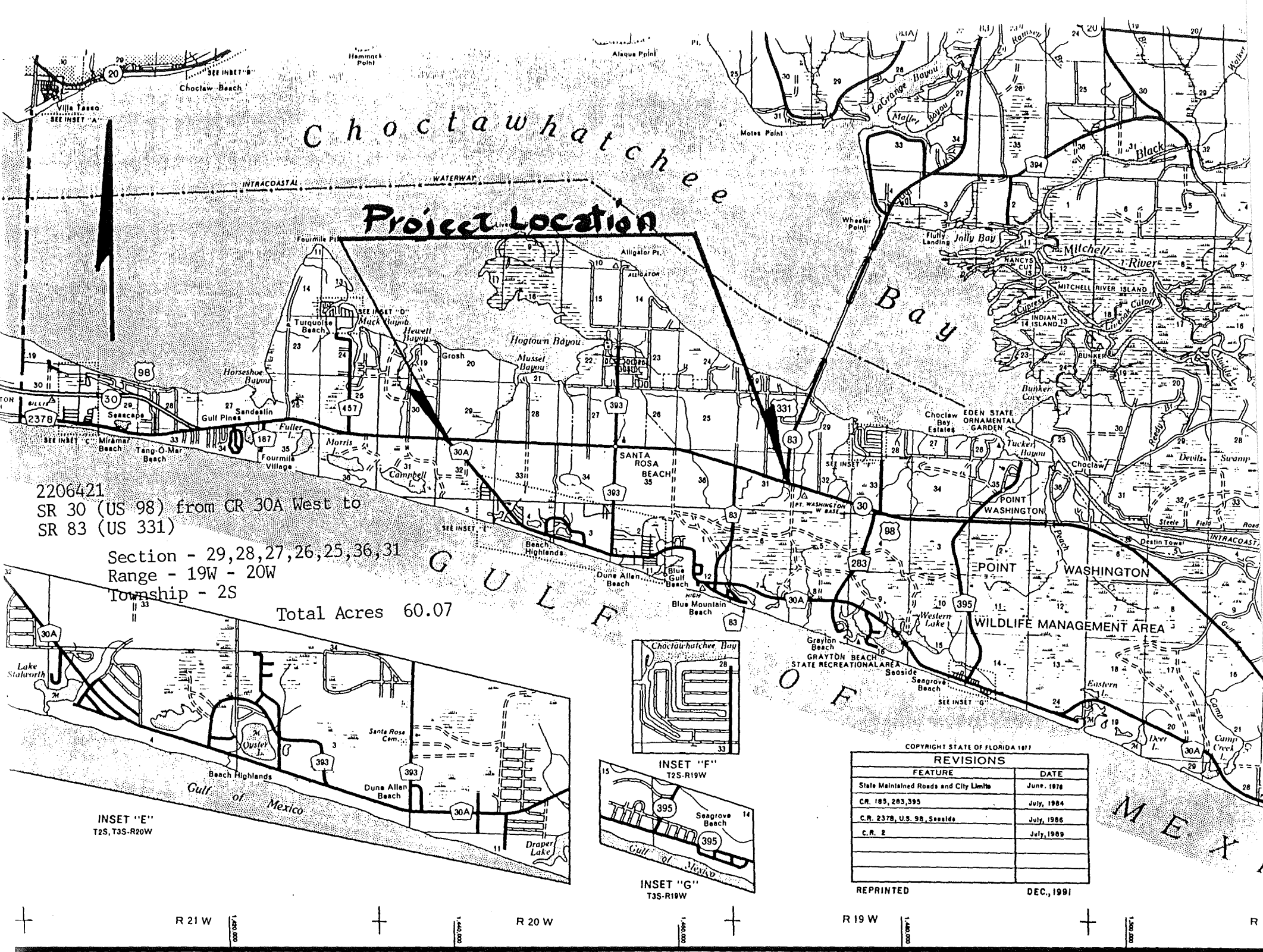
FDOT DISTRICT 3 ENVIRONMENTAL IMPACT INVENTORY - FY 1999/2000

Financial Management Number	Project Description	Water Management District	Wetland Location (Include Sec., Rngr., Twshp.)	Name of Drainage Basin	District Production Date	Begin Construction Date	Florida Land Use Classification Codes (List Each Wetland Type Separately)	Impact Acres Per Each FLUCCS Type	Wetland Quality	Water Use Classification	Name of Surface Waters or Wetlands	State/Regional Designation(s)	Listed Species Affected? Y/N	Permit Application Date
3119122 FM 2206421	SR 30 (US 98) from CR 30A West to SR 83 (US 331)	NWFWMD	Sect.:29,28 27,26,25, 36,31 R-19-20W T-2S	Choctaw River Basin	11/10/99	08/26/00	615 Stream & Lake Swamp	60.07	L	Class 3	Choctaw Bay		No	11/10/99
3119117 FM 2206371	SR 30 (US 98) from .6 Mile West of Mack Bayou to CR 30A West	NWFWMD	Sect:25,30 29 R-20-21W T-2S	Choctaw River Basin	11/10/99	08/26/00	615 Stream & Lake Swamp	21.8	L	Class 3	Choctaw Bay		No	11/10/99
3111863 FM 2184871	SR 30 (US 98) from SR 173 Blue Angel Pkwy. to SR 295 Navy Blvd.	NWFWMD	Sect. 5 R-30W T-2S	Bayou Chico	01/04/99	10/14/99	411 Pine Flatwoods	4.5	L	Class 3	Jones Swamp		No	05/12/99

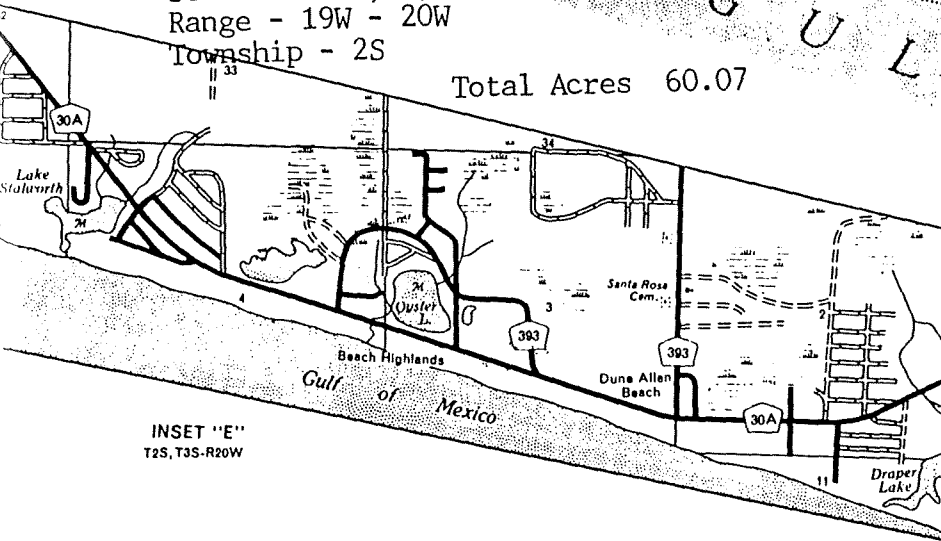
DATE OF LAST REVISION: 04-28-99

# Choctawhatchee

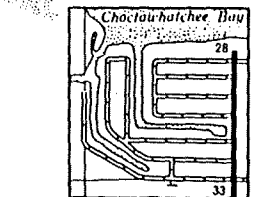
## Project Location



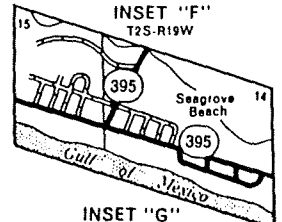
2206421  
 SR 30 (US 98) from CR 30A West to  
 SR 83 (US 331)  
 Section - 29,28,27,26,25,36,31  
 Range - 19W - 20W  
 Township - 2S  
 Total Acres 60.07



INSET "E"  
T25, T35-R20W



INSET "F"  
T25-R19W



INSET "G"  
T3S-R19W

COPYRIGHT STATE OF FLORIDA 1977

REVISIONS	
FEATURE	DATE
State Maintained Roads and City Limits	June, 1976
CR. 185, 283, 395	July, 1984
C.R. 237B, U.S. 98, Seaside	July, 1985
C.R. 2	July, 1989

REPRINTED DEC., 1991

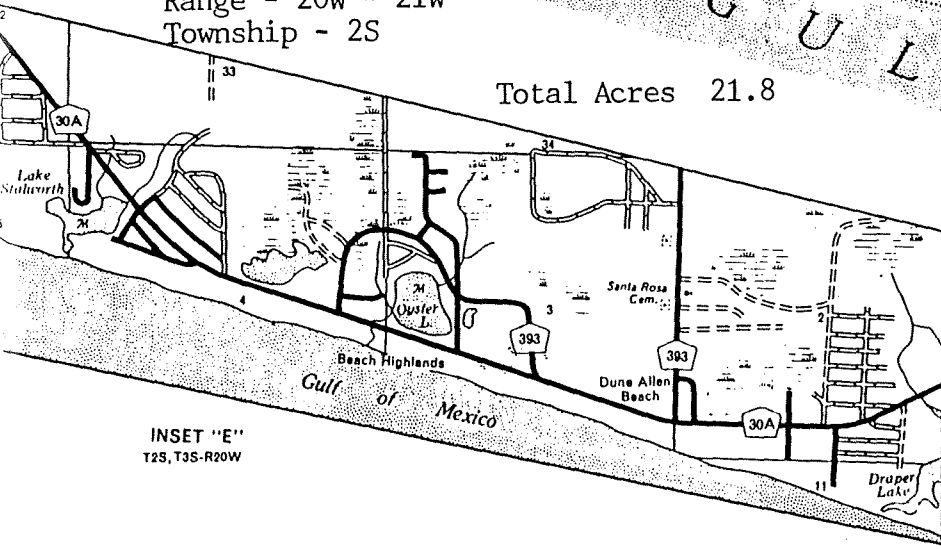
R 21 W      R 20 W      R 19 W      R 18 W

# Choctawhatchee

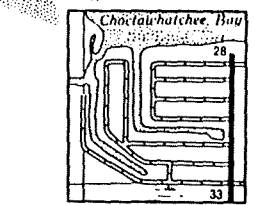
## Project Location

2206371  
 SR 30 (US 98) from .6 Mile West of  
 Mack Bayou to Cr 30A West  
 Section - 25.30.29  
 Range - 20W - 21W  
 Township - 2S

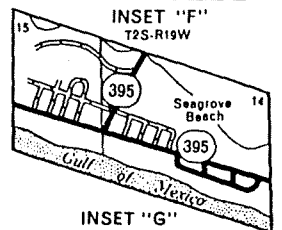
Total Acres 21.8



INSET "E"  
T2S, T3S-R20W



INSET "F"  
T2S-R19W



INSET "G"  
T3S-R19W

REVISIONS

FEATURE	DATE
State Maintained Roads and City Limits	June, 1976
C.R. 185, 283, 395	July, 1984
C.R. 2376, U.S. 98, Seaside	July, 1986
C.R. 2	July, 1989

REPRINTED DEC., 1991

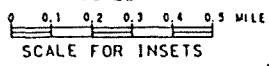
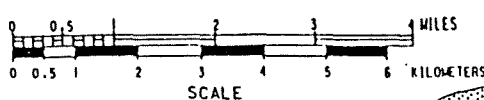
COPYRIGHT STATE OF FLORIDA 1977

TO NORTH AT CANTONMENT IS 1°24'05" WEST OF TRUE NORTH  
 NORTH IN MAY, 1980 IS APPROXIMATELY 2°56'49" EAST OF TRUE NORTH  
 ANNUAL MAGNETIC CHANGE IS APPROXIMATELY 7.7' WESTWARD

# GENERAL HIGHWAY MAP CAMBIA COUNTY FLORIDA



PREPARED BY THE  
 STATE TOPOGRAPHIC BUREAU  
 FOR THE  
 DIVISION OF TRANSPORTATION PLANNING  
 STATE OF FLORIDA  
 DEPARTMENT OF TRANSPORTATION  
 IN COOPERATION WITH THE  
 U.S. DEPARTMENT OF TRANSPORTATION  
 FEDERAL HIGHWAY ADMINISTRATION



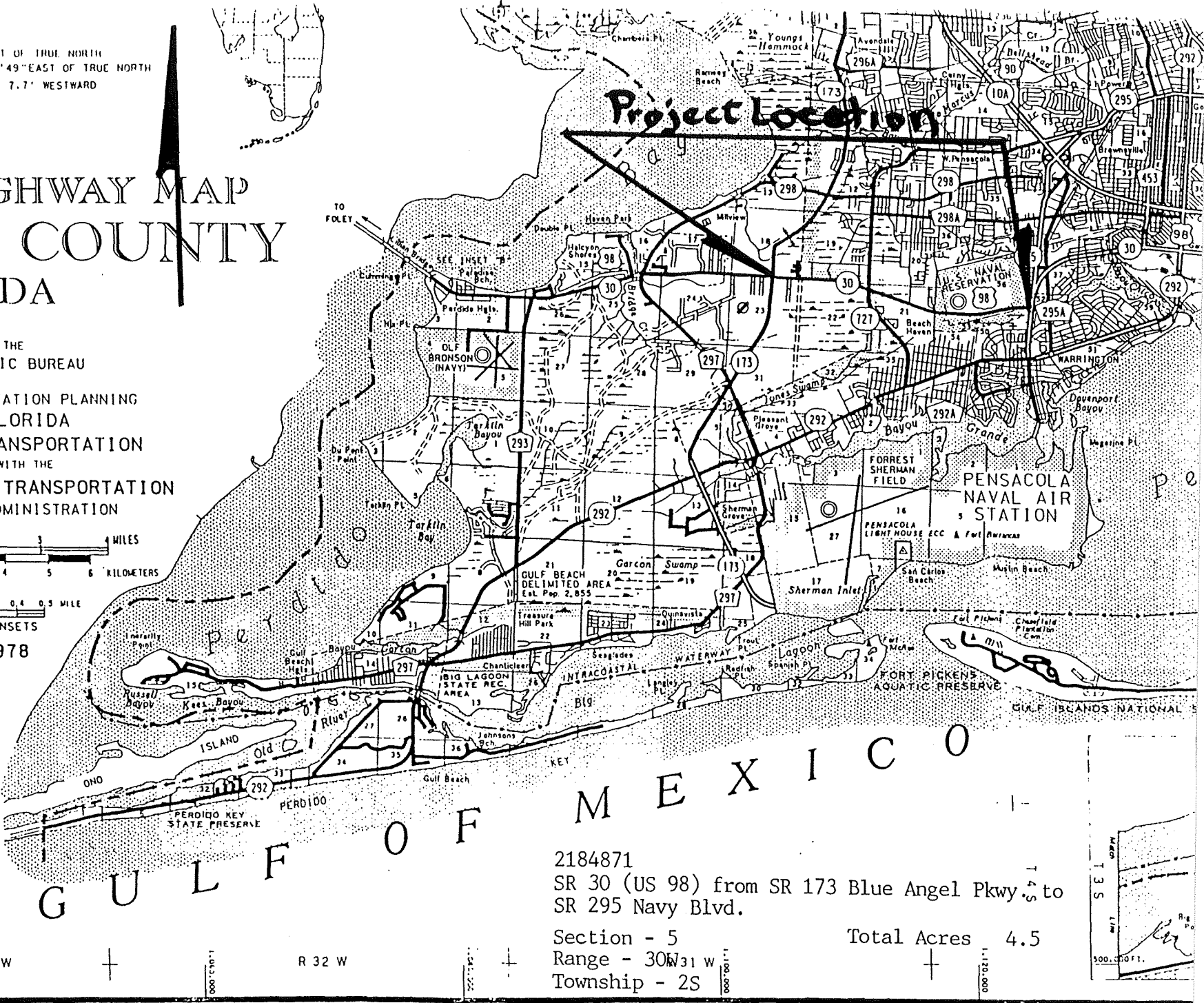
JUNE, 1978

THIS PUBLIC DOCUMENT WAS  
 REPRODUCED AT AN ANNUAL COST OF  
 \$35,983.12 OR \$0.3298 PER COPY TO  
 PROVIDE INFORMATION NECESSARY FOR  
 TRANSPORTATION PLANNING.

COPYRIGHT STATE OF FLORIDA 1980

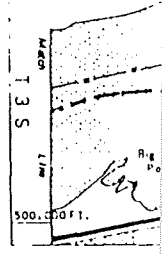
REVISIONS	
FEATURES	DATE
Unimproved Roads	MAY, 1980
US 295, 727	OCT., 1981
City Limits	SEPT., 1982
	JULY, 1983
CR 184	JUNE, 1985
	DEC., 1987
US 29, 90, 98 Box	JULY, 1988

PRINTED JULY, 1989



2184871  
 SR 30 (US 98) from SR 173 Blue Angel Pkwy. to  
 SR 295 Navy Blvd.

Section - 5  
 Range - 30N  
 Township - 2S  
 Total Acres 4.5



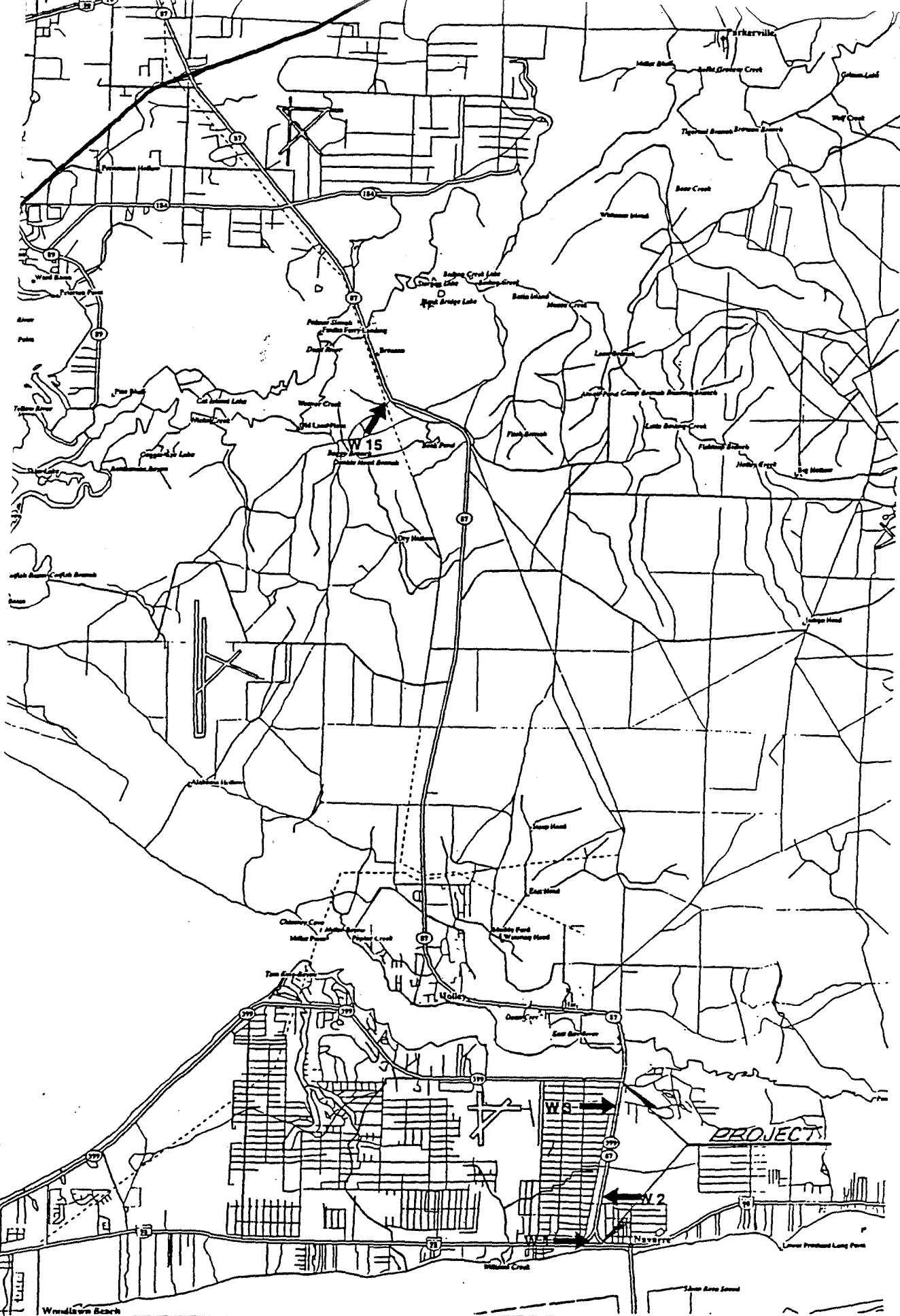
4 W + R 33 W + R 32 W

SECRET

FDOT DISTRICT 3 ENVIRONMENTAL IMPACT INVENTORY - FY 2001/2002

Financial Management Number	Project Description	Water Management District	Wetland Location (Include Sec., Rngr., Twshp.)	Name of Drainage Basin	District Production Date	Begin Construction Date	Florida Land Use Classification Codes (List Each Wetland Type Separately)	Impact Acres Per Each FLUCCS Type	Wetland Quality	Water Use Classification	Name of Surface Waters or Wetlands	State/Regional Designation(s)	Listed Species Affected? Y/N	Permit Application Date
3118042 FM 2204021	SR 87 from SR 30 (US 98) to CR 399	NWFWMD	Sect.:8,9, 17,20 R-26W T-2S	Santa Rosa Sound	02/07/01	11/25/01	411 Pine Flatwoods	5.68	L	Class 3			No	09/21/00

DATE OF LAST REVISION: 04-28-99



58040-3500  
 3118042  
 SR 87-SR 30 (US 95)  
 TO CR 399

SECTION - 8, 9, 17,  
 RANGE - R-26W  
 TOWNSHIP - T-2S

**WETLAND IMPACT  
 SUMMARY BY SITE:**

W1 ACRES 2.27  
 W2 ACRES 1.33  
 W3 ACRES 1.01

W15 ACRES 1.07  
 TO BE INCLUDED IN T  
 MITIGATION PHASE

TOTAL ACRES 5.68



**SR 87 WETLAND LOCATION MAP**

**FIGURE**

3.1