



## Florida Department of Transportation

JEB BUSH  
GOVERNOR

THOMAS F. BARRY, JR.  
SECRETARY

Environmental Management Office  
Post Office Box 607  
Chipley, FL 32428  
850-638-0250, Ext. 512

June 2, 2000

Mr. Duncan Cairns  
Northwest Florida Water Management District  
81 Water Management Drive  
Havana, FL 32333-9700

RE: Mitigation Inventory

Dear Mr. Cairns:

Attached is the Mitigation Inventory for the upcoming work program.

If you have any questions or need further information, please call me at the above number or SunCom 767-1512.

Sincerely,

A handwritten signature in cursive script, reading "Frank Roberts".

Frank Roberts  
Environmental Permits Coordinator

FR/rg  
Attachments

cc: Chuck Allen - DOT - Tallahassee  
Connie Bersok - DEP  
Tommy Barfield, Brian Paulk, Cheryl McCall - DOT



# Florida Department of Transportation

JEB BUSH  
GOVERNOR

THOMAS F. BARRY, JR.  
SECRETARY

Environmental Management Office  
Post Office Box 607  
Chipley, FL 32428  
850-638-0250, Ext. 512

June 2, 2000

Ms. Connie Bersok  
Florida Department of Environmental Protection  
Bureau of Submerged Lands and Environmental Resources  
Twin Towers Office Building  
2600 Blair Stone Road  
Tallahassee, FL 32399-2400

RE: Mitigation Inventory

Dear Ms. Bersok:

Attached is the Mitigation Inventory for the upcoming work program.

If you have any questions or need further information, please call me at the above number or SunCom 767-1512.

Sincerely,

Frank Roberts  
Environmental Permits Coordinator

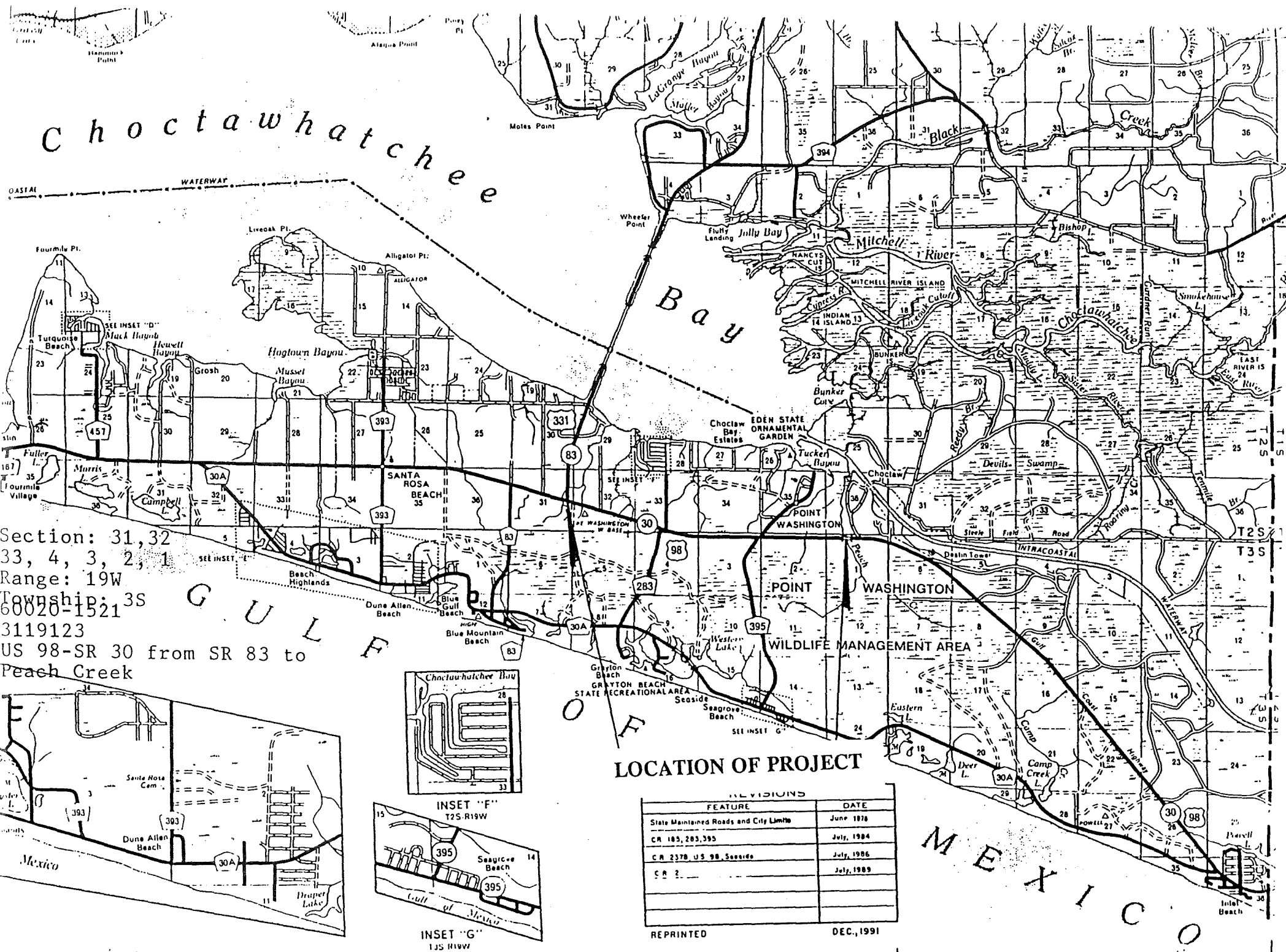
FR/rg  
Attachments

cc: Chuck Allen - DOT - Tallahassee  
Duncan Cairns - NFWFMD  
Tommy Barfield, Brian Paulk, Cheryl McCall - DOT

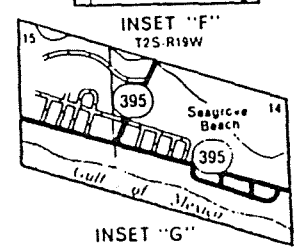
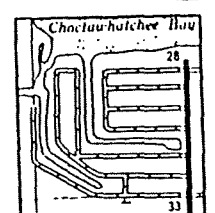
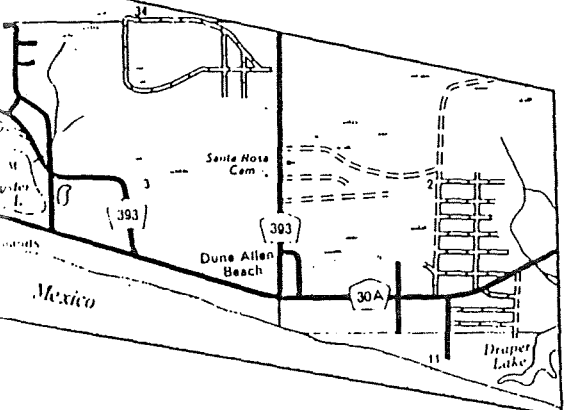
FDOT District 3 ENVIRONMENTAL IMPACT INVENTORY - FY\_\_ 2000/2001

Work Program Item Number/Fincial Management Number	Project Description	Water Management District	Wetland Location (Include Sec., Rnge., Twnship)	Name of Drainage Basin	Mitigation Date	Begin Construction Date	Florida Land Use Classification Codes (List Each Wetland Type Separately)	Impact Acres Per Each FLUCCS Type	Wetland Quality	Water Use Classification	Name of Surface Waters or Wetlands	State/Regional Designation(s)	Listed Species Affected Y/N	Permit Application Date
3119123 FM 2206431	US 98-SR 30 from SR 83 to Peach Creek - Walton County	NWFWMD	Sect.:1,6,5,8,9,16 15,22,23,26,36, R-18W T-3S	Choctaw River Basin	2000/20001	11/01/2001	615 Stream & Lake Swamp	42.5	L	Class 3	Peach Creek		No	11/01/2000
3119124 FM 2206441	US 98-SR 30 from Peach Creek to Bay County Line	NWFWMD	Sect. 31,32,33,4 3,2,1 R-19W T-3S	Choctaw River Basin	2000/20001	06/01/2002	615 Stream & Lake Swamp	42	L	Class 3	Peach Creek		No	09/28/2000
3118042 FM 2204021	SR 87 from SR 30 (US 98) to CR 399 (N. of Five Forks Rd.)	NWFWMD	Sect:8,9,17,20 R-26W T-2S	Santa Rosa Sound	2000/20001	11/01/2002	411 Pine Flatwoods	5.68	L	Class 3			No	12/05/2001
FM 2224341	SR 8A I-110/SR 8 - I-10 from CR 95A (Old Palafox) to East SR 291 Davis Hwy.	NWFWMD	Sect.18,19,29,30 R-30W T-1S	Escambia Bay	2000/20001	08/01/2002	411 Pine Flatwoods	2	L	Class 3			No	04/07/2001

Choctawhatchee



Section: 31, 32  
 33, 4, 3, 2, 1  
 Range: 19W  
 Township: 3S  
 68020-1321  
 3119123  
 US 98-SR 30 from SR 83 to  
 Peach Creek



**LOCATION OF PROJECT**

REVISIONS	DATE
State Maintained Roads and City Limits	June 1978
CR 183, 283, 395	July, 1984
CR 2378 US 98 Seaside	July, 1986
CR 2	July, 1989

REPRINTED DEC., 1991

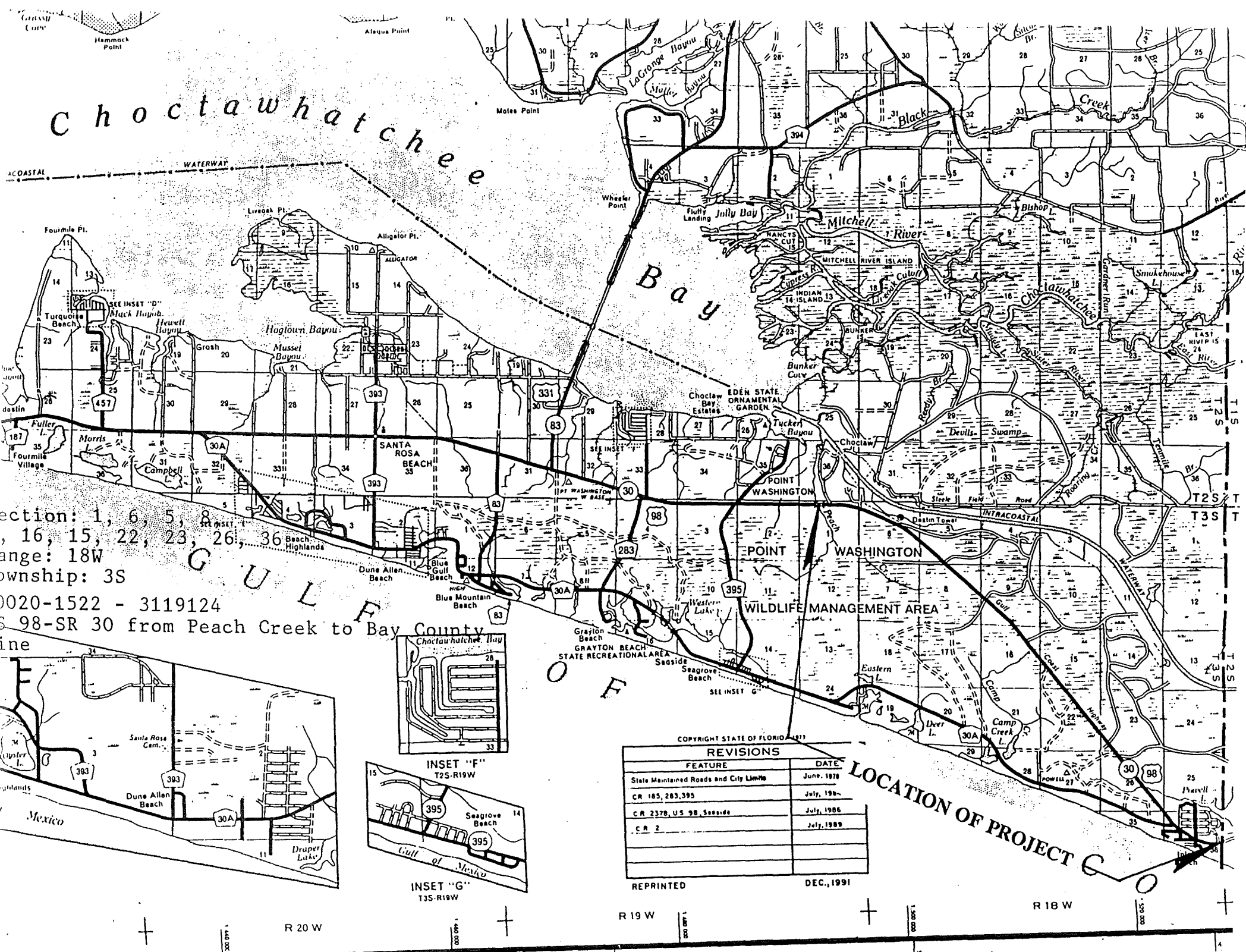
MEXICO

R 20 W

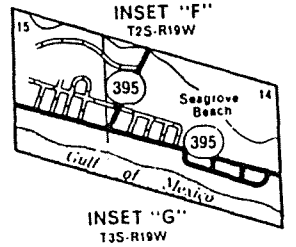
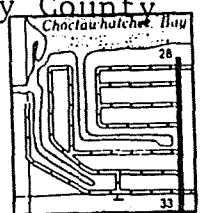
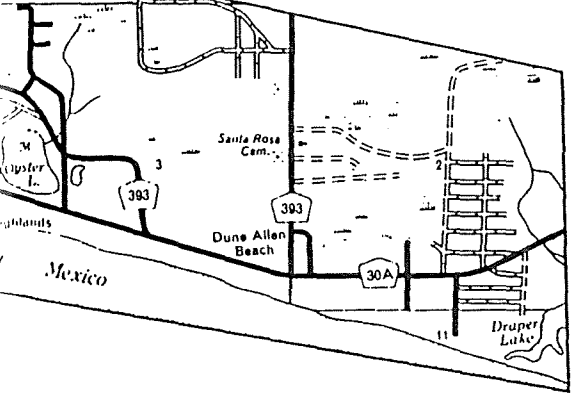
R 19 W

R 18 W

# Choctawhatchee



Section: 1, 6, 5, 8  
 Township: 16, 15, 22, 23, 26, 36  
 Range: 18W  
 Township: 3S  
 0020-1522 - 3119124  
 S 98-SR 30 from Peach Creek to Bay County  
 Line



COPYRIGHT STATE OF FLORIDA 1977

REVISIONS	
FEATURE	DATE
State Maintained Roads and City Limits	June, 1978
CR 165, 283, 395	July, 1981
CR 2378, US 98, Seaside	July, 1986
C.R. 2	July, 1989

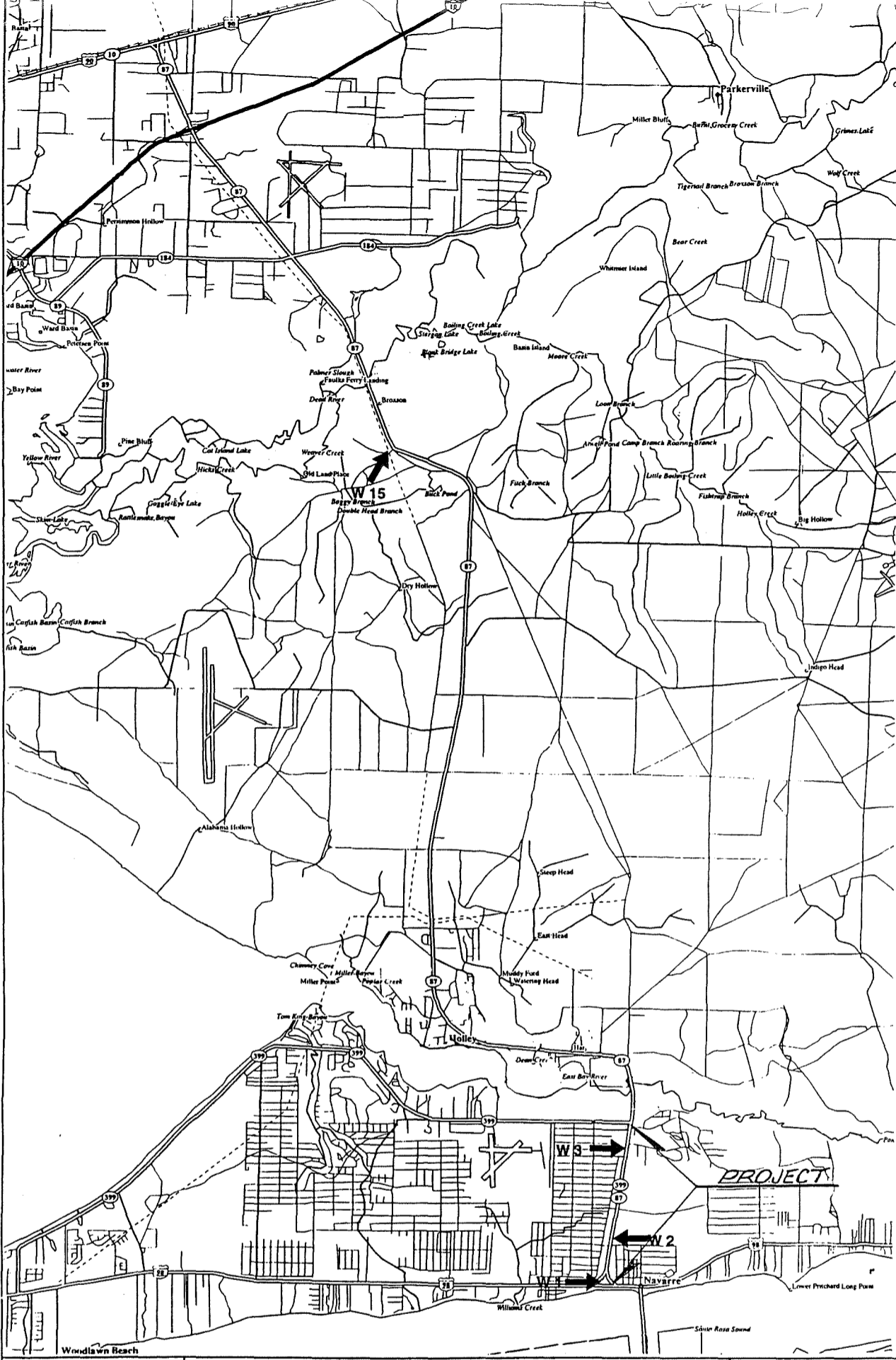
REPRINTED                      DEC., 1991

LOCATION OF PROJECT

R 20 W

R 19 W

R 18 W



58040-3500  
 3118042  
 SR 87-SR 30 (US 98)  
 TO CR 399

SECTION - 8, 9, 17, 20  
 RANGE - R-26W  
 TOWNSHIP - T-2S

**WETLAND IMPACT  
 SUMMARY BY SITE:**

W1 ACRES 2.27  
 W2 ACRES 1.33  
 W3 ACRES 1.01

W15 ACRES 1.07  
**TO BE INCLUDED IN THIS  
 MITIGATION PHASE**

TOTAL ACRES 5.68



**SR 87 WETLAND LOCATION MAP**

**FIGURE**

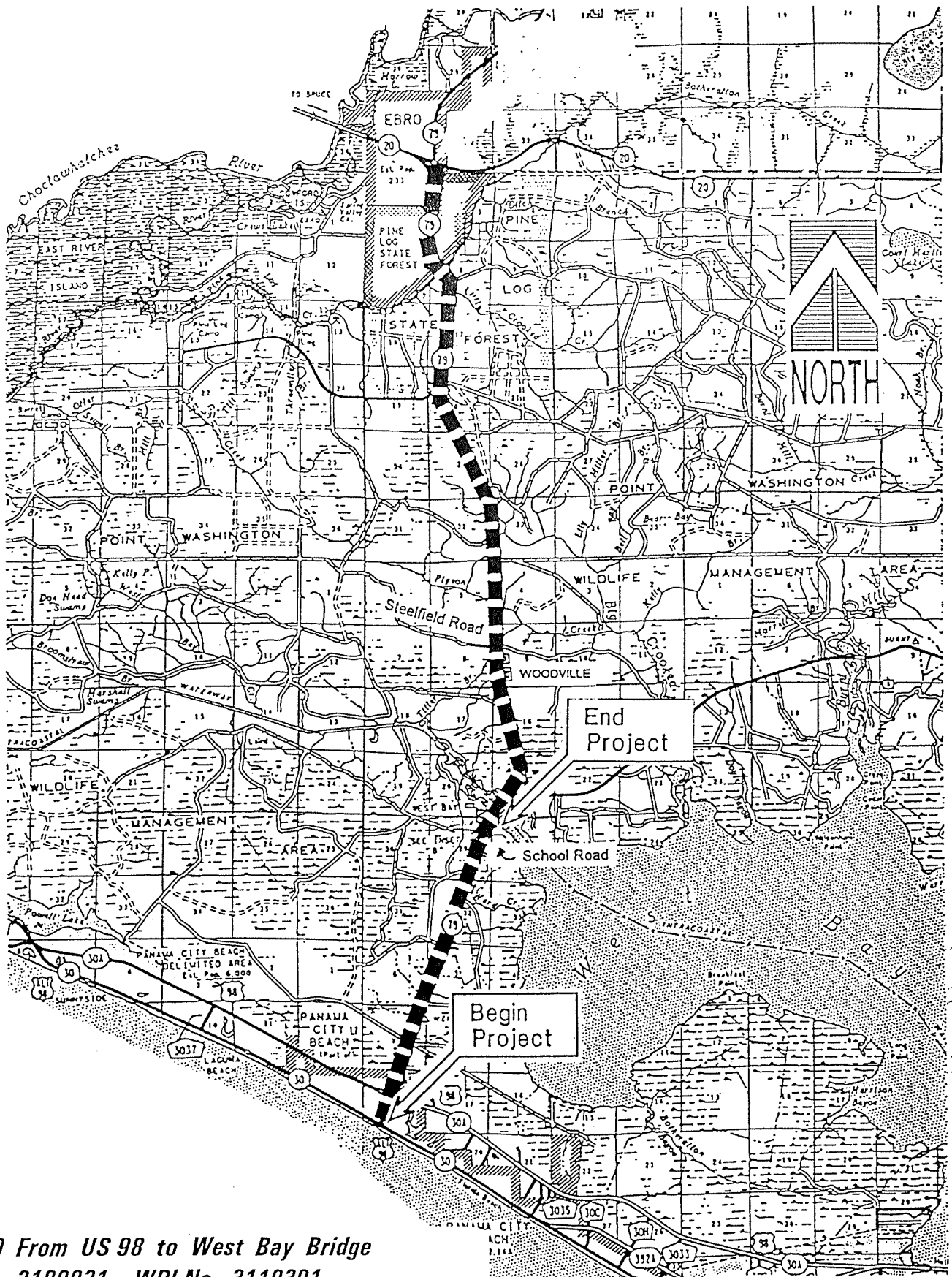
3.1

3-5

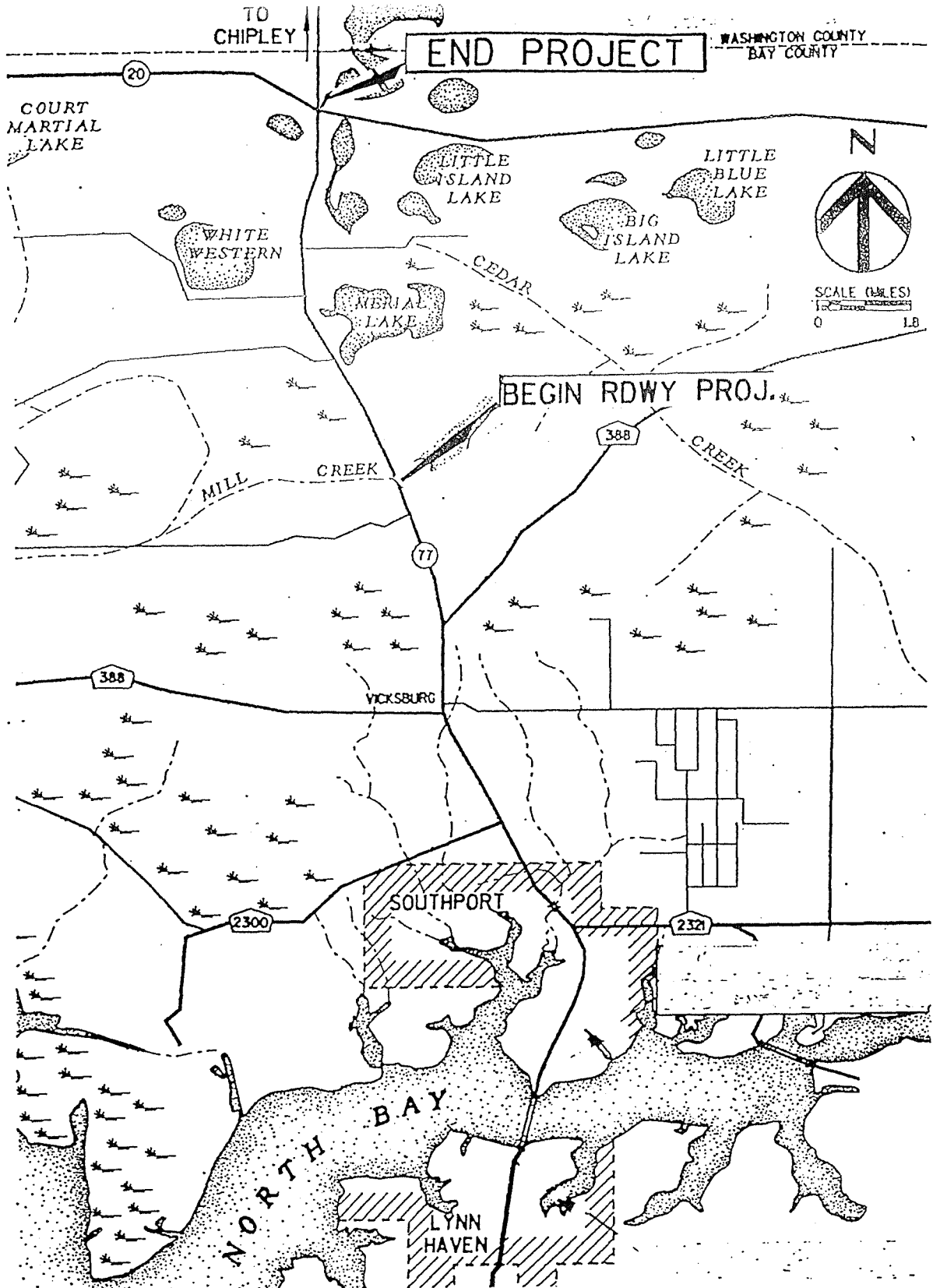


FDOT District 3 ENVIRONMENTAL IMPACT INVENTORY - FY\_\_ 2001/2002

Work Program Item Number/Fincial Management Number	Project Description	Water Management District	Wetland Location (Include Sec., Rnge., Twnship)	Name of Drainage Basin	Mitigation Date	Begin Construction Date	Florida Land Use Classification Codes (List Each Wetland Type Separately)	Impact Acres Per Each FLUCCS Type	Wetland Quality	Water Use Classification	Name of Surface Waters or Wetlands	State/Regional Designation(s)	Listed Species Affected Y/N	Permit Application Date
3110391 FM 2180031	SR 79 from US 98 to West Bay Bridge	NWFWMD	Sect.:18,7,65,32, 29 R-16W T-3S & 2S	St. Andrews Bay	2001/2002	06/19/2003	411 Pine Flatwoods	20.66	L	Class 3	West Bay & Ward Creek		No	09/11/2002
FM 2179482	SR 77 from Mill Creek Bridge to SR 20	NWFWMD	Sect:30,19,13,18, 12,7,6 R-14 & 15W T-2S & 1S	Mill Creek & Cedar Creek	2001/2002	04/01/2003	615 Stream & Lake Swamp 411 Pine Flatwoods	38.72	High & Med.	Class 3	Mill Creek, Cedar Creek, Merial Lake, River Pond		No	12/11/2002



**SR 79 From US 98 to West Bay Bridge**  
**FM No. 2180031 - WPI No. 3110391**  
**Section: 18,7,6,5,32,29**  
**Range: 16W**  
**Township: 3S & 2S**



**HDR**

HDR Engineering, Inc.

SR 77 PD & E Study ...

*SR 77 From Mill Creek Bridge to SR 20*

*FM No. 2179482*

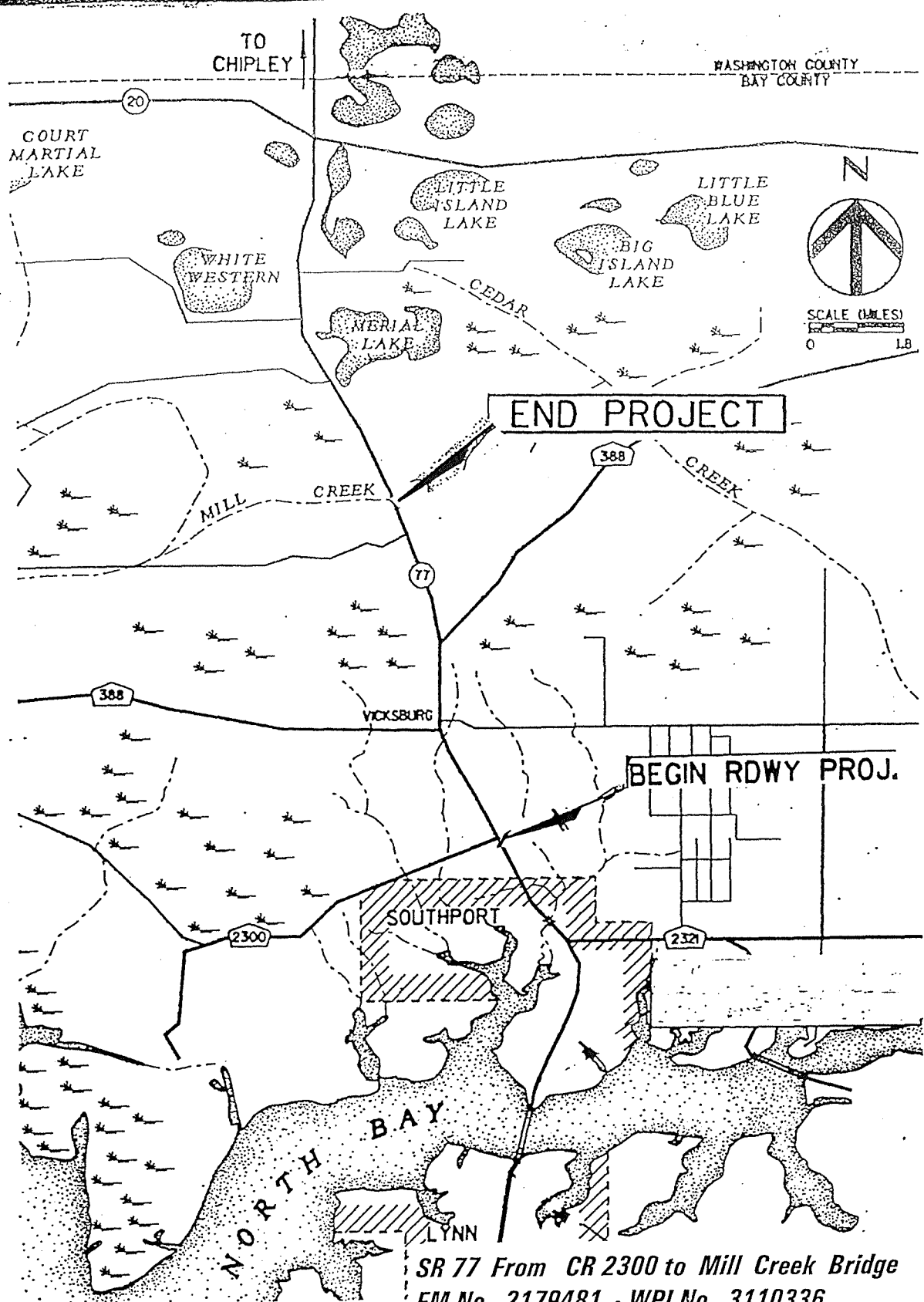
*Section: 30, 19, 13, 18, 12, 7, 6*

*Range: 14 & 15W*

*Township: 2S & 1S*

FDOT District 3 ENVIRONMENTAL IMPACT INVENTORY - FY \_\_ 2002/2003

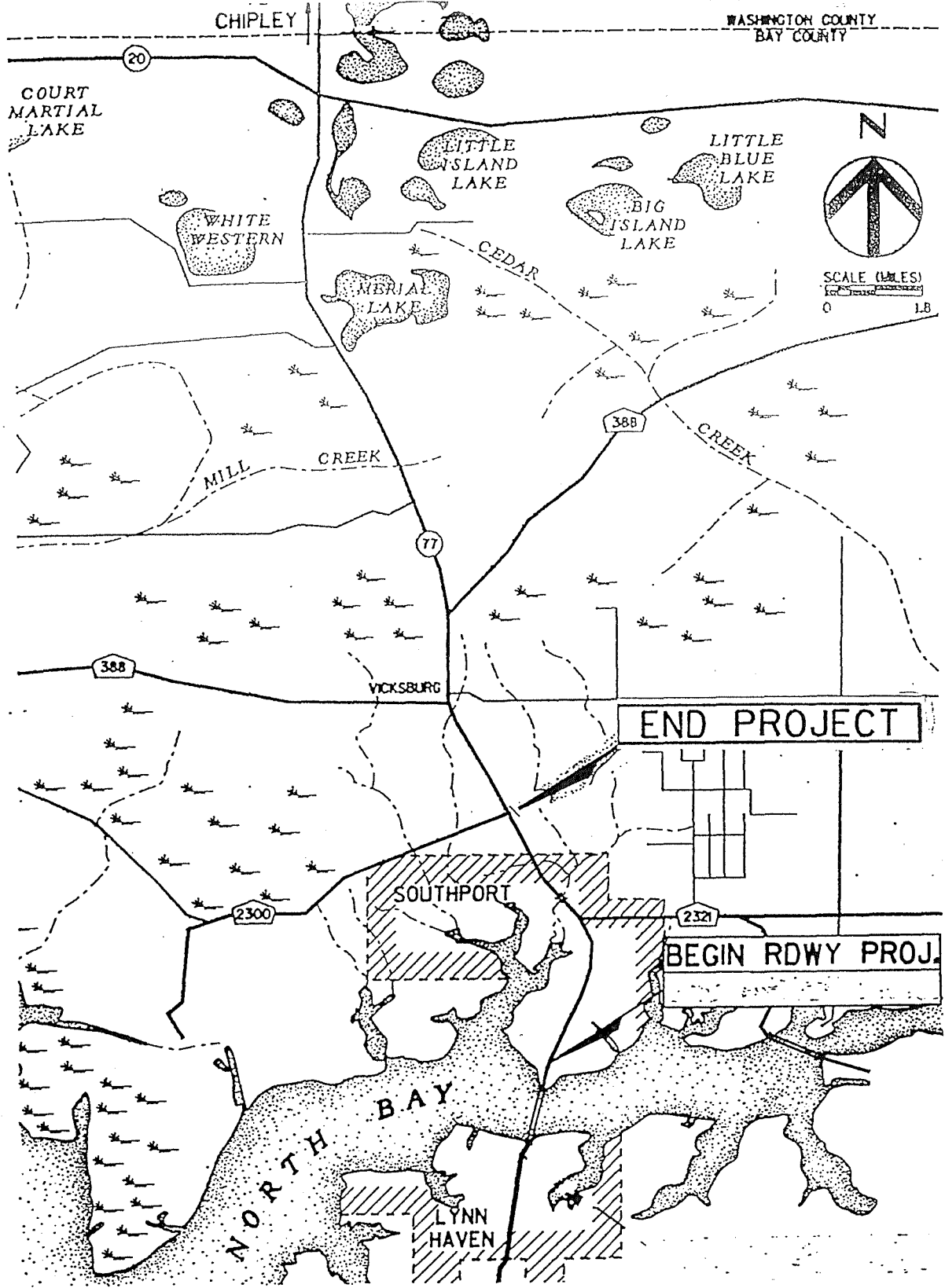
Work Program Item Number/Fincial Management Number	Project Description	Water Management District	Wetland Location (Include Sec., Rnge., Twship)	Name of Drainage Basin	Mitigation Date	Begin Construction Date	Florida Land Use Classification Codes (List Each Wetland Type Separately)	Impact Acres Per Each FLUCCS Type	Wetland Quality	Water Use Classification	Name of Surface Waters or Wetlands	State/Regional Designation(s)	Listed Species Affected Y/N	Permit Application Date
3110336 FM 2179481	SR 77 from CR 2300 to Mill Creek Bridge	NWFWMD	Sect.21,16,17,8,5,32 R-14W T-2S	St. Andrews Bay	2002/2003	07/01/2004	411 Pine Flatwoods	36.97	L	Class 3	North Bay, Fannin Bayou, Mill Creek		No	10/15/2003
3110335 FM 2179471	SR 77 from N. Bay Bailey Bridge to CR 2300	NWFWMD	Sect:33,34,27,28,21 R-14W T-2S	St. Andrews Bay	2002/2003	08/01/2004	411 Pine Flatwoods	7.3	L	Class 3	North Bay, Fannin Bayou		No	06/18/2001
FM 2204423	SR 87 from CR 184 to US 90	NWFWMD	Sect: 15,9,4,5,32 R-27W T-1N & 2N	Yellow River, Blackwater River	2002/2003	05/01/2004	615 Stream & Lake Swamp	3.98	L	Class 3	Yellow River		No	02/12/2003
FM 2227701	SR 8 (I-10) Avalon Blvd. Interchange	NWFWMD	Sec:6,5 R-28W T-1S	Escambia Bay	2002/2003	11/01/2003	411 Pine Flatwoods	2	L	Class 3	None		No	02/12/2003



SR 77 From CR 2300 to Mill Creek Bridge  
 FM No. 2179481 - WPI No. 3110336  
 Section: 21,16,17,8,5,32  
 Range: 14W  
 Township: 2 South



SR 77 PD & E Study

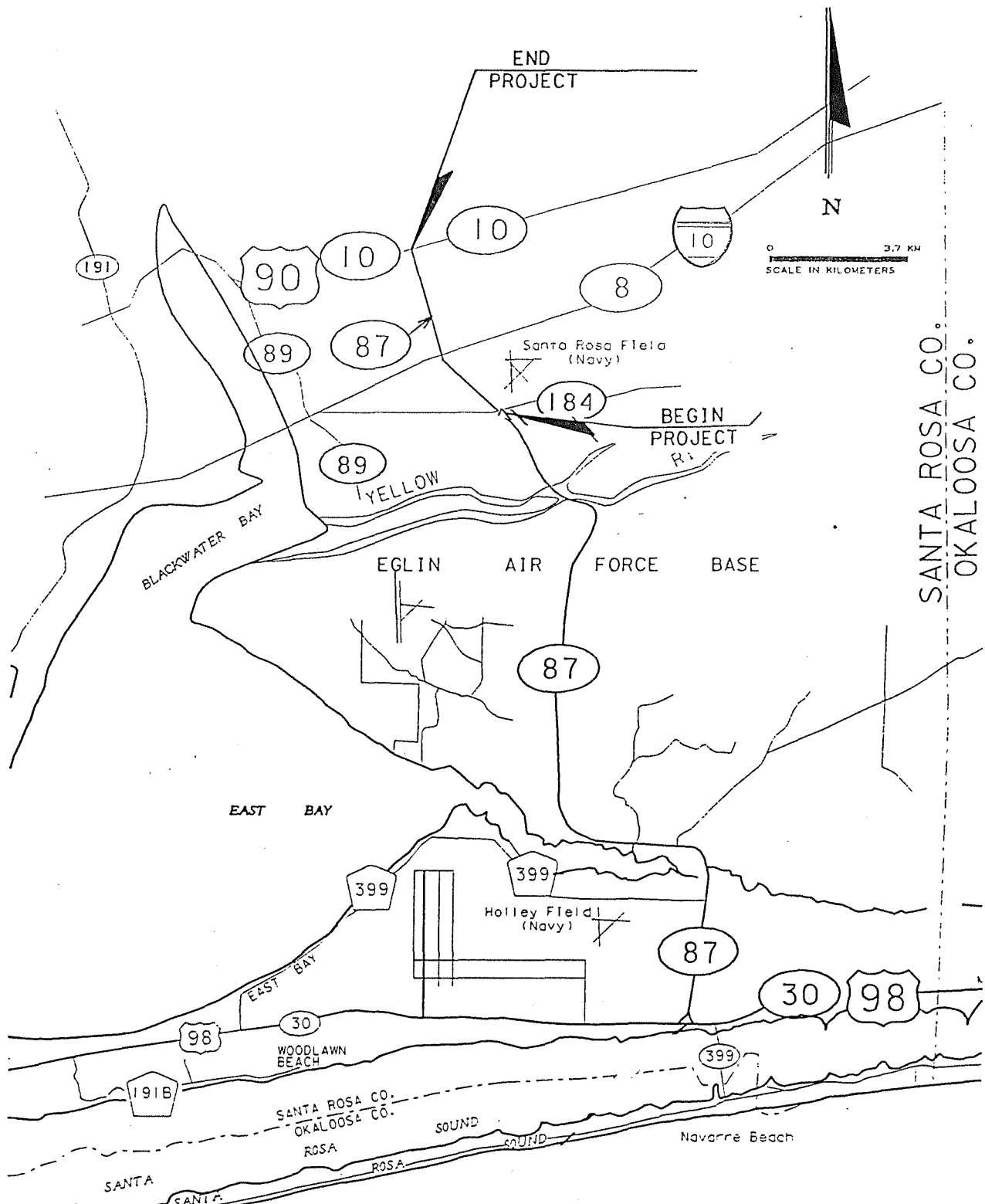


**HDR**

HDR Engineering, Inc.

SR 77 PD & E Study

*SR 77 Bailey Bridge to CR 2300  
 FM No. 2179471 - WPI No. 3110335  
 Section: 33,34,27,28,21  
 Range: 14W  
 Township: 2 South*

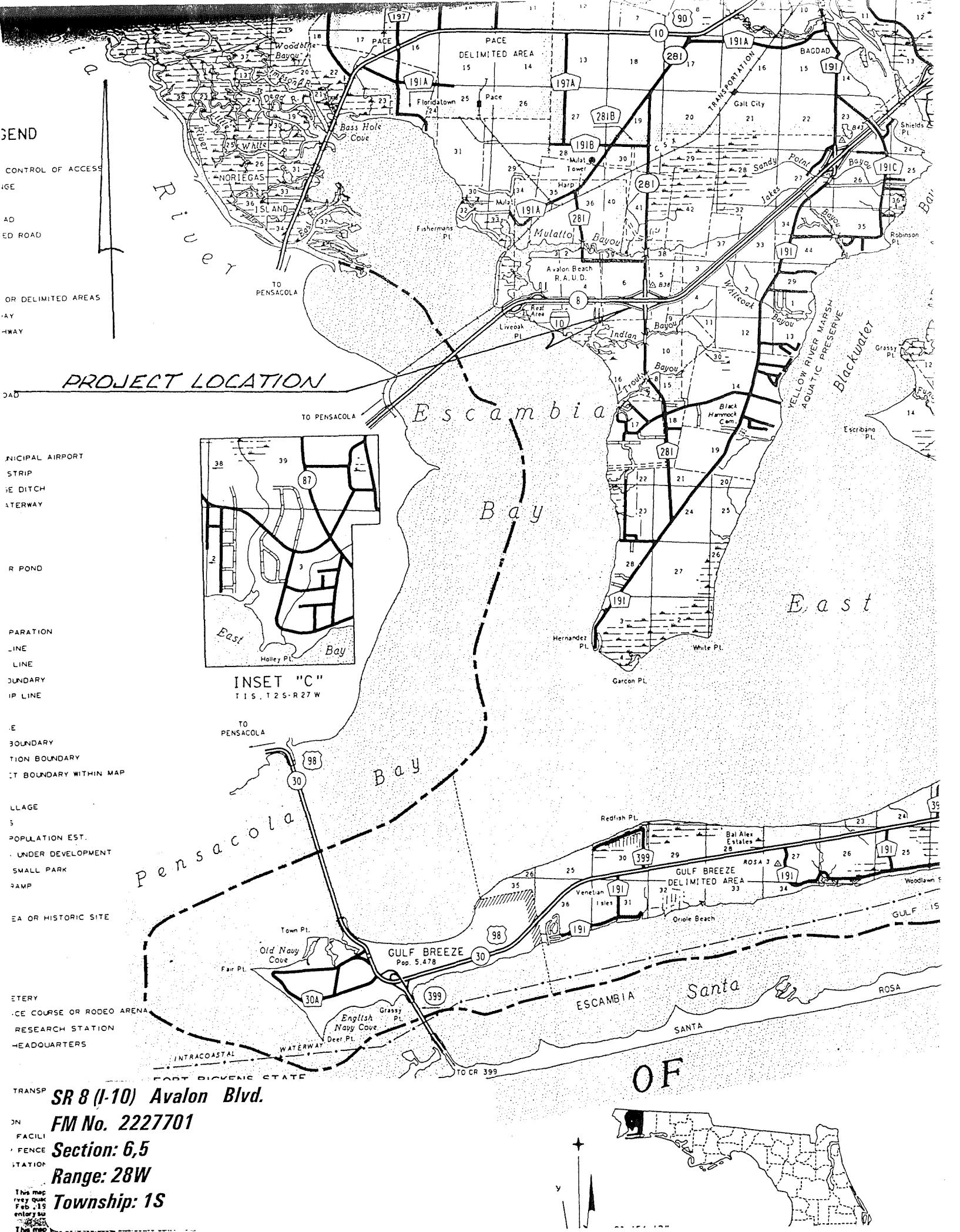


SANTA ROSA CO.  
OKALOOSA CO.

**SR 87 From CR 184 to US 90**  
**FM No. 2204423**  
**Section: 15,9,4,5,32**  
**Range: 27W**  
**Township: 1N & 2N**

**FDA**  
 Fdla Davis & Associates, Inc.  
 CONSULTING ENGINEERS

FILE: K:\don\19207\mapa\studycor.dgn  
 DATE: 30-May-96 14:51 PSB



SEND

CONTROL OF ACCESS  
 DITCH  
 AD  
 ED ROAD

OR DELIMITED AREAS  
 AY  
 HWAY

MUNICIPAL AIRPORT  
 STRIP  
 E DITCH  
 WATERWAY

R POND

PARATION  
 LINE  
 LINE  
 BOUNDARY  
 IP LINE

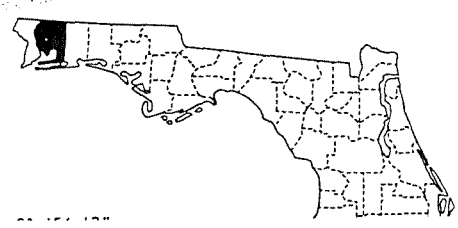
E  
 BOUNDARY  
 TION BOUNDARY  
 IT BOUNDARY WITHIN MAP

LLAGE  
 S  
 POPULATION EST.  
 UNDER DEVELOPMENT  
 SMALL PARK  
 RAMP  
 EA OR HISTORIC SITE

ETERY  
 CE COURSE OR RODEO ARENA  
 RESEARCH STATION  
 HEADQUARTERS

TRANSP **SR 8 (I-10) Avalon Blvd.**  
 ON **FM No. 2227701**  
 FACILI  
 FENCE **Section: 6,5**  
 STATION **Range: 28W**  
**Township: 1S**

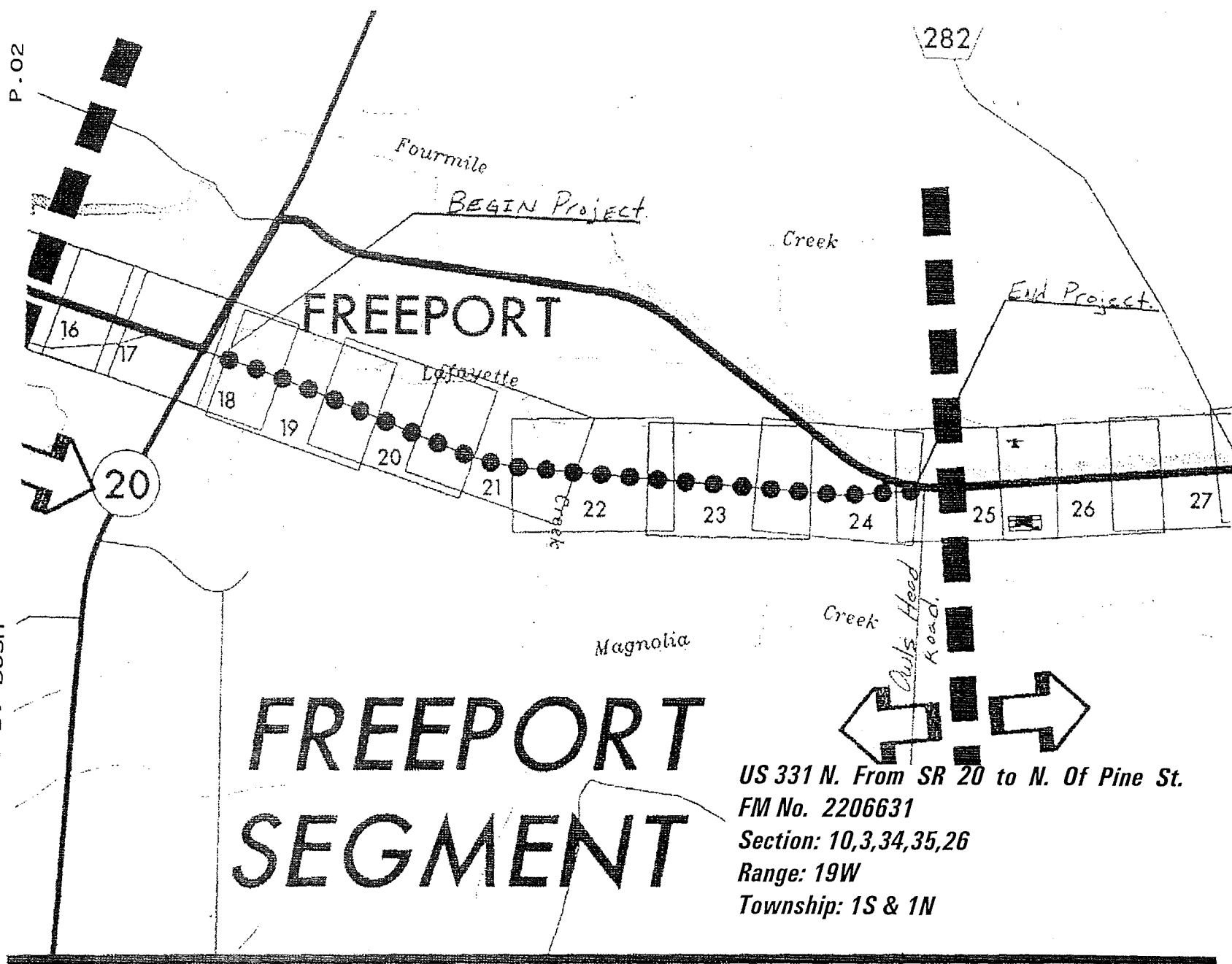
This map  
 reprinted  
 Feb. 19  
 entry no.  
 100000  
 The map



FDOT District 3 ENVIRONMENTAL IMPACT INVENTORY - FY\_\_ 2003/2004

Work Program Item Number/Fincial Management Number	Project Description	Water Management District	Wetland Location (Include Sec., Rnge., Twship)	Name of Drainage Basin	Mitigation Date	Begin Construction Date	Florida Land Use Classification Codes (List Each Wetland Type Separately)	Impact Acres Per Each FLUCCS Type	Wetland Quality	Water Use Classification	Name of Surface Waters or Wetlands	State/Regional Designation(s)	Listed Species Affected Y/N	Permit Application Date
3119143 FM 2206631	US 331 N. from SR 20 to N of Pine Street	NWFWMD	Sect.10,3,34,35 26 R-19W T-1S & 1N	Choclaw Bay	2003/2004	07/21/2005	411 Pine Flatwoods 615 Stream & Lake Swamp	10.69	Med.	Class 3	Lafayette Creek		No	10/13/2004

P.02



# FREEPORT SEGMENT

US 331 N. From SR 20 to N. Of Pine St.  
 FM No. 2206631  
 Section: 10,3,34,35,26  
 Range: 19W  
 Township: 1S & 1N

CUN-01-00 08:18A JAMES D. BUSH